

Wayside
842106

June 10th/88

VLF line 300 N from baseline
to West end of line

Previous meterage	Real meterage
150	193
162.5	206
175	215
187.5	225
200	235
212.5	247
225	258
237.5	268
250	280
262.5	290
275	300
287.5	310
300	321
312.5	330
325	340
337.5	350
350	357
362.5	364
375	375

ATTITUDES
100/40 N

Project 577	NTS	Scale 1:2,000	Page of	Traverse
Sampler 8B	Location, Target (words) Two-Bah roads		Sample Nos	
Date May 24	photo no.		Cert. Nos	

SANDSTONE
SILTSTONE

CONGLOMERATE

VOLCANIC

CHERT

SHALE

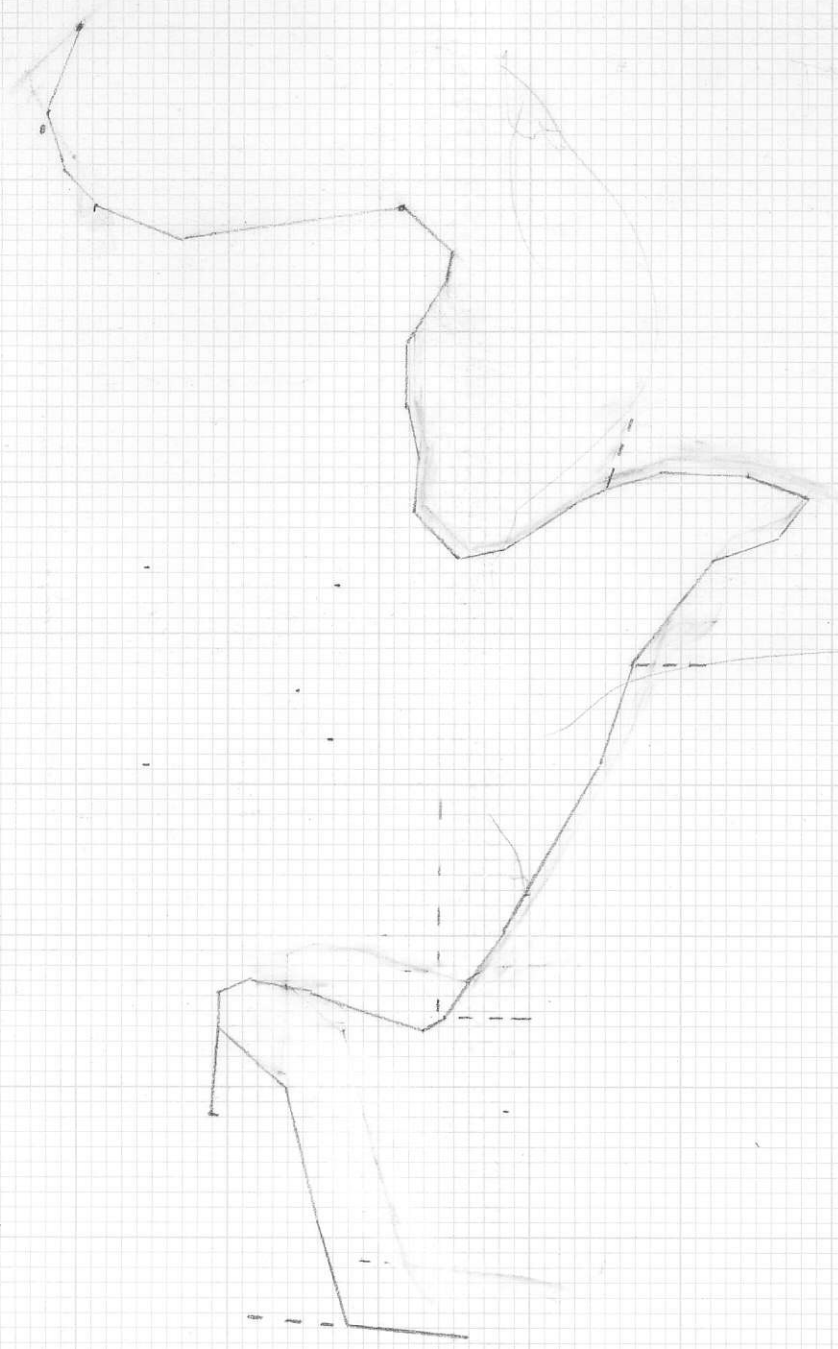
LIMESTONE
DOLOMITE

INTRUSIVE

GOSSAN,
MINERALS

SPECIMEN SITE A.B...; DO NOT WRITE ON OTHER SIDE OR USE COLOURS

DON'T FORGET CONTOURS, DRAINAGE, NORTH ARROW, LAT/LONG, SAMPLE SITES, WORKINGS, TRAILS, GOSSANS, OBSERVED GEOLOGY: DEFINED --- INFERRED - - - ASSUMED.....

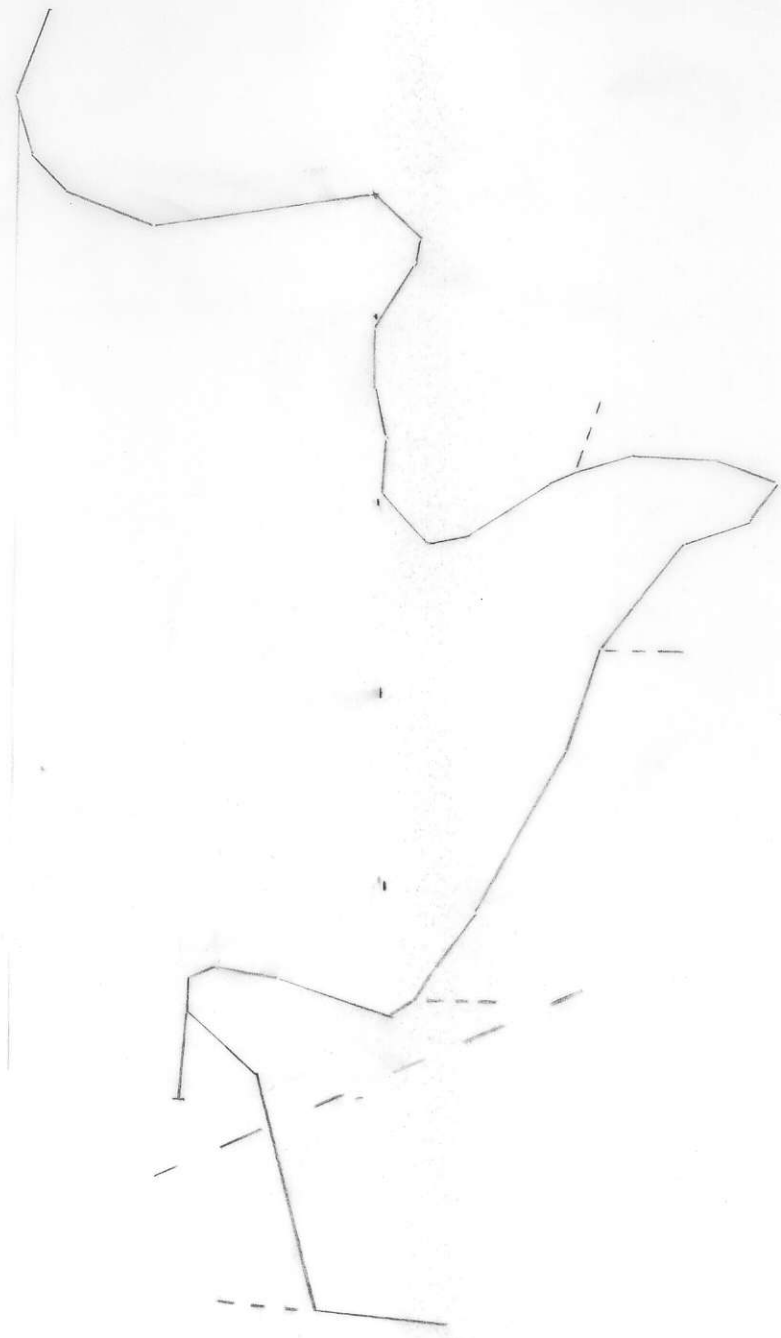


GEOCHEM: Cu Mo Pb Zn U W ASSAY:

Project	577	NTS	Scale	2000	Page	of	Traverse	7
Sampler	98	Location, Target (words)			Sample Nos			
Date		photo no. Two Bob creek (proper)			Cert. Nos			

- GOSSAN, MINERALS
- INTRUSIVE
- LIMESTONE DOLOMITE
- SHALE
- CHERT
- VOLCANIC
- CONGLOMERATE
- SANDSTONE SILTSTONE
- SILT X SOIL ● ROCK ■ PAN △ WATER ○

DON'T FORGET CONTOURS, DRAINAGE, NORTH ARROW, LAT/LONG, SAMPLE SITES, WORKINGS, TRAILS, GOSSANS, OBSERVED GEOLOGY: DEFINED — INFERRED --- ASSUMED.....



GEOCHEM: Cu Mo Pb Zn U W ASSAY:

Project 577	NTS	Scale 1:2,000	Page of	Traverse 6
Sampler 8B	Location, Target (words) Two-Bob roads (cut)		Sample Nos	
Date May 24	photo no.	Cert. Nos		

SANDSTONE
SILTSTONE

CONGLOMERATE

VOLCANIC

CHERT

SHALE

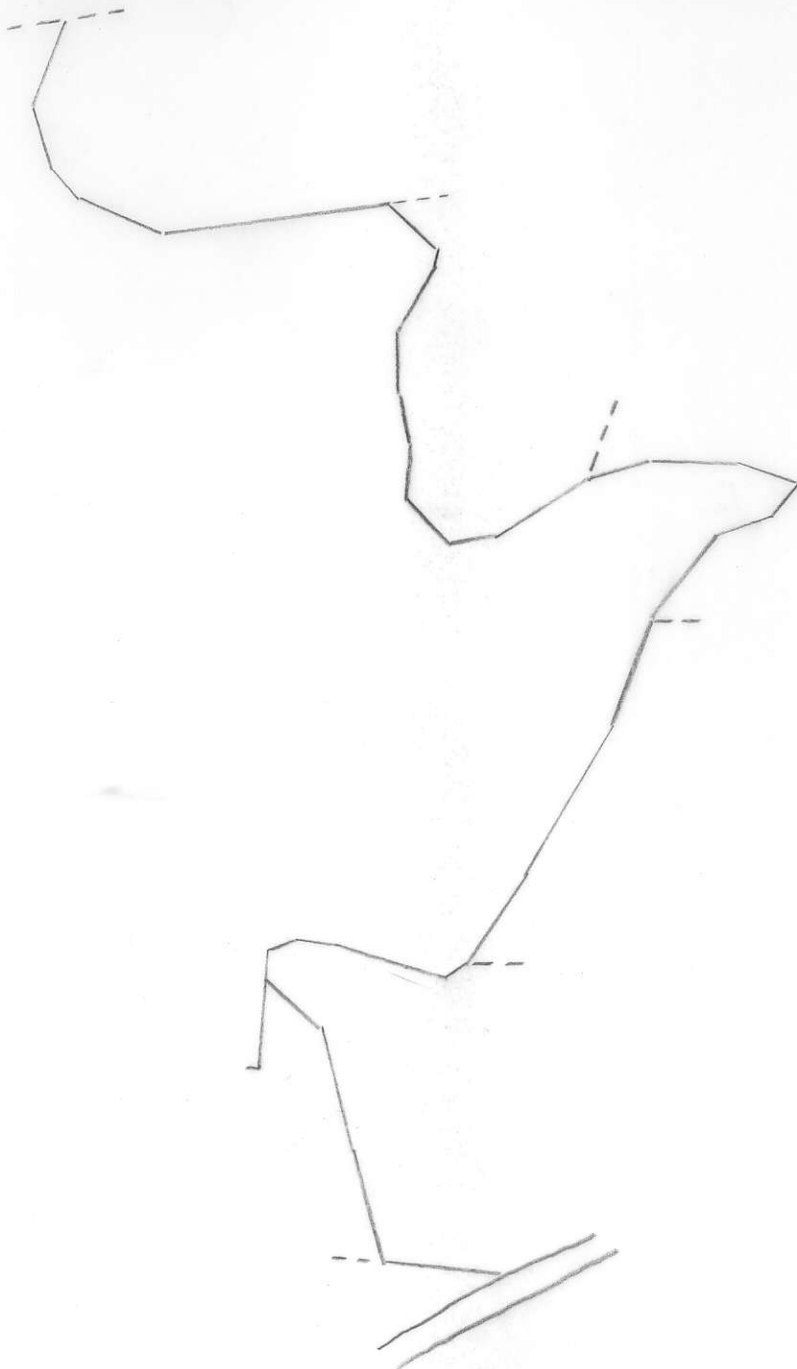
LIMESTONE
DOLOMITE

INTRUSIVE

GOSSAN,
MINERALS

SPECIMEN SITE A, B, ...; DO NOT WRITE ON OTHER SIDE OR USE COLOURS

DON'T FORGET CONTOURS, DRAINAGE, NORTH ARROW, LAT/LONG, SAMPLE SITES, WORKINGS, TRAILS, GOSSANS, OBSERVED GEOLOGY: DEFINED — INFERRED --- ASSUMED.....




GEOCHEM: Cu Mo Pb Zn U W ASSAY:

Project	577	NTS	Scale	Page 1 of 4	Traverse
Sampler	9B	Location, Target (words) Wayside cross-section.		Sample Nos	
Date		photo no.		Cert. Nos	

- ATTITUDES
~100/40 N
- GOSAN, MINERALS
- INTRUSIVE
- LIMESTONE DOLOMITE
- SILT X SOIL ● ROCK #
- SHALE
- CHERT
- VOLCANIC
- CONGLOMERATE
- SANDSTONE SILTSTONE
- SPECIMEN SITE A.B. ...; DO NOT WRITE ON OTHER SIDE OR USE COLOURS

DON'T FORGET CONTOURS, DRAINAGE, NORTH ARROW, LAT/LONG, SAMPLE SITES, WORKINGS, TRAILS, GOSSANS, OBSERVED GEOLOGY: DEFINED ——— INFERRED - - - ASSUMED.....



GEOCHEM: Cu Mo Pb Zn U W ASSAY:

ATTITUDES
(100/40 N)

SANDSTONE
SILTSTONE

CONGLOMERATE

VOLCANIC

CHERT

SHALE

LIMESTONE
DOLOMITE

INTRUSIVE

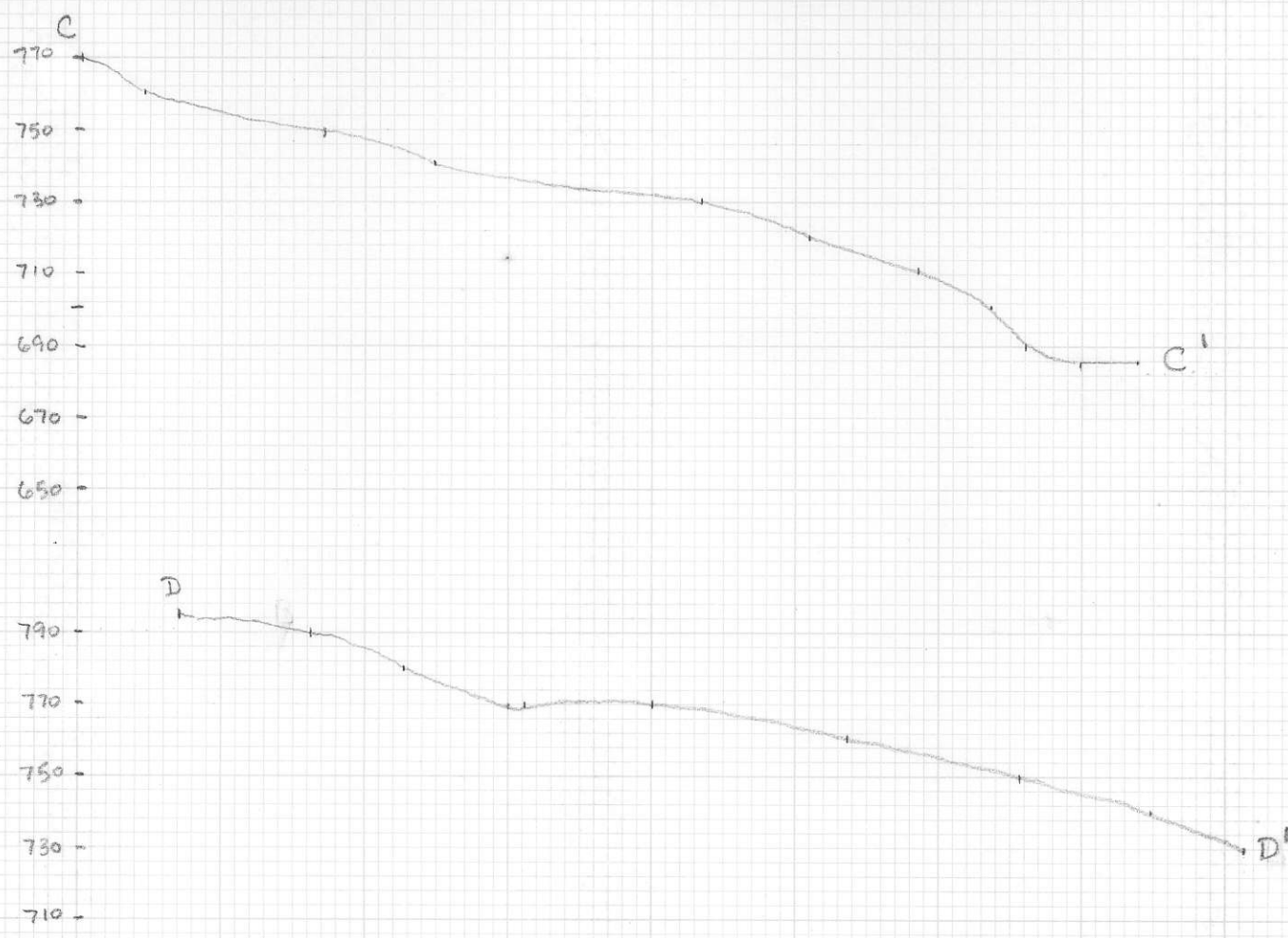
GOSSAN,
MINERALS

SPECIMEN SITE A.B. ...; DO NOT WRITE ON OTHER SIDE OR USE COLOURS

SILT X SOIL ● ROCK ■ PAN △ WATER O

DON'T FORGET CONTOURS, DRAINAGE, NORTH ARROW, LAT/LONG, SAMPLE SITES, WORKINGS, TRAILS, GOSSANS, OBSERVED GEOLOGY: DEFINED — INFERRED - - - ASSUMED

Project 577	NTS	Scale	Page 2 of 4	Traverse
Sampler 9B	Location, Target (words)		Sample Nos	
Date	photo no.	Wayside cross sec'		Cert. Nos



GEOCHEM: Cu Mo Pb Zn U W ASSAY:

ATTITUDES
100/40 N

Project	577	NTS	Scale	Page 3 of 4	Traverse
Sampler	9B	Location, Target (words)		Sample Nos	
Date		photo no.		Cert. Nos	

Wayside cross-section

SANDSTONE
SILTSTONE

CONGLOMERATE

VOLCANIC

CHERT

SHALE

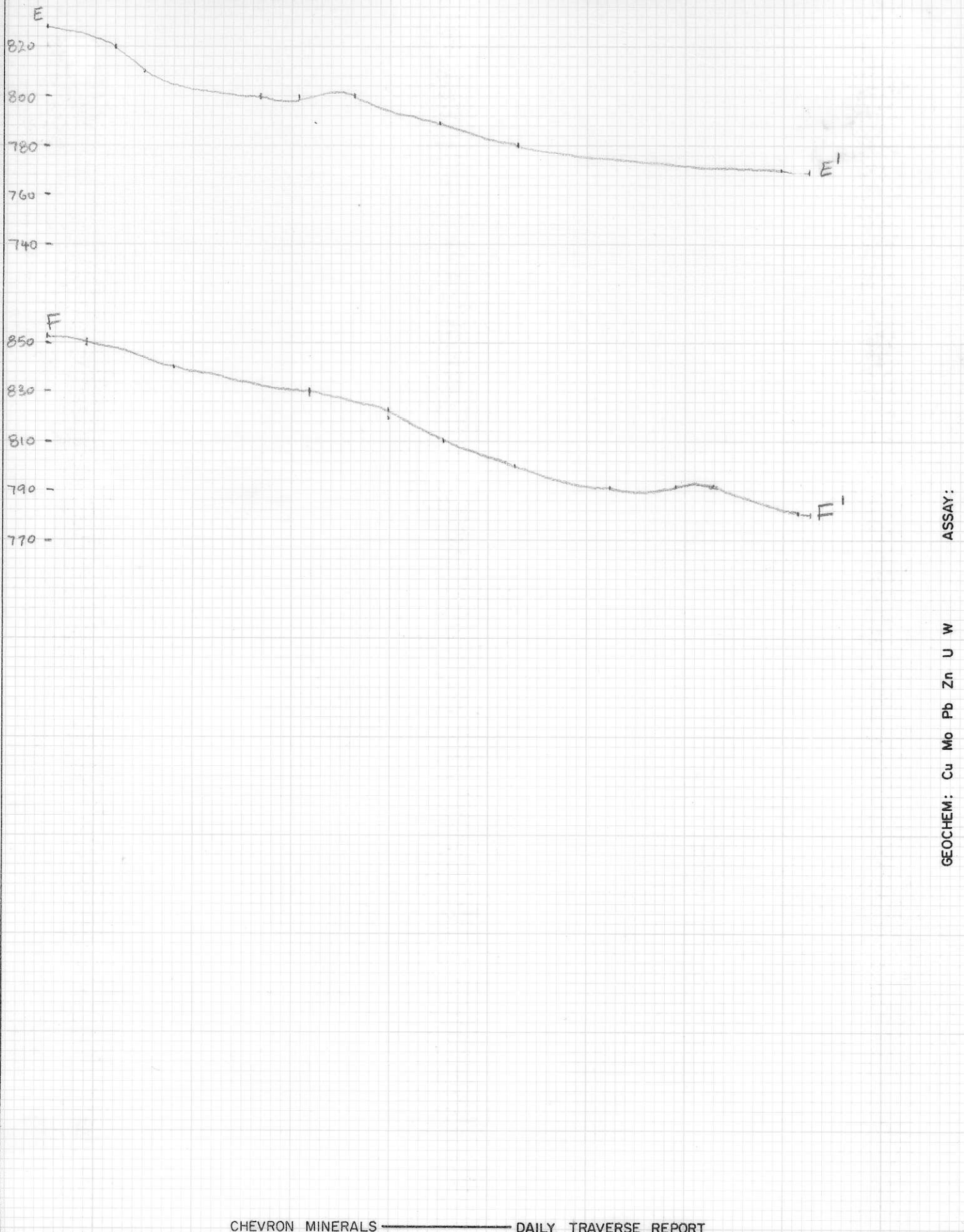
LIMESTONE
DOLOMITE

INTRUSIVE

GOSSAN,
MINERALS

SPECIMEN SITE A.B. ...; DO NOT WRITE ON OTHER SIDE OR USE COLOURS

DON'T FORGET CONTOURS, DRAINAGE, NORTH ARROW, LAT/LONG, SAMPLE SITES, WORKINGS, TRAILS, GOSSANS, OBSERVED GEOLOGY: DEFINED --- INFERRED - - - ASSUMED



GEOCHEM: Cu Mo Pb Zn U W
ASSAY:

ATTITUDES
(100/40 N)

SANDSTONE
SILTSTONE

CONGLOMERATE

VOLCANIC

CHERT

SHALE

LIMESTONE
DOLOMITE

INTRUSIVE

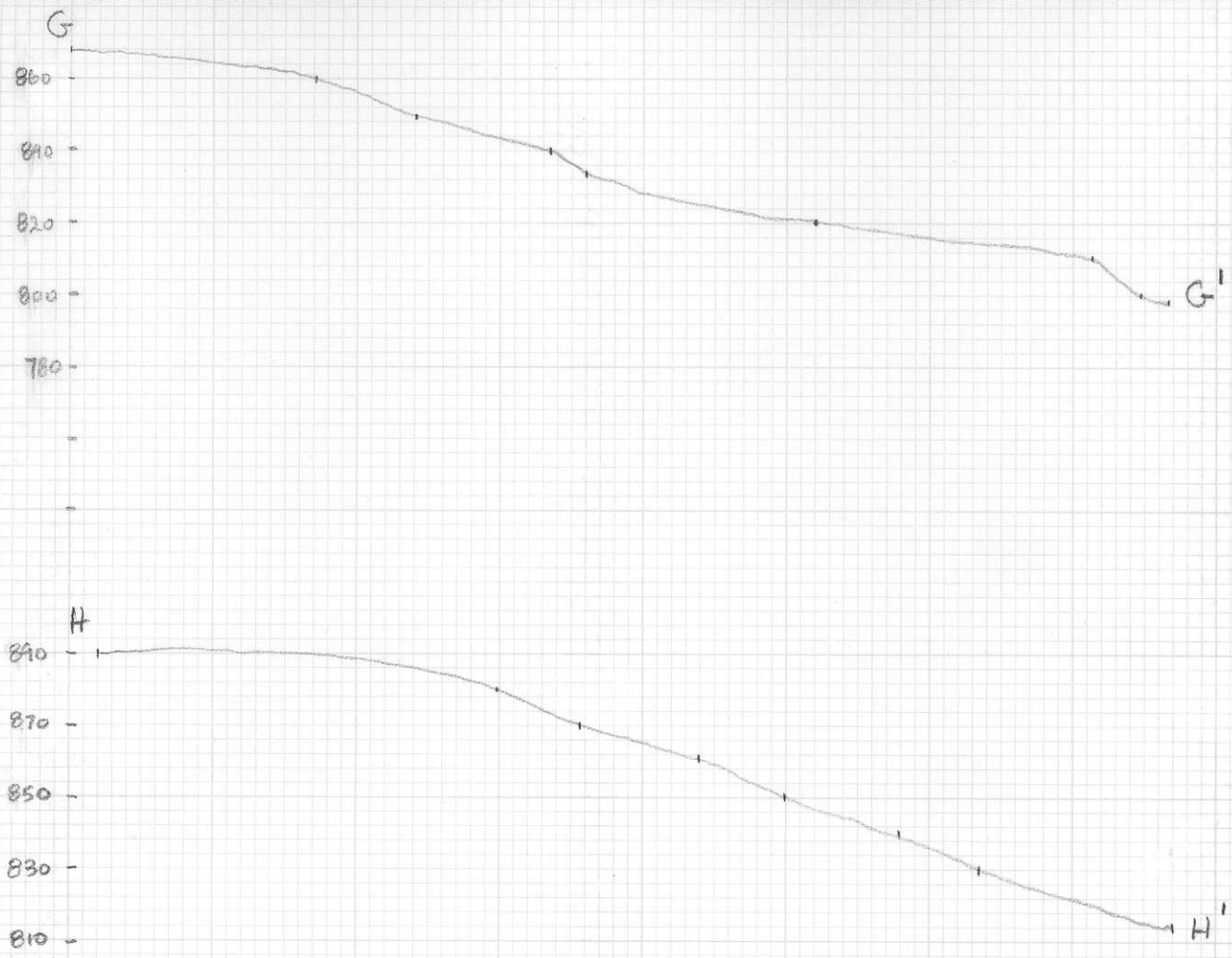
GOSSAN,
MINERALS

SPECIMEN SITE A.B...; DO NOT WRITE ON OTHER SIDE OR USE COLOURS

SILT X SOIL ● ROCK ■ PAN △ WATER O

DON'T FORGET CONTOURS, DRAINAGE, NORTH ARROW, LAT/LONG, SAMPLE SITES, WORKINGS, TRAILS, GOSSANS, OBSERVED GEOLOGY: DEFINED — INFERRED - - - ASSUMED.....

Project 577	NTS	Scale	Page 4 of 4	Traverse
Sampler 9B	Location, Target (words) Wayside Cross sections		Sample Nos	
Date	photo no.	Cert. Nos		



GEOCHEM: Cu Mo Pb Zn U W ASSAY:



Project	S77	NTS	Scale	1:1000	Page	of	Traverse	R-7
Sampler	RB	Location, Target (words)	Two hole roads		Sample Nos			
Date	May 25	photo no.			Cert. Nos			

GEOCHEM: Cu Mo Pb Zn U W

ASSAY:

GEOCHEM: Cu Mo Pb Zn U W

ASSAY: