

June 13, 1979.

842008

Mr. Ken Foote,
Sewell Inlet,
Queen Charlotte Islands, B. C.

Dear Mr. Foote:

BLUE MULE PROPERTY
(Blue Claims)

Our sampling of the veins on the Blue Mule was not as encouraging as we would have liked, and so we will not be making you any offer on the property.

Please excuse the long delay.

Thank you,

Cordially,

CHEVRON STANDARD LIMITED

DAVID ARSCOTT

DA:am
Encl: copy of assay sheet

BLUE MULE

SUN 13 May

Op. CP on E side mouth river. 79

Blue #1 & #2; Chuck O'Brien.

19 Feb 79

69p. C.P. is ~ NS

A mass, gy, calc veined ls.

97p Volc, and soft rpy

150p Top sm. hill

170p A, LS, abund.

219p CP Blue 3, 4 i No f tags


f tags on 2nd post @ +100'

240p old LS

251p old C.P. Delta 3, 4 i 1, 2 i 1974

290 Abund LS old mass, gy

356 ck jct. → camp 3-4

Pool  plank cabins

well on way

to nature

386 CP Blue 3, 4 f 5, 6 i 100' Elev.

EW picket line

Op Head up ck. (175°)

0-25 And in ck. occ. thin gr.

25 ① 50' w of ck. Unusually porous

volc - cl, arag?, (ep) &

rocky w/thing.

BM-D9-1

(2) Dyke, m.g. diab. $\sim 50^\circ/2$ 40' NW?
El. 250' Seems to overlie

alt'd zone (1) which is exposed
over 5m x 5m (15m w/float)

64p Has been, and, fairly mass por,
all way up. Now sl. rusty

El 380'. Abund g Δ but no
veins

90p Elev 420'. Adit entrance

Face BM D9-2 15" / 75% g v. rough chip

3 1m FW.

vn dips $\sim 75^\circ$ here to S

vn here EW

Back 120' from face

BM D9 4 v. crude across

~ 1 m vein width. Back

is 60% g thr. here

Back +100' & now 20' from portal.

Grab over 0.6m width

BM D9 5

Wof portal, old log cabin

460' Elev.

Beginning only of new adit

Good str. vein

500' Elev.

In old 6"-1' w BM D9 6

530' E1 : Δ BM D9 7 Alt'd and w/
1" g. vn.

Climb to 700-750' Elev &
contour to W.

Cross ck. +200' v. old c.p.
L sporadic g vns.

2nd ck. (1st + ~300') Ho g
v. little


However mottl. cl. alt. fairly
widespread

3rd ck.

4th ck. 750' elev, 1000' W of 1st?

Abund g Δ
vn. 14" 55° 75 SE

L 30% g
Grab BM D9 8



+300' to W. Another str. g

vn, 6"

Partly way back.

600' El. Adit, 100' L. B.M. D9-9

From face dump.

In. W side med. ck. Dump
has all washed away.

570' El, 80' to E, 4' from 1" gvn.

sa alt'd vol. B.M. D9-10

Sewell Inlet
Ken Foote

C.G's
grand was open

message

637-2201

Sewell Inlet



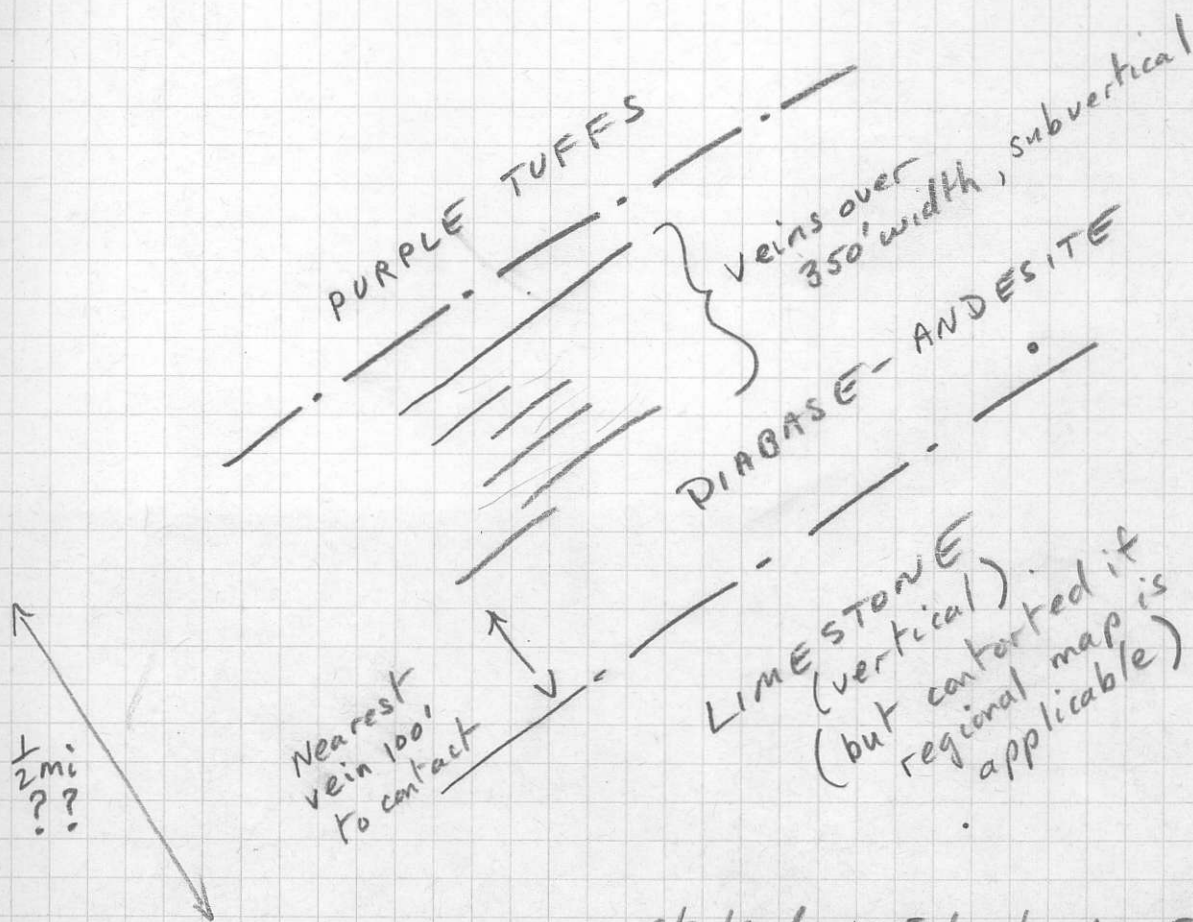
BLUE MULE

5 to 7 veins, 1 to 5' in width, parallel or subparallel to stratigraphy. Longest is 700'.

Best chips 0.44 Au / 5.2'
 0.64 / 1.1'
 0.22 / 2'

Minor production

Regional: Several 15ppb Au and one 600ppb Hg on silts $\frac{1}{2}$ mile or so downstream from the veins area.



staked 12 Feb by K. Foot
Chuck O'Brien

