


PROFILE #1.

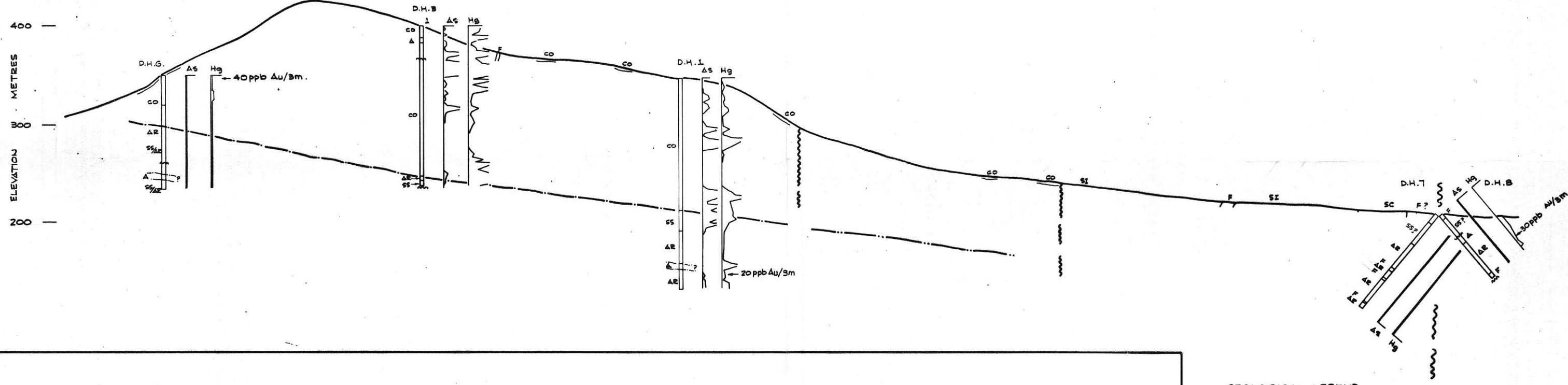
SOUTH

NORTH

ROCK SAMPLING



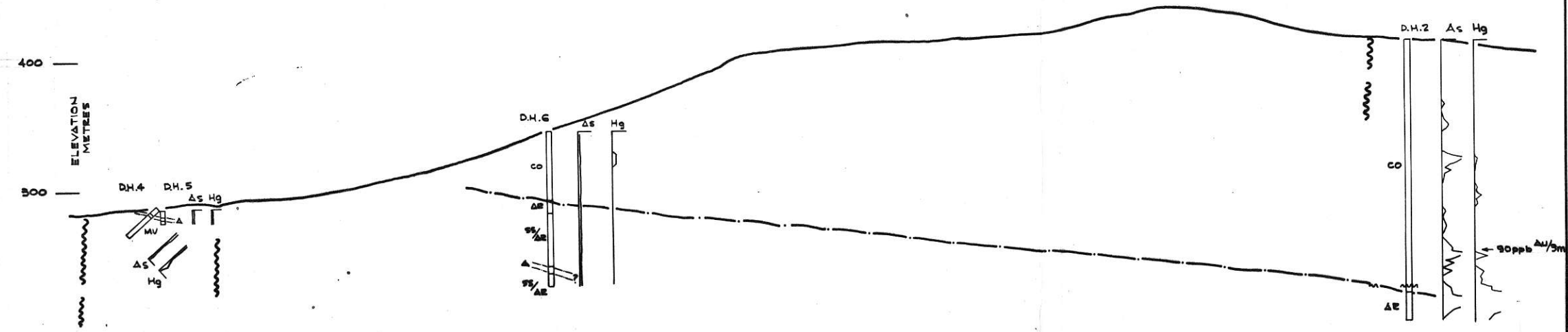
SUBSURFACE



PROFILE #2.

SOUTHEAST

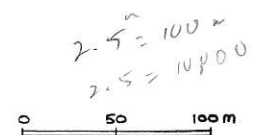
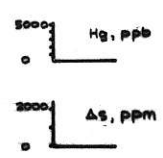
NORTH WEST



GEOLOGICAL LEGEND

- CO = CONGLOMERATE
- SS = SANDSTONE
- SC = CHERT
- SI = SILTSTONE
- AR = ARGILLACEOUS SEDIMENT
- MU = MUDSTONE
- A = ANDESITE
- F = FELSIC INTRUSIVE

GEOCHEMICAL SCALES



**Chevron Standard Limited**  
Minerals Staff

KING PROPERTY  
1980 PROGRAM  
DRILL HOLE PROFILES

FIGURE No. 6. PROJECT No. M490

DATE	OCT 1980	REVISIONS	SCALE
NTS No.			FILE No.
COMPILED BY			

841950