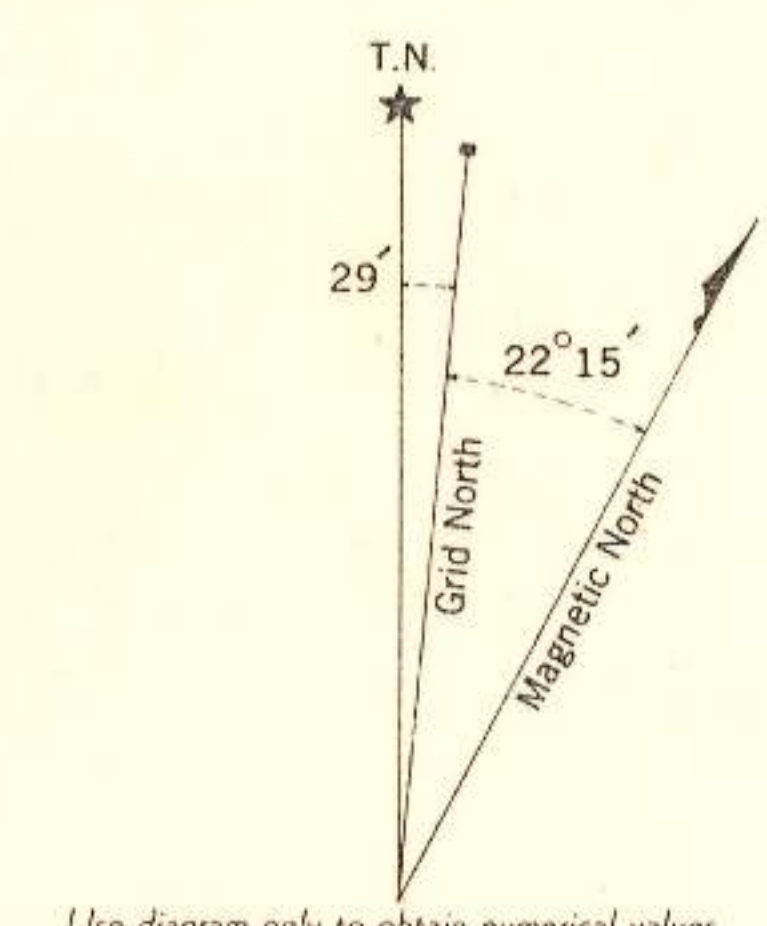




CANADA
DEPARTMENT OF NATIONAL DEFENCE
ARMY SURVEY ESTABLISHMENT

REFERENCE

- Roads:
hard surface, all weather... more than 2 lanes Part completed
hard surface, all weather... 2 lanes Road No. less than 2 lanes
loose surface, all weather... more than 2 lanes All weather
loose surface, less than 2 lanes... All weather Dry weather
Cart Track, Footpath, Trail... Cart Track Footpath or Trail
Special Snow Road, etc.
- Railways:
standard gauge, multiple track... Station
standard gauge, single track... Stop Sidings
narrow gauge, multiple track...
narrow gauge, single track... on Road
Tramway... on Road
- Bridge, underpass or overpass...
Boundary, International...
Province or State...
County or District...
Township, Seignior or Parish...
City or Town...
Reservation, Indian, Military, etc.
- Electric Power Line... on Steel Towers on Wood Poles
Telephone, trunk route...
Triangulation Station...
Boundary Mon. Survey Mon...
Bench Mark... BM 679.1
Spot Elevation, (in feet)... 548
House, Barn...
Buildings...
Mill or Factory, small, Saw Mill, etc... SM
School... S
Church...
with conspicuous Tower or Spire...
Post Office... P
Telephone Exchange... T
Mine or Open Cut... M
Cemetery or Churchyard... C
Quarry... Q
Sand or Gravel Pit...
Cliff...
Cutting...
Embankment, Dump, etc...
Lighthouse...
Wharf or Pier...
Foreshore Flats...
Swamp or Marsh...
Lake or Slough, intermittent...
Glacier or Snowfield...
Stream, intermittent...
Irrigation Canal, Ditches...
Inundated Land...
Contours, elevation...
depression...
approximate...
Relief, not indicated by Contours...
Wooded Areas, heavy...
light...
Camera Station, elevation in feet... 781



TO GIVE GRID REFERENCE ON THIS SHEET
FIGURES, IGNORE THE SMALLER FIGURES PRINTED AROUND THE MARGIN of the map. These are for finding the full coordinates.
USE ONLY THE LARGER FIGURES PRINTED IN THE MARGIN OR ON THE FACE OF THE MAP. Viz. 512

POINT		Triangulation Station	
East	North	East	North
47	15	479	157
STANDARD MILITARY GRID REFERENCE		479157 (To nearest 100 Metres)	
Nearest similar grid reference: 100,000 Metres (Approximately 63 Miles)			

TEN THOUSAND METRE
UNIVERSAL TRANSVERSE MERCATOR GRID
ZONE 11

INDEX TO ADJOINING SHEETS

82 7/8	82 1/2	82 1/4
82 1/15	82 1/10	82 1/8
82 1/10	82 1/8	82 1/12

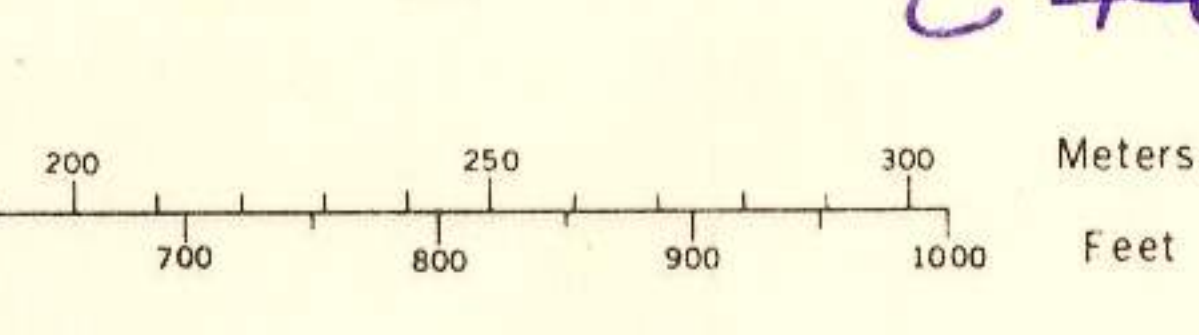
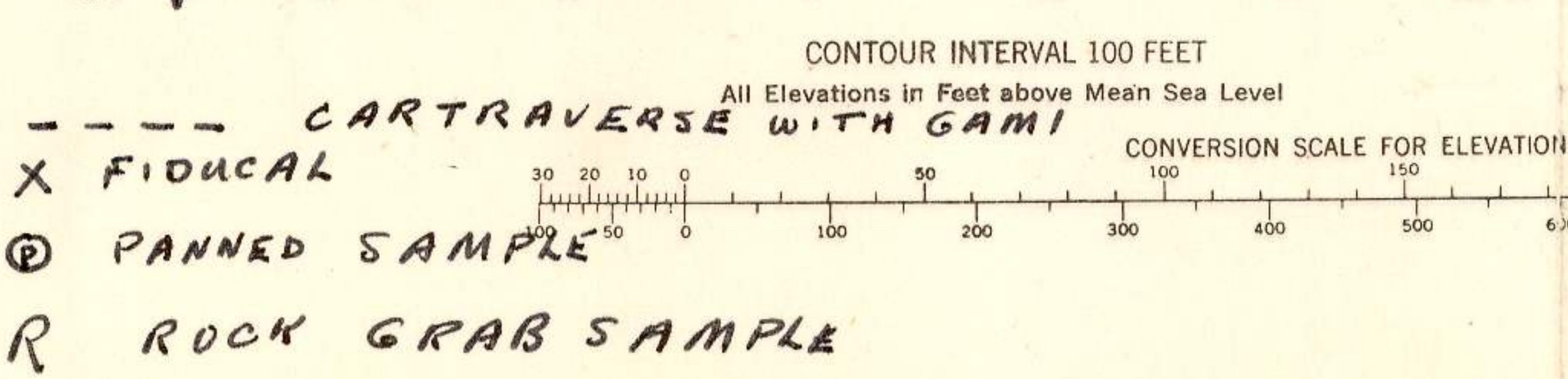
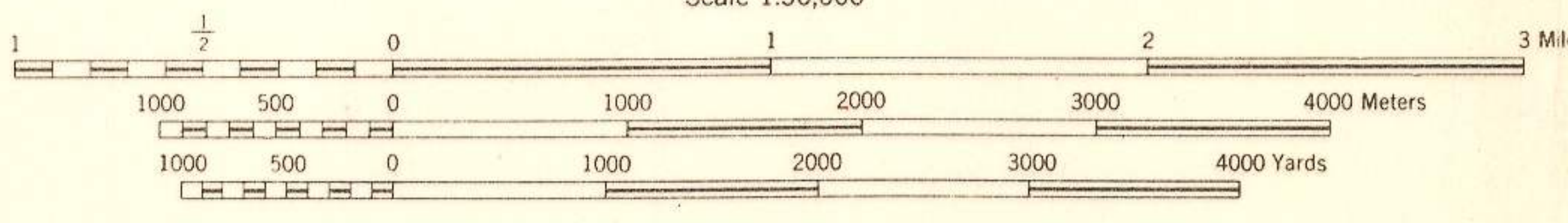
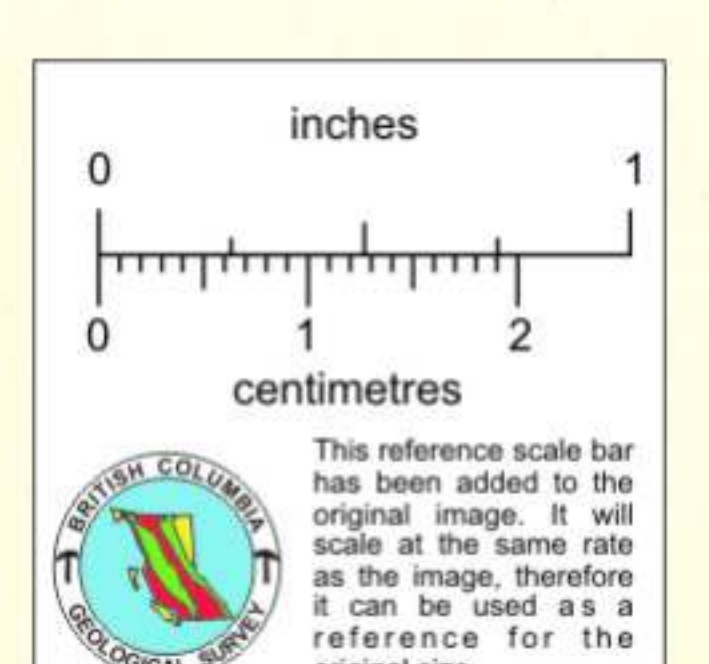
See "Index to Maps Available" for sheets published.

Note: Copies of this map required for official purposes, may be obtained from the Army Survey Est. AND/OR...
The general public may obtain copies from the Map Distribution Office, Dept. of Mines and Technical Surveys, Ottawa, at 25 cents per copy.

DEWAR CREEK
82 7/16 WEST HALF
FIRST EDITION

841788
C 445

Surveyed, compiled, drawn and printed by the Army Survey Est. R.C.E. 1949-51. Aerial photography by R.C.A.F. 1948. Published 1951.



--- CARTRAVERSE WITH GAMI
X FIDUCIAL
O PANNED SAMPLE
R ROCK GRAB SAMPLE

XX