

REPORT ON NORTH MOYIE CREEK
URANIUM PROPERTY.

NTS	82 F / 8 E		
NAME	CARIBOO		
CLAIMS	CARIBOO	20 UNITS	STAKED MAR 18/76
OWNER	RONALD JOHN BILQUIST 579 TOWNSITE ROAD NANAIMO B.C.		

LOCATION AND ACCESS.

LOCATED PARTLY IN THE FORT STEELE MINING DIVISION AND PARTLY IN THE NELSON MINING DIVISION, THE CARIBOO MINING CLAIM LIES ACROSS THE SUMMIT BETWEEN NORTH MOYIE CREEK AND KAMMA CREEK. ACCESS IS BY LOGGING ROAD FROM HIGHWAY NO 3 AT LAMBERTON AND THEN BY 3 MILES OF 4 WHEEL DRIVE ROAD.

HISTORY

ONE DIAMOND DRILL HOLE, ^{120' IN LENGTH} BY JOHN McLELLAN 523 10TH ST. SOUTH, CRANBROOK B.C.

STRIPPING BY BULLDOZER IN 1955 UNCOVERED THE MAIN SHOWING 150' LONG AND SOME 40' WIDE. WHEN EXAMINED BY THE WRITER THIS CUT WAS FILLED WITH SNOW.

GEOLOGY

THE EXPOSED PORTION OF THE ABOVE SHOWING CONSISTED OF A ZONE OF QUARTZ AND IRON CARBONATE IN SCHISTOSE ROCKS OF THE CRESTON FORMATION. STRIKE N 85 E; DIP 75° S.E.

MINERALIZATION

SPHALERITE, GALENA AND SCHEELITE WERE OBSERVED. THE EXPOSED PORTION OF THE MINERALIZED ZONE WAS SAMPLED. THE ACCOMPANYING SKETCH SHOWS THE LOCATION AND THE URANIUM CONTENT OF THE SAMPLES.

RECOMMENDATION

A FURTHER EXAMINATION SHOULD BE CARRIED OUT LATER IN THE SEASON WHEN THE SNOW HAS MELTED.

REFERENCES

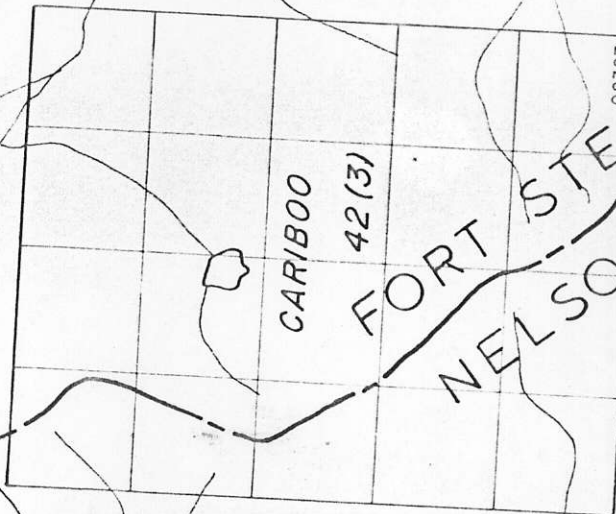
~~MINES AND PETROLEUM RESOURCES REPORT 1969
P. 347~~

GEOLOGY, EXPLORATION, AND MINING
IN BRITISH COLUMBIA 1969 P 347.

North

15714	15734	15754	15774	15794
DUD	DUD	DUD	DUD	DUD
2	3	4	5	6

15110	15130	15150	15170	15190
DUD	DUD	DUD	DUD	DUD
1	2	3	4	5



CARIBOO

42(3)

FORT STEELE
NELSON M.D.

M.D.

09387

Kamma

Cr.

TO WEST SEE MAP 82F/8W

82F/8E



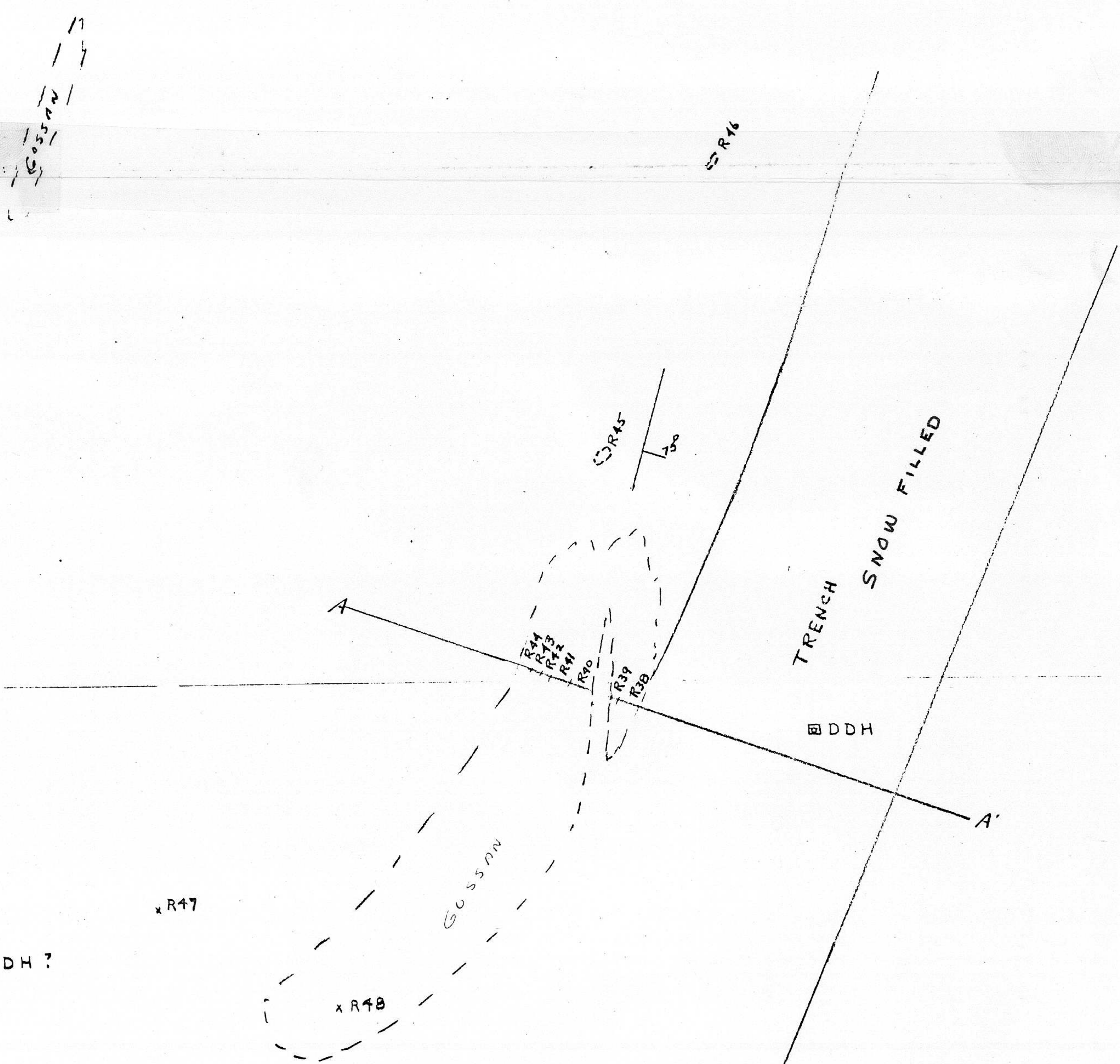

NORTH MOYIE CREEK

CLAIMS

DANNY }
JACKIE } NOW THE
JEANIE } CARIBOO 20 UNITS
LEONE }

SAMPLES	U
ROCK GRAB	PPM
R 38	10
R 39	16
R 40	5
R 41	180
R 42	44
R 43	6
R 44	9
R 45	440
R 46	49
R 47	3
R 48	0.2

SCALE 1" = 12.5'



JULY 29 1976
P.S.