inches
0 1
0 1 2
centimetres
This reference scale bar has been added to the original image. It will scale at the same rate as the image, therefore it can be used as a reference for the original size.
BRITISH COLUMBIA GEOLOGICAL SURVEY

370

841711
Horsethief
C-455

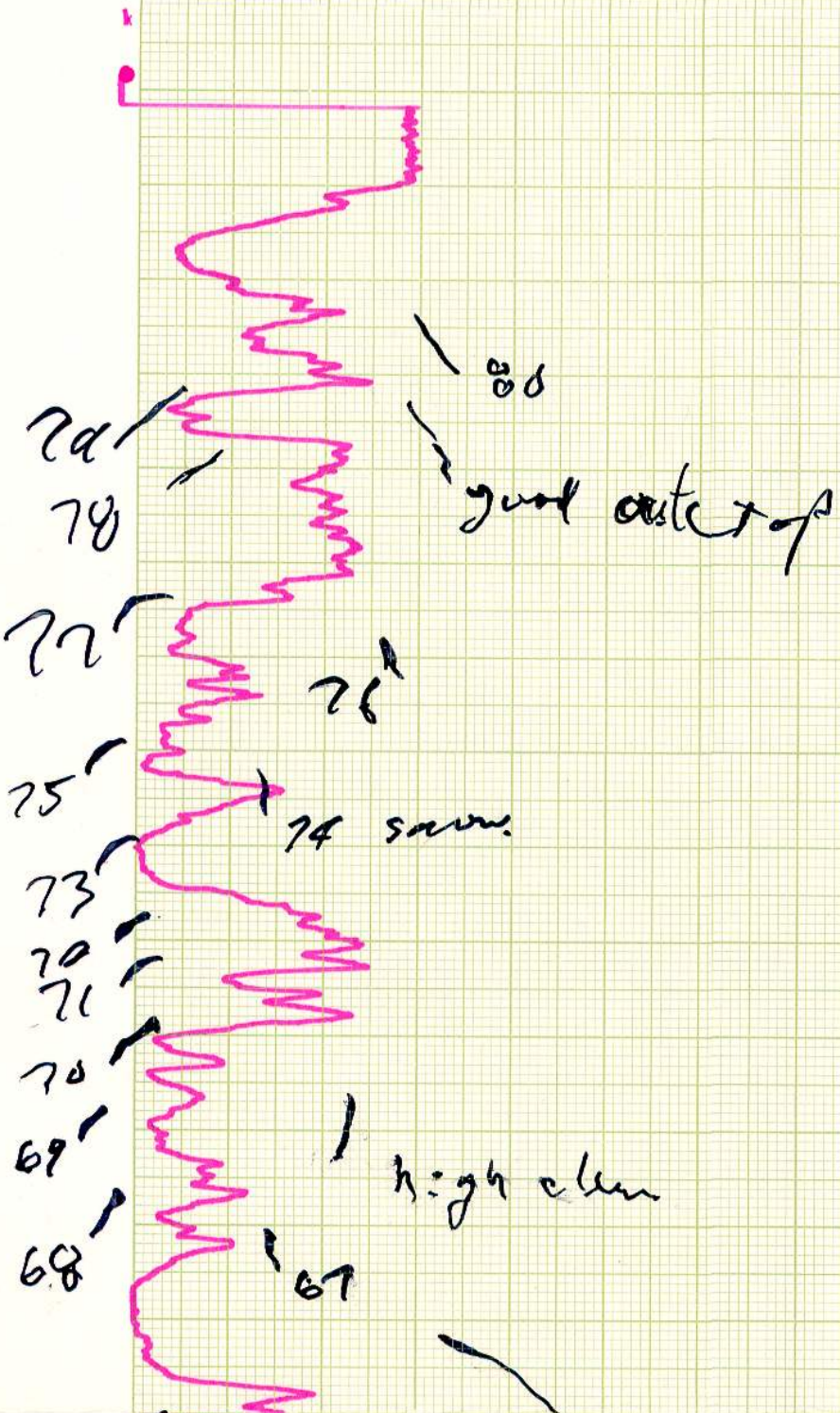

380

HEWLETT
57

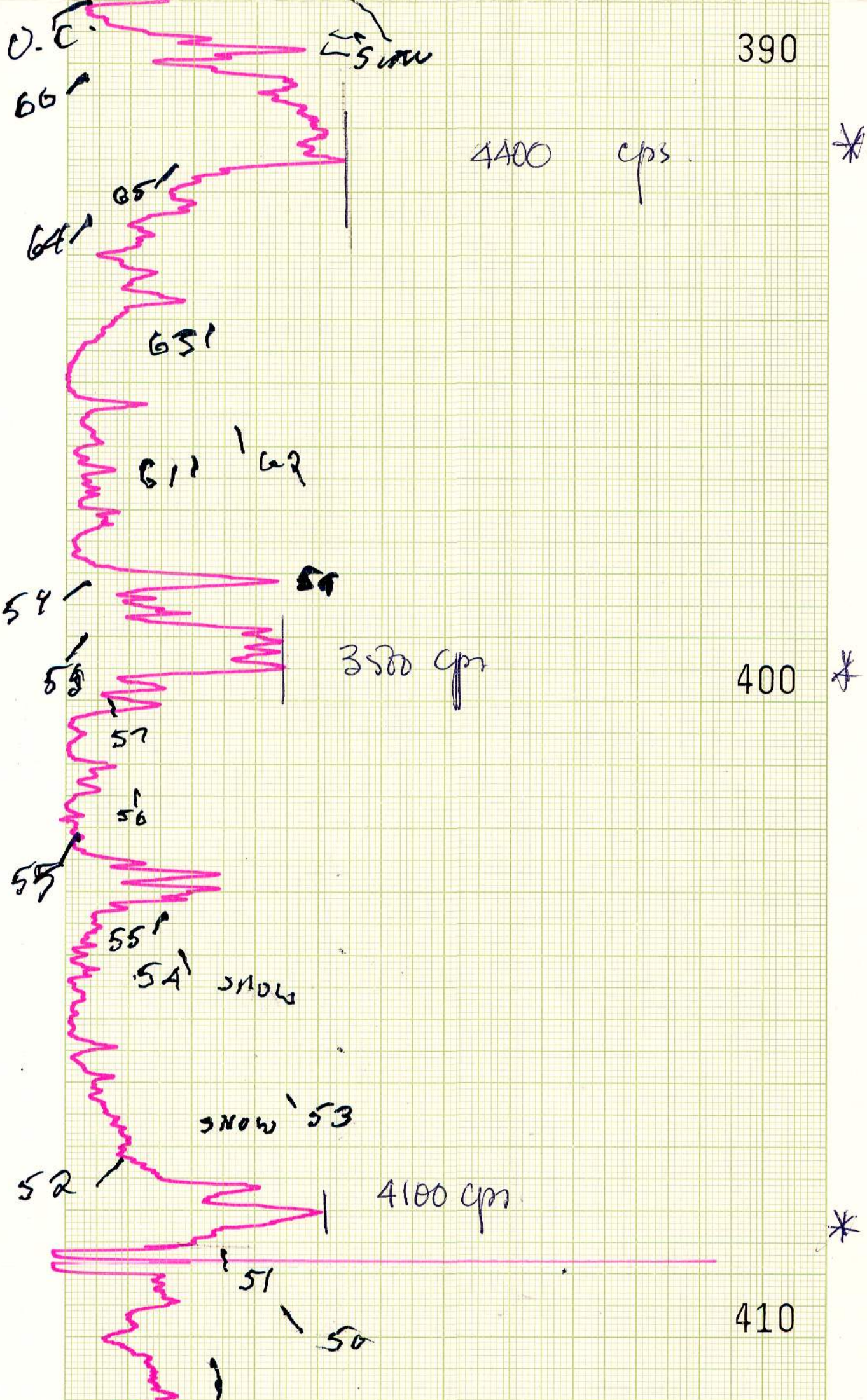

HEWLETT-PACKARD 9280-0278

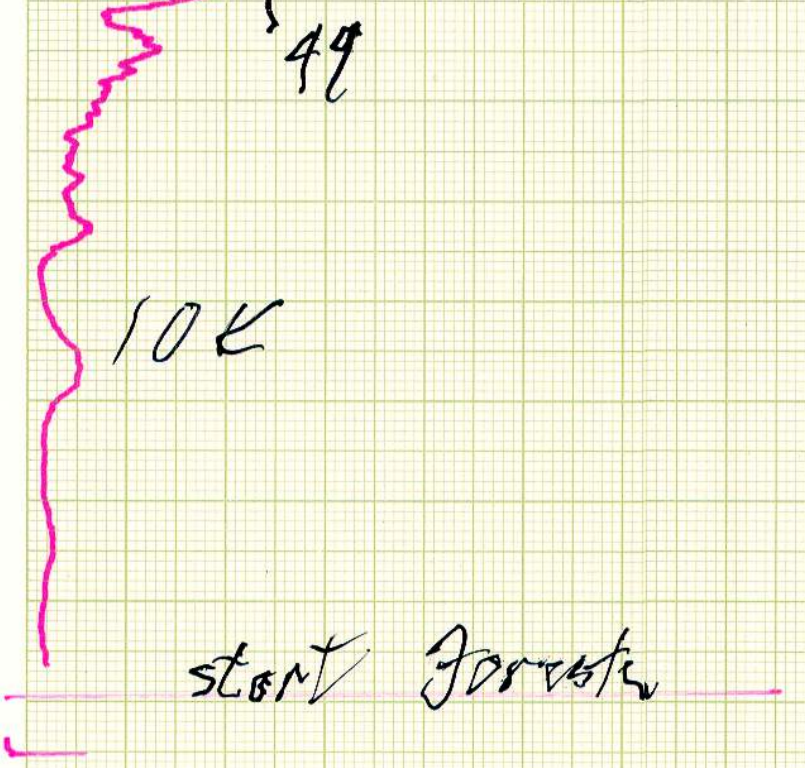

Forster Creek Airborne
May 17/76

420

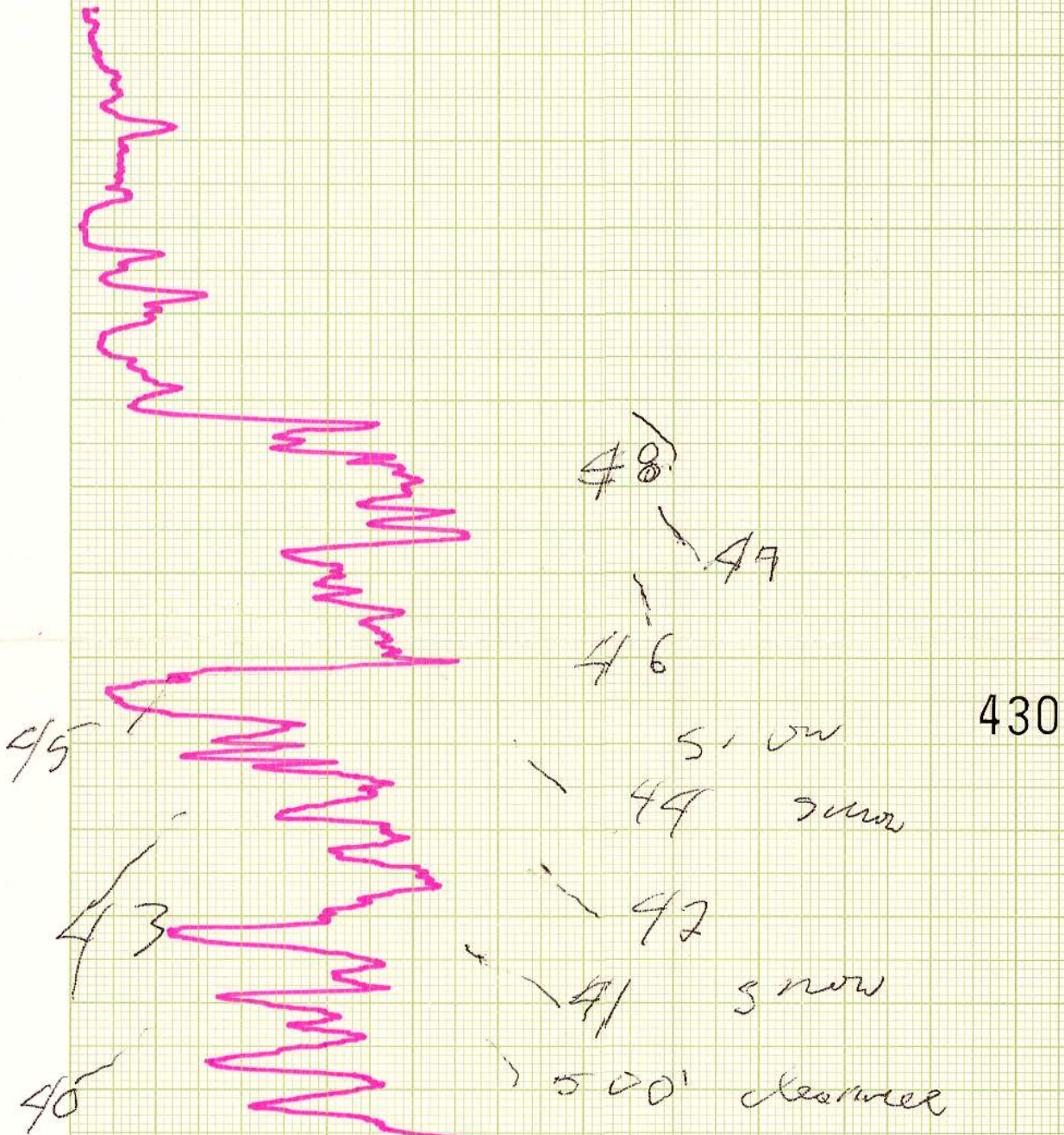

57
HEWLETT-PACKARD 9280-0278

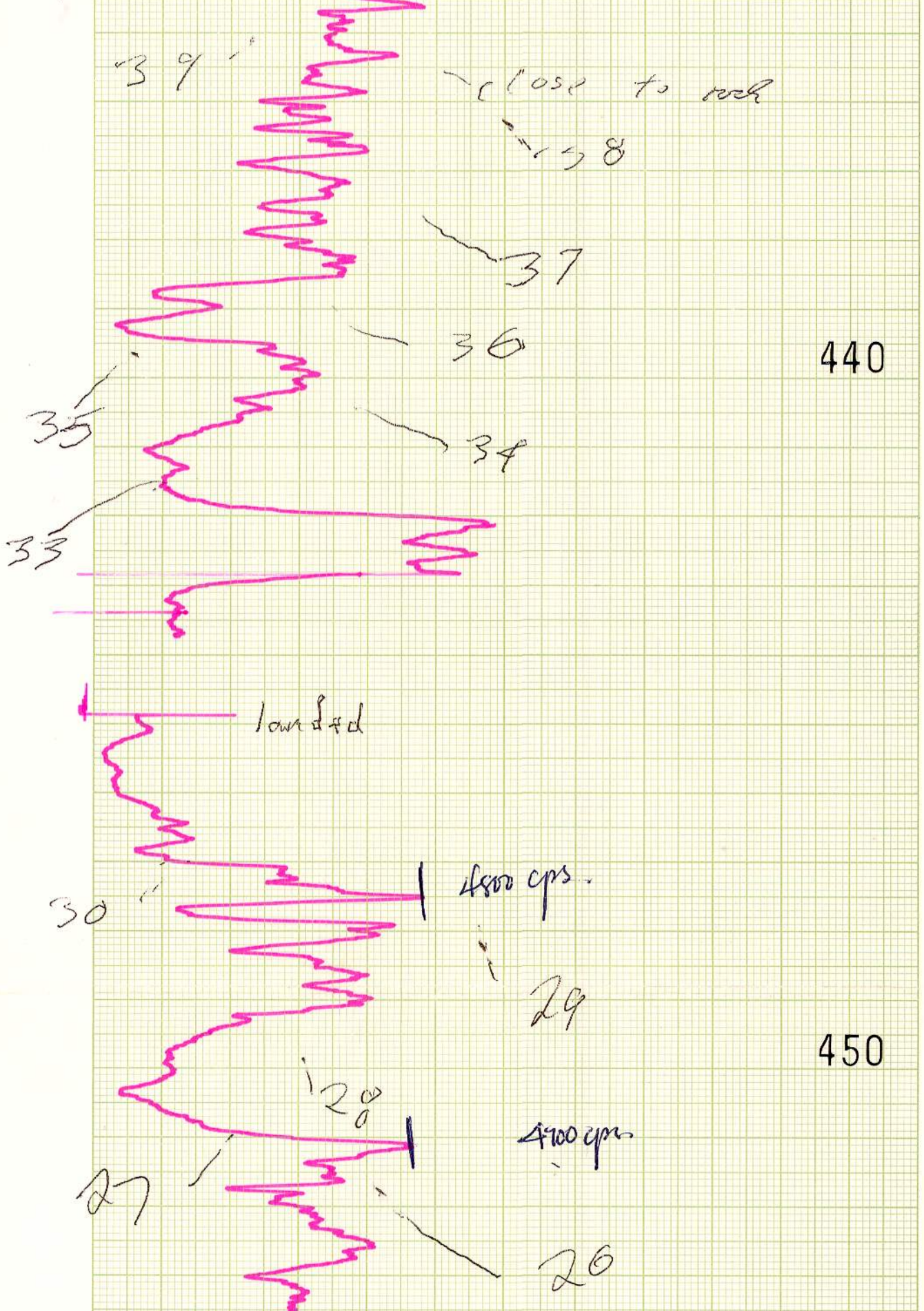

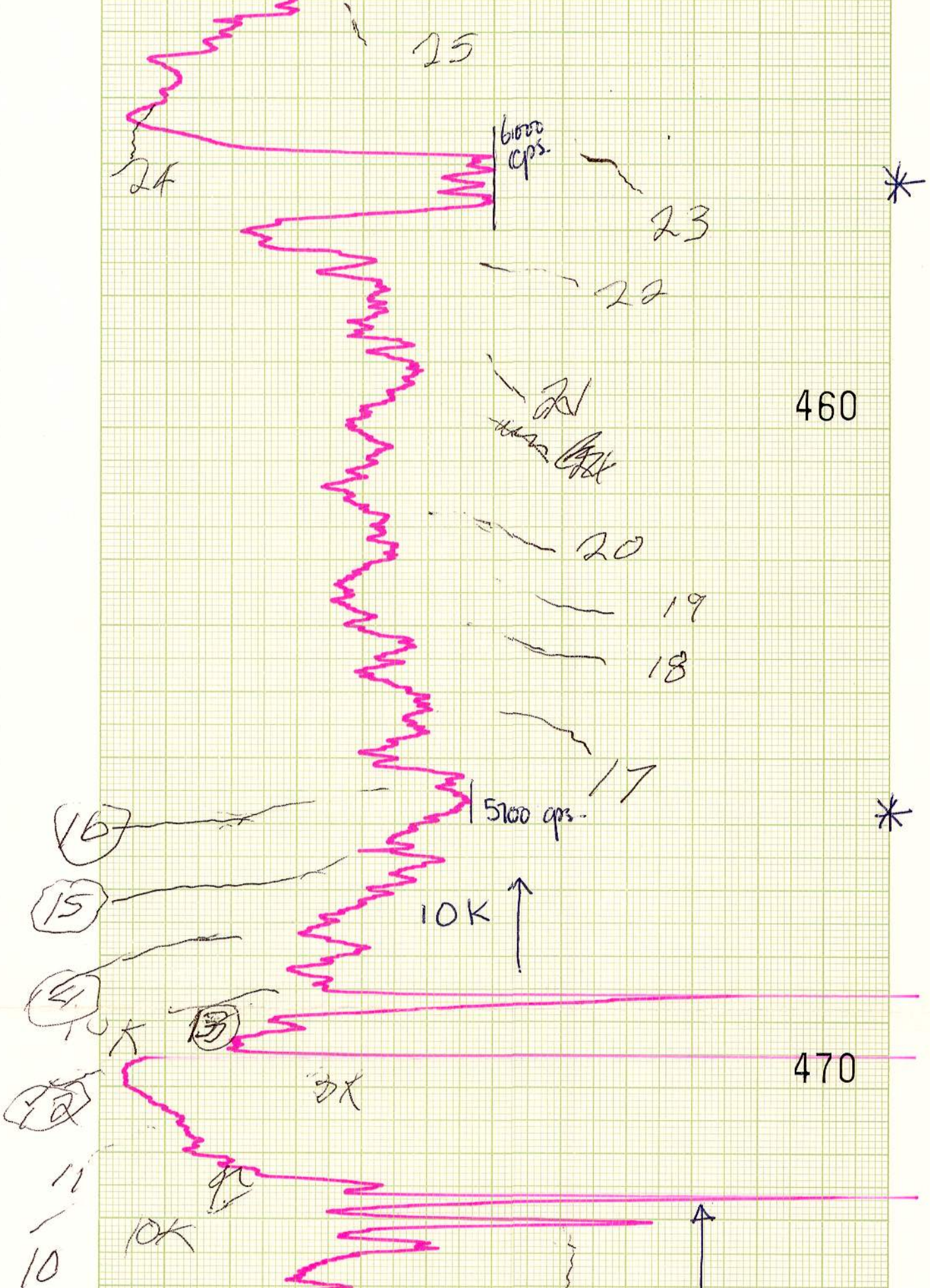

HEWLETT-PACKARD 9280-0278

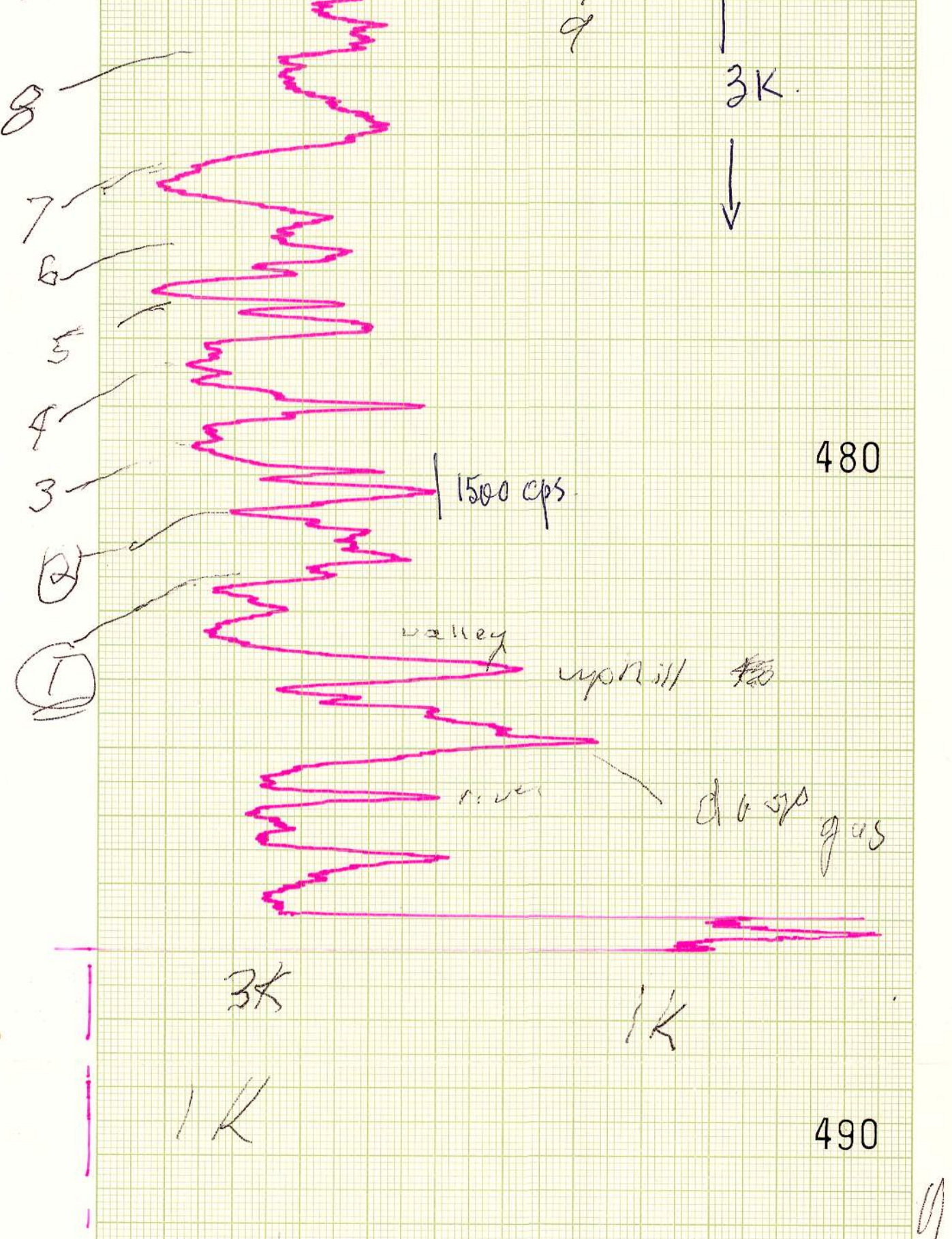

HORSETHIEF CREEK

May 17/76

MAY 17/76.

Airborne

AIRBORNE

JWS. M.LOMENDE

HEWLETT-PACKARD 9280-0278

inches
0 1
0 1 2
centimetres
BRITISH COLUMBIA GEOLOGICAL SURVEY
This reference scale bar has been added to the original image. It will scale at the same rate as the image, therefore it can be used as a reference for the original size.



HEWLETT-PACKARD 9280-
511

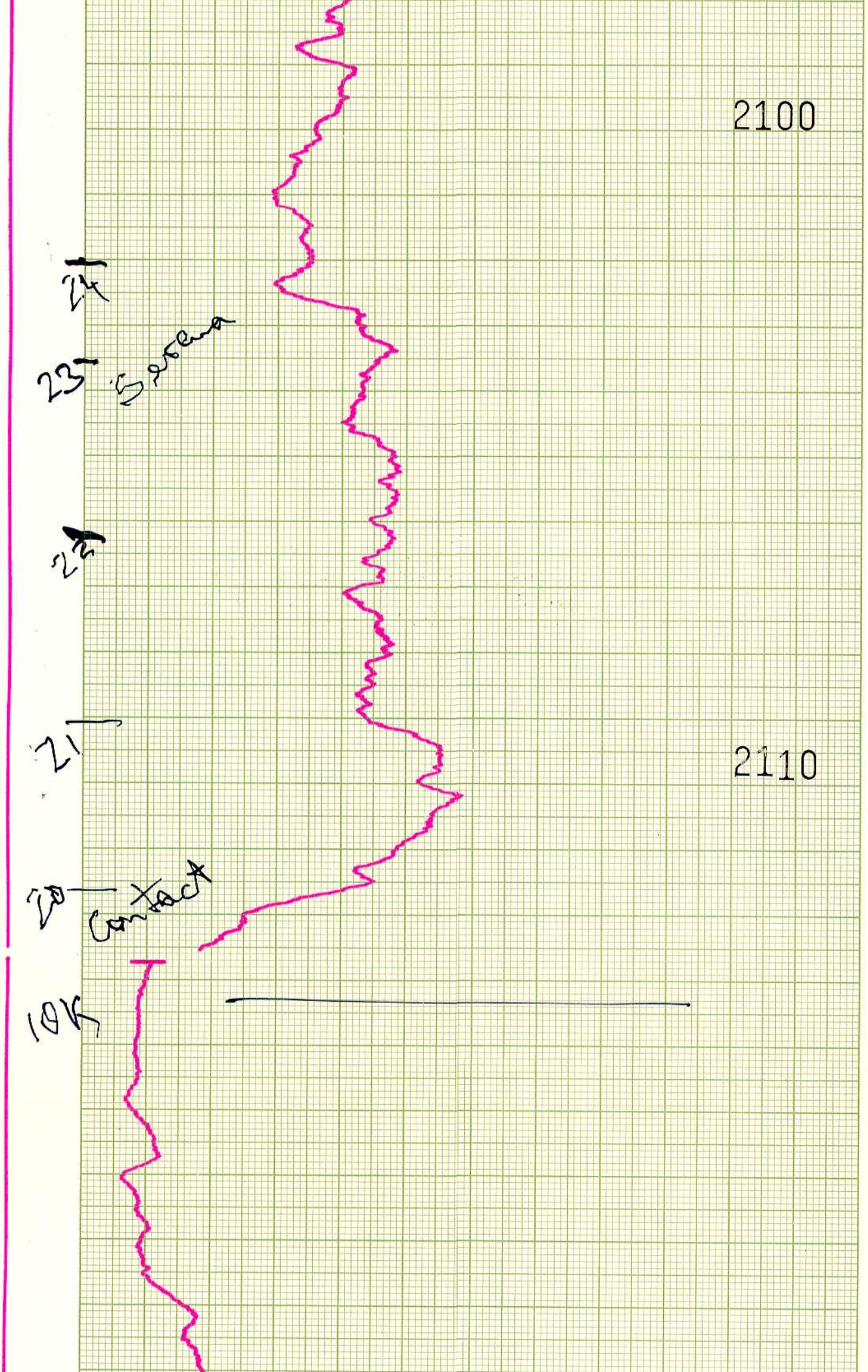

HEWLETT-PACKARD 9280-0278

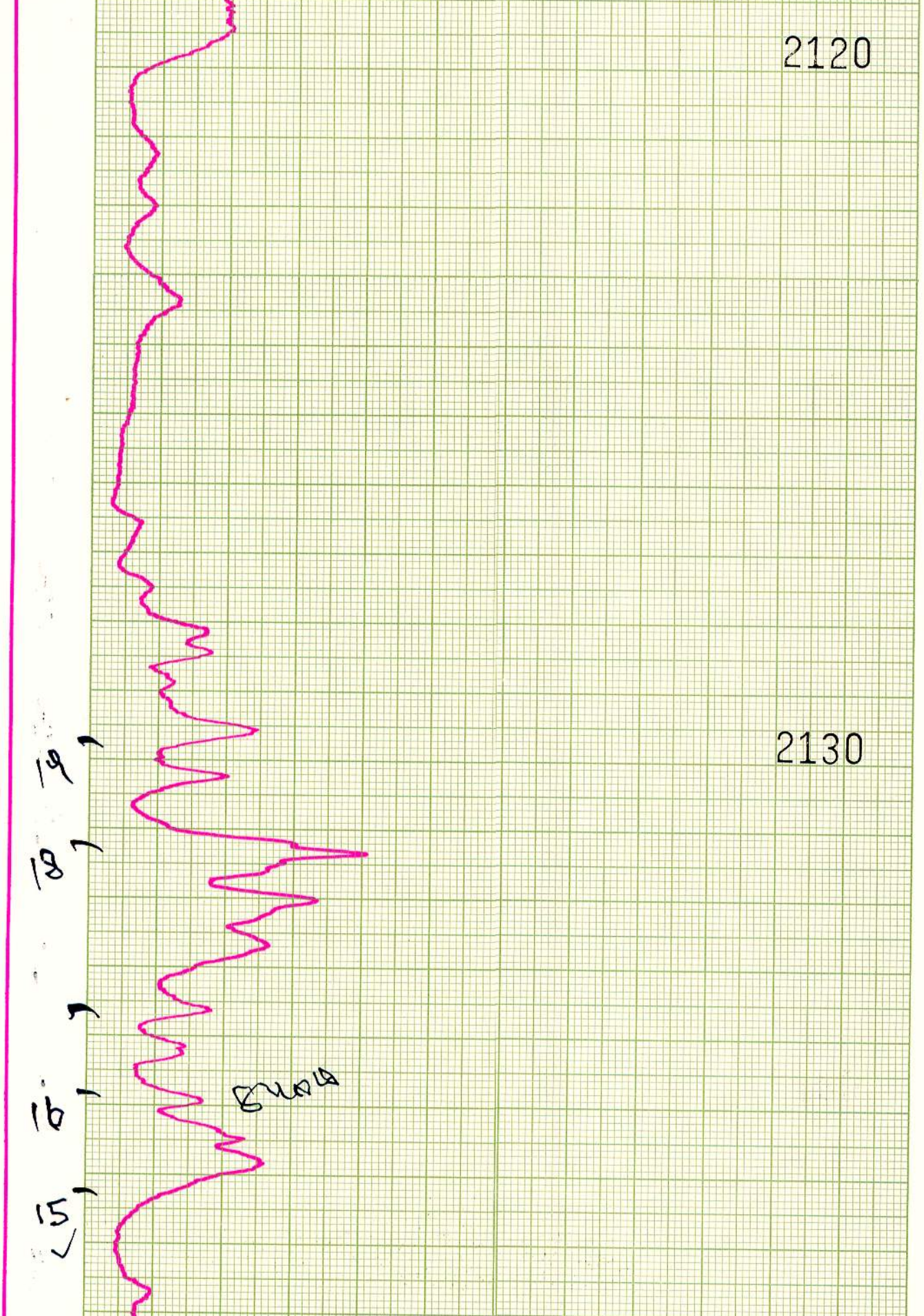

511

9280-0278

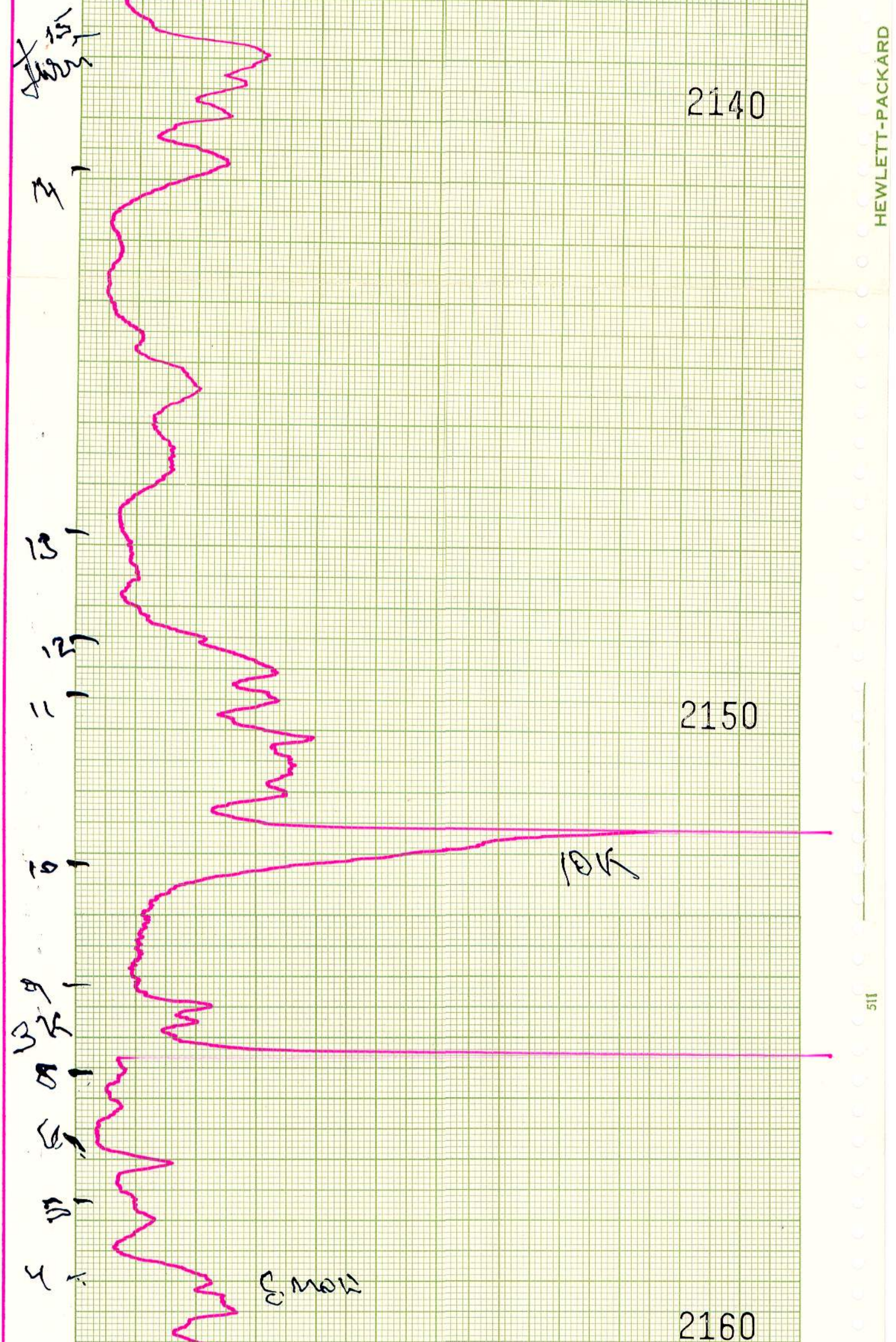

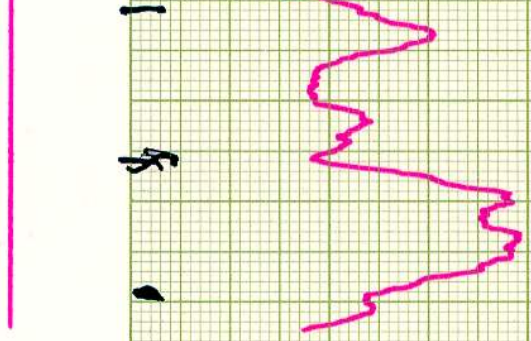

WOBER
Simpson.

HORSETHIEF CR.

JUNE 2 | 76.

2.6.76
t=1sec
30sec/cm
Tc,
Helic.
8K
10

2170

2180

HEWLETT-PACKARD 9280-0278

2190

511

278

inches
0 1
0 1 2
centimetres
BRITISH COLUMBIA GEOLOGICAL SURVEY
This reference scale bar has been added to the original image. It will scale at the same rate as the image, therefore it can be used as a reference for the original size.

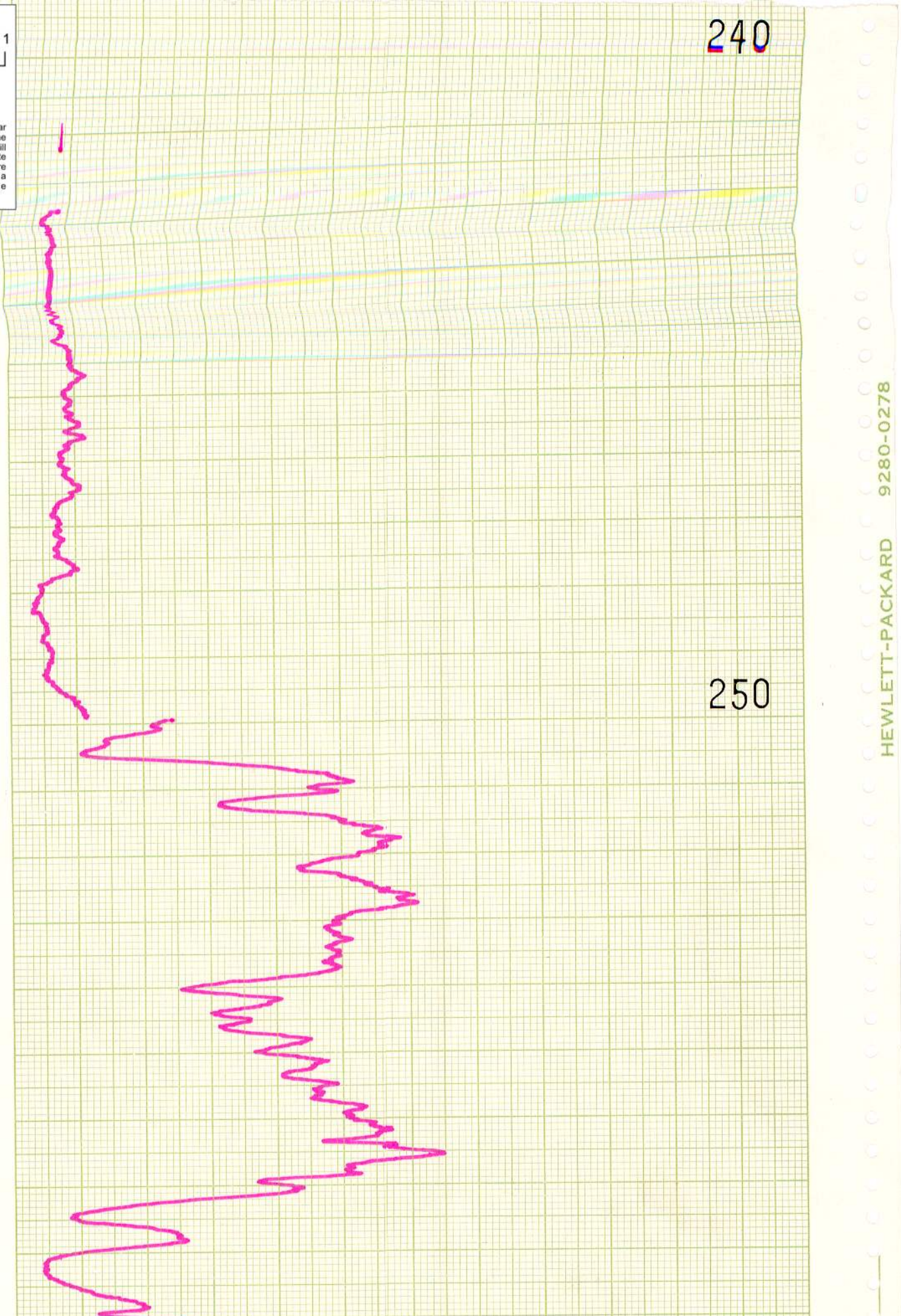

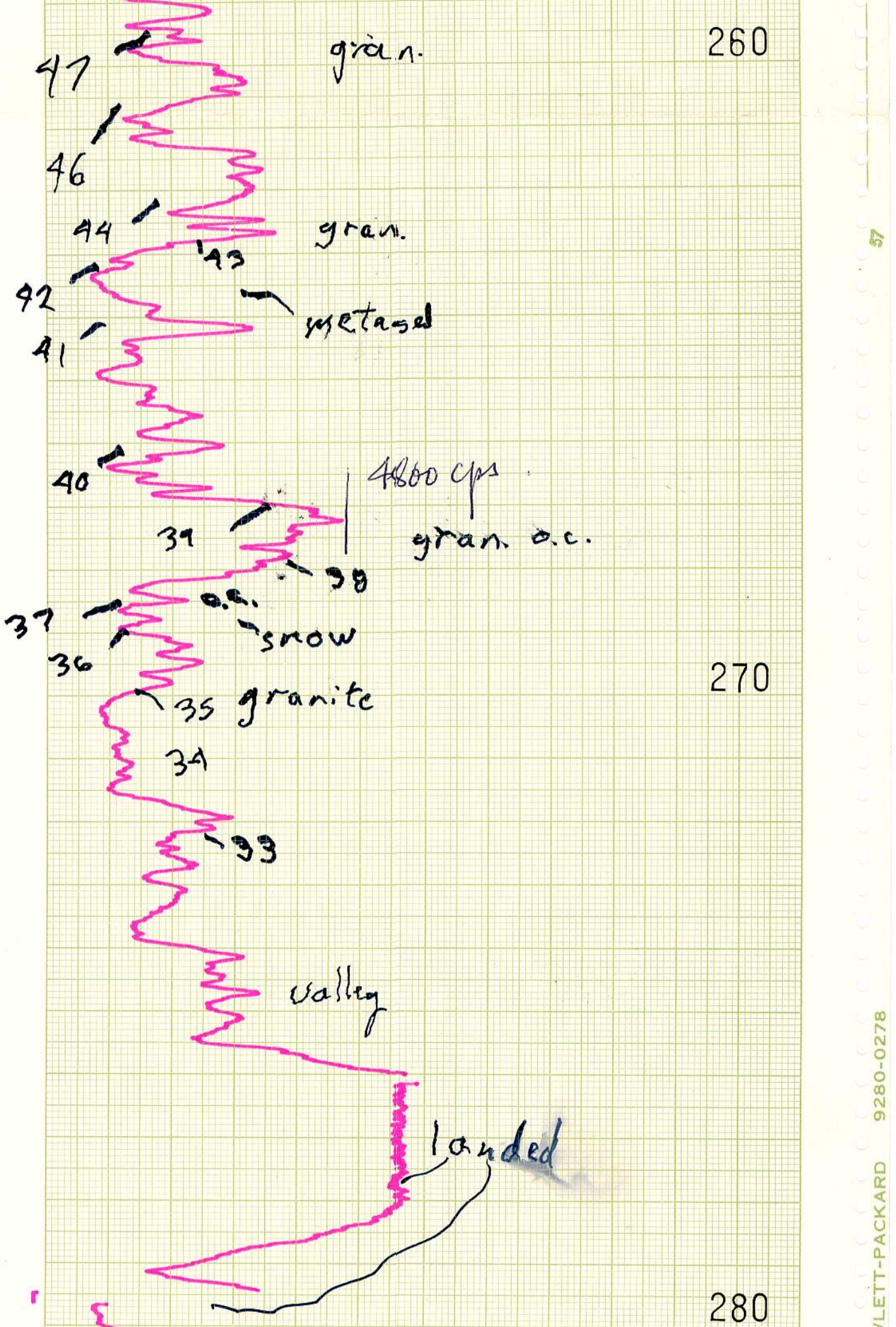



NOTE * DUPLICATION - CORRECTED ON MAP. JWS.

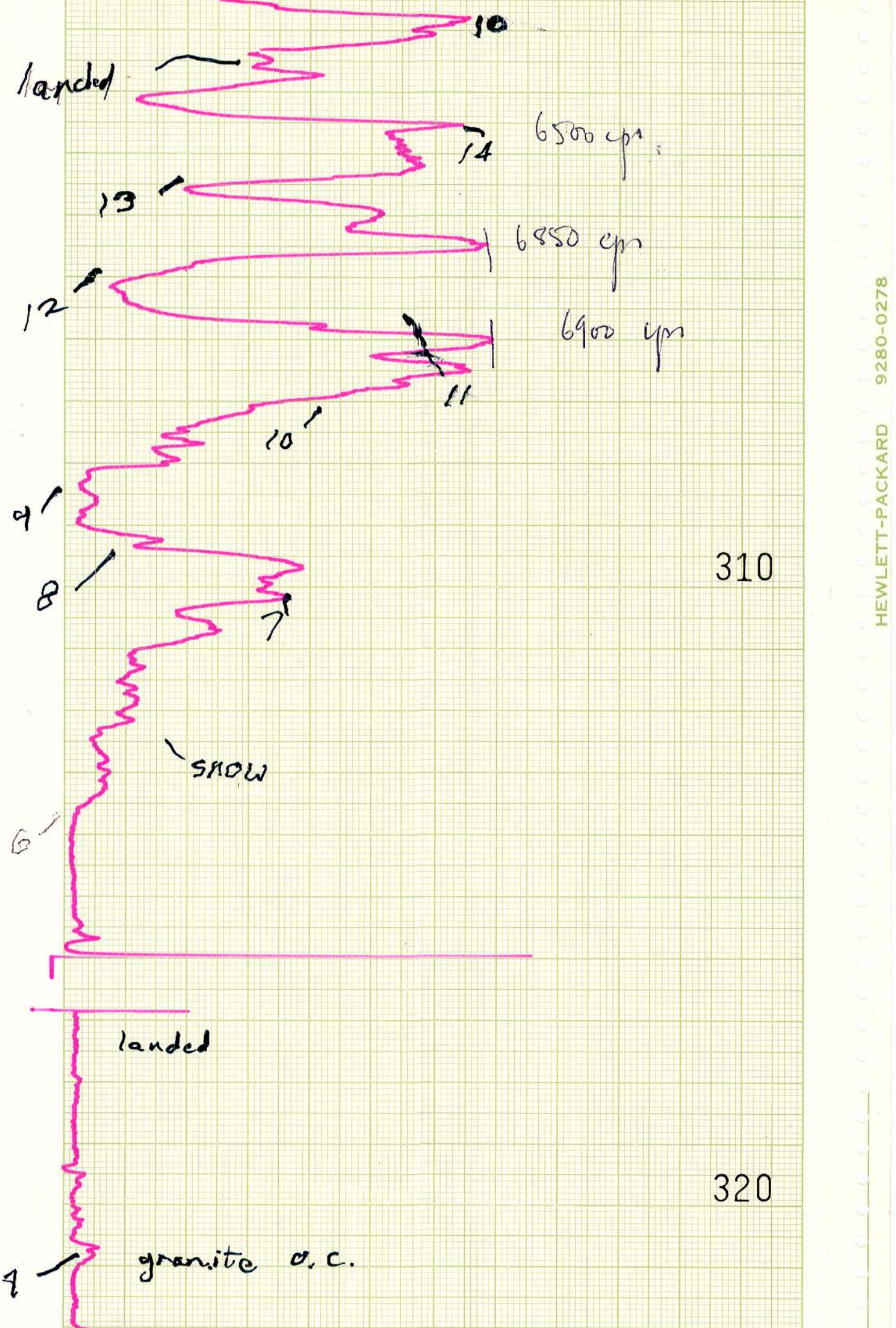

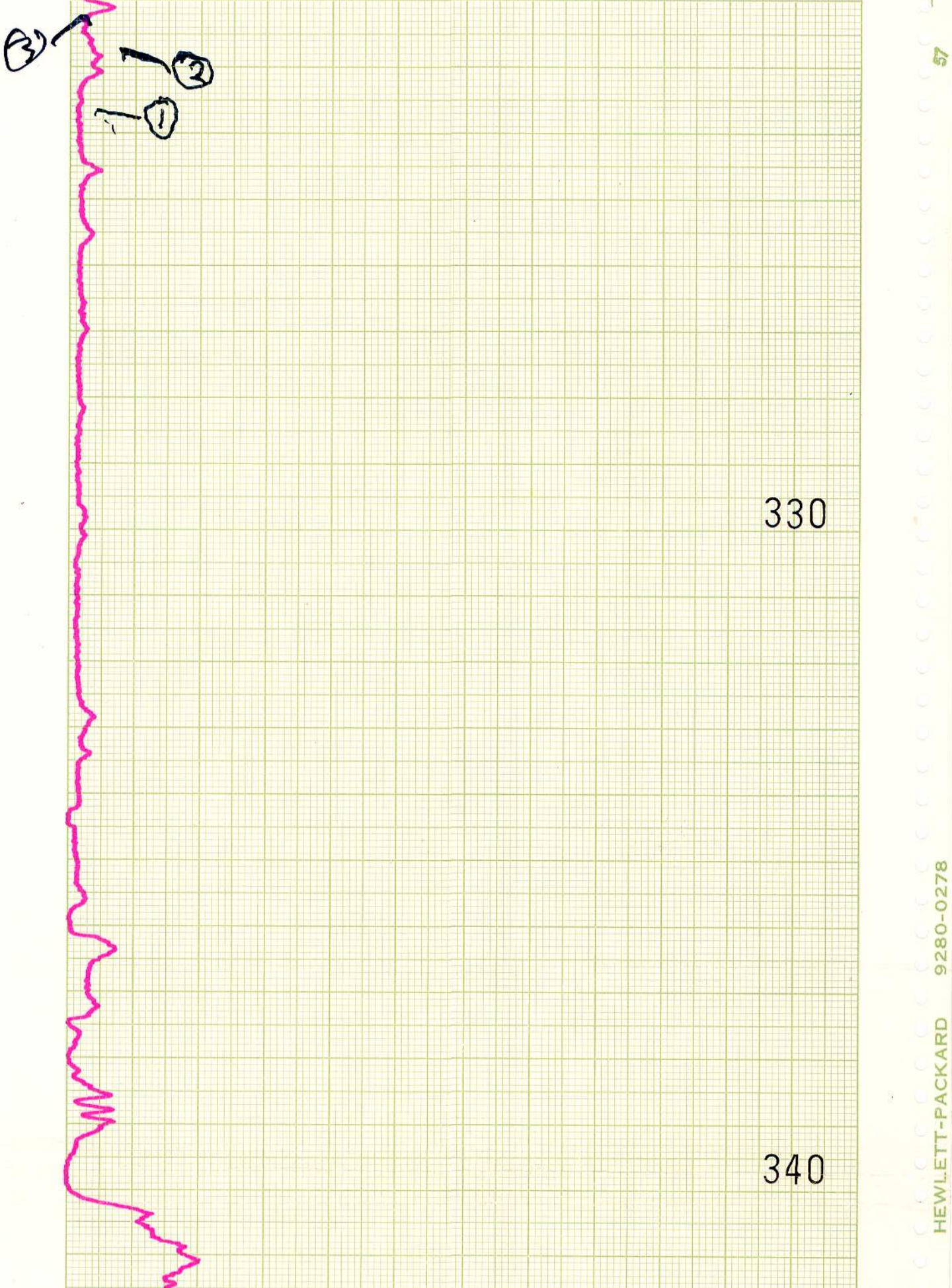



May 18/76
Horsethief Creek
Airborne

360

inches
0 1
0 1 2
centimetres
This reference scale bar has been added to the original image. It will scale at the same rate as the image, therefore it can be used as a reference for the original size.
BRITISH COLUMBIA GEOLOGICAL SURVEY

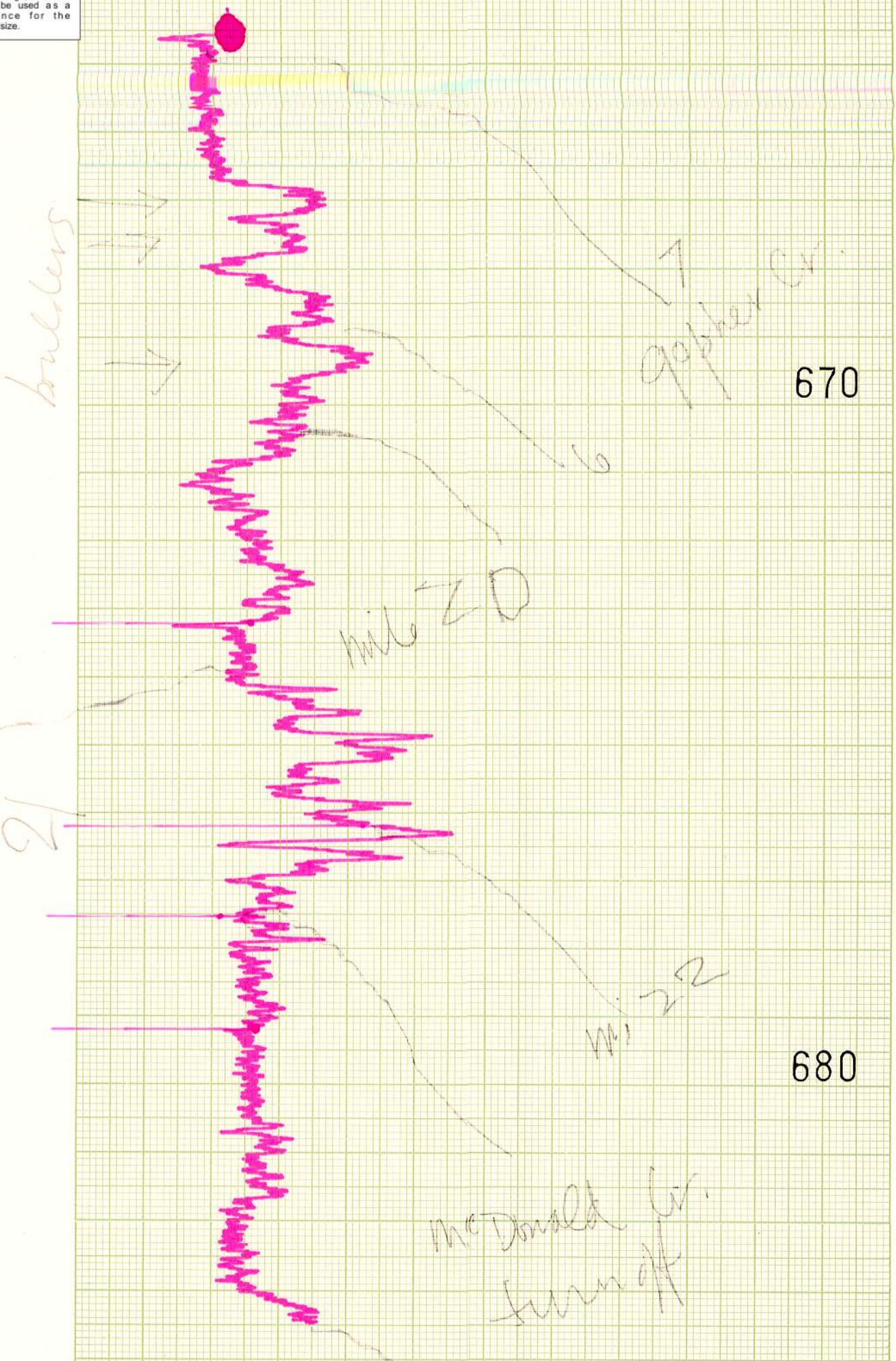

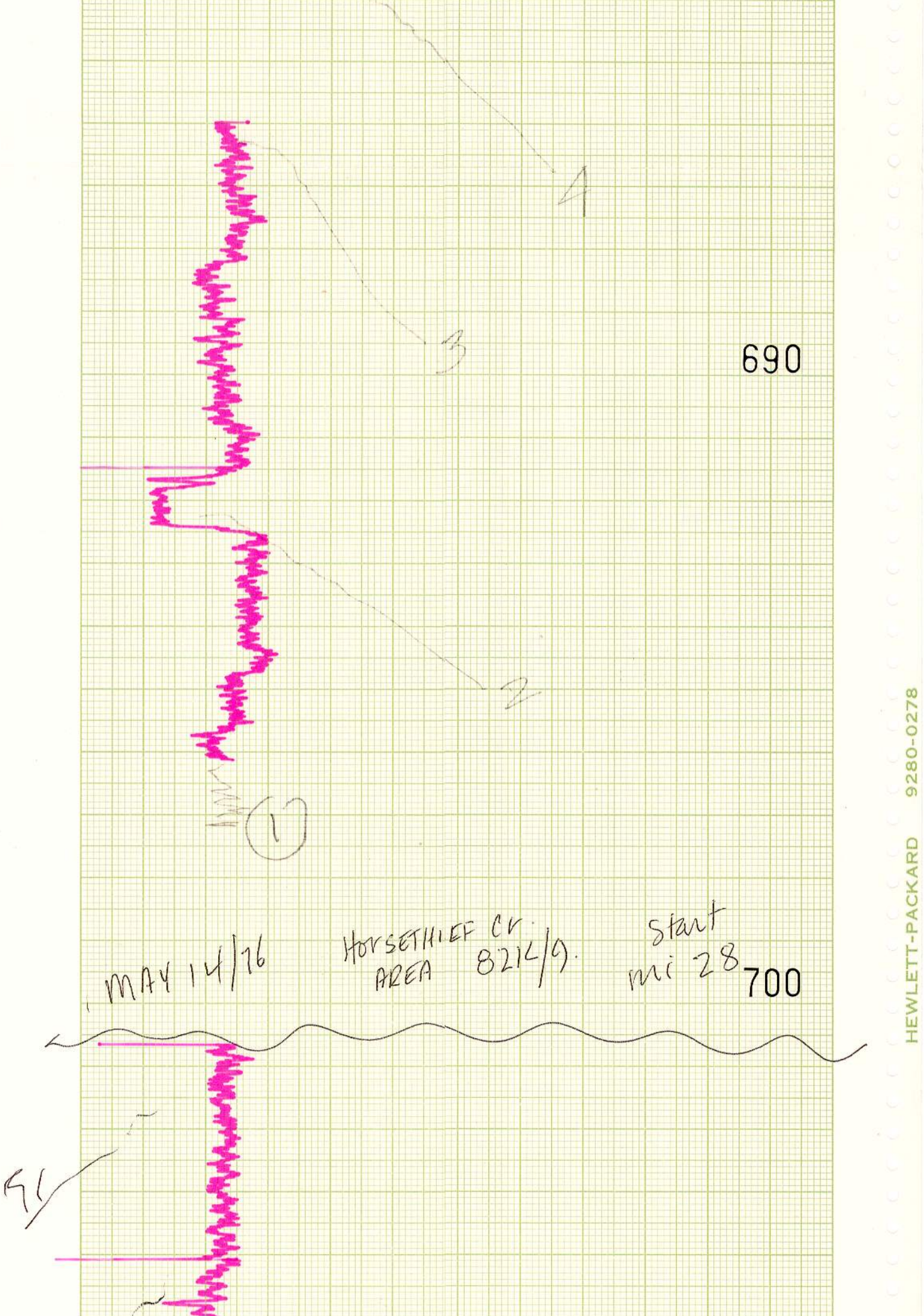

MAY 14/76 HORSETHIEF Cr. AREA 82L/9. Start mi 28

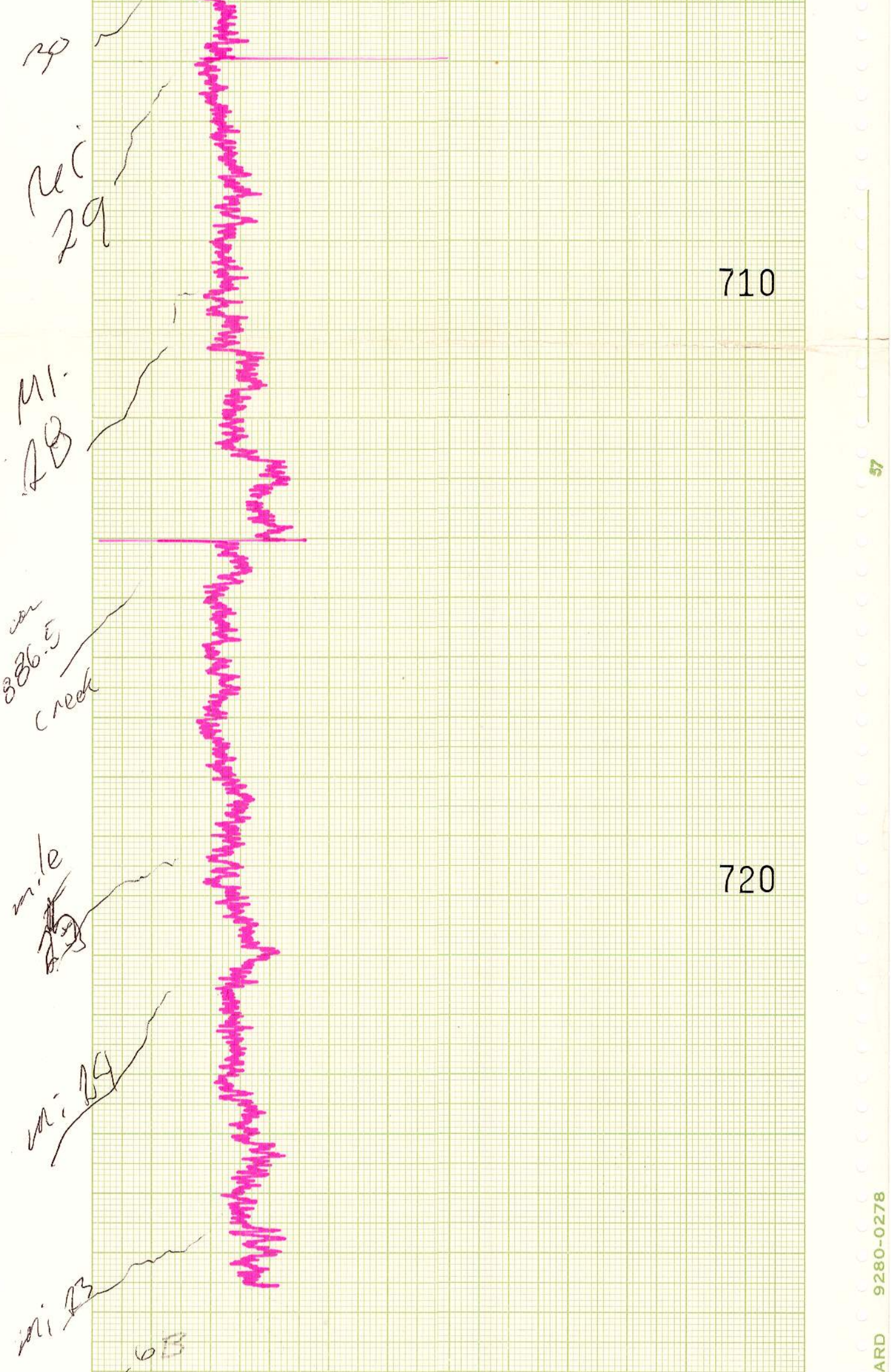

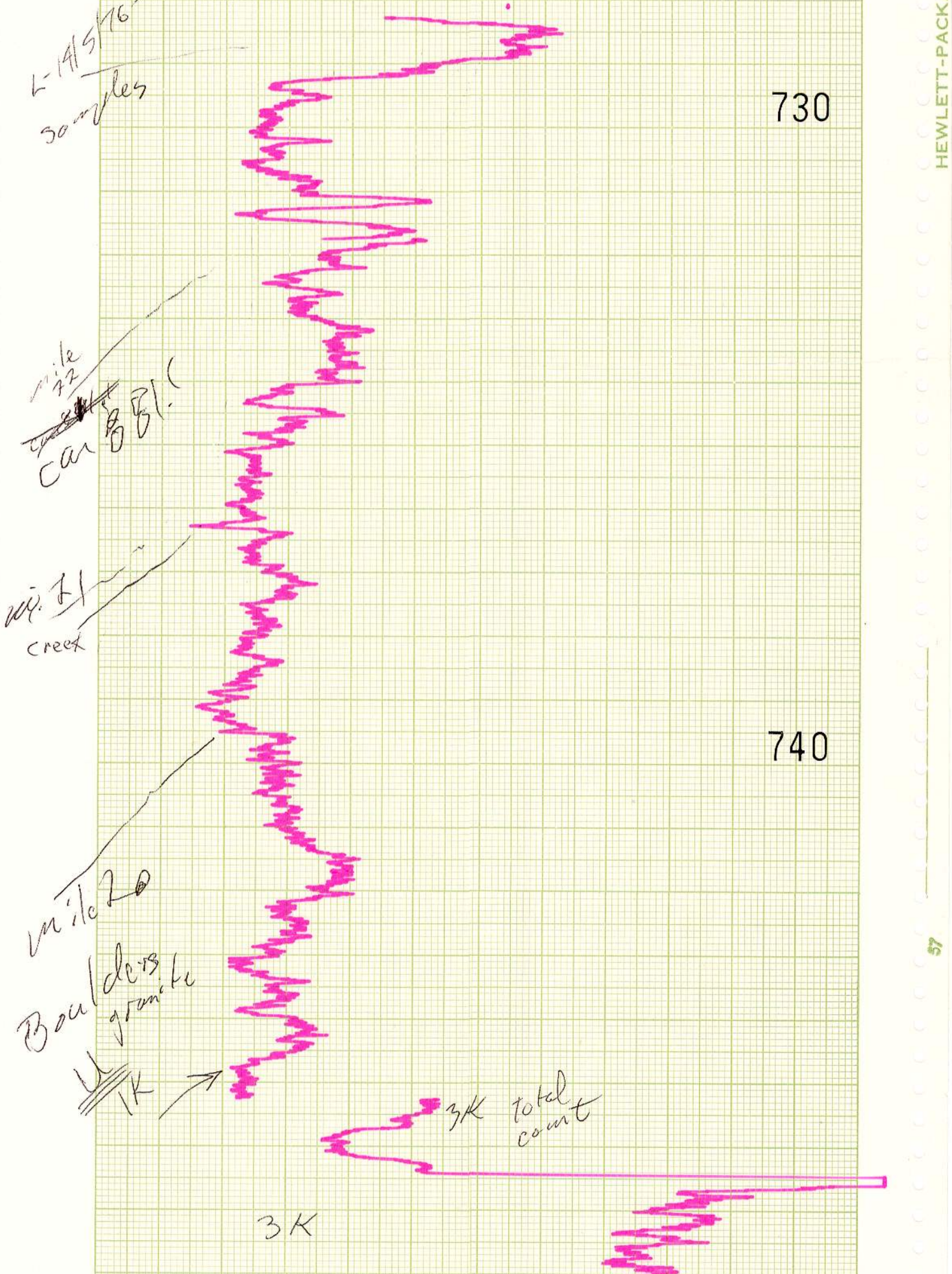

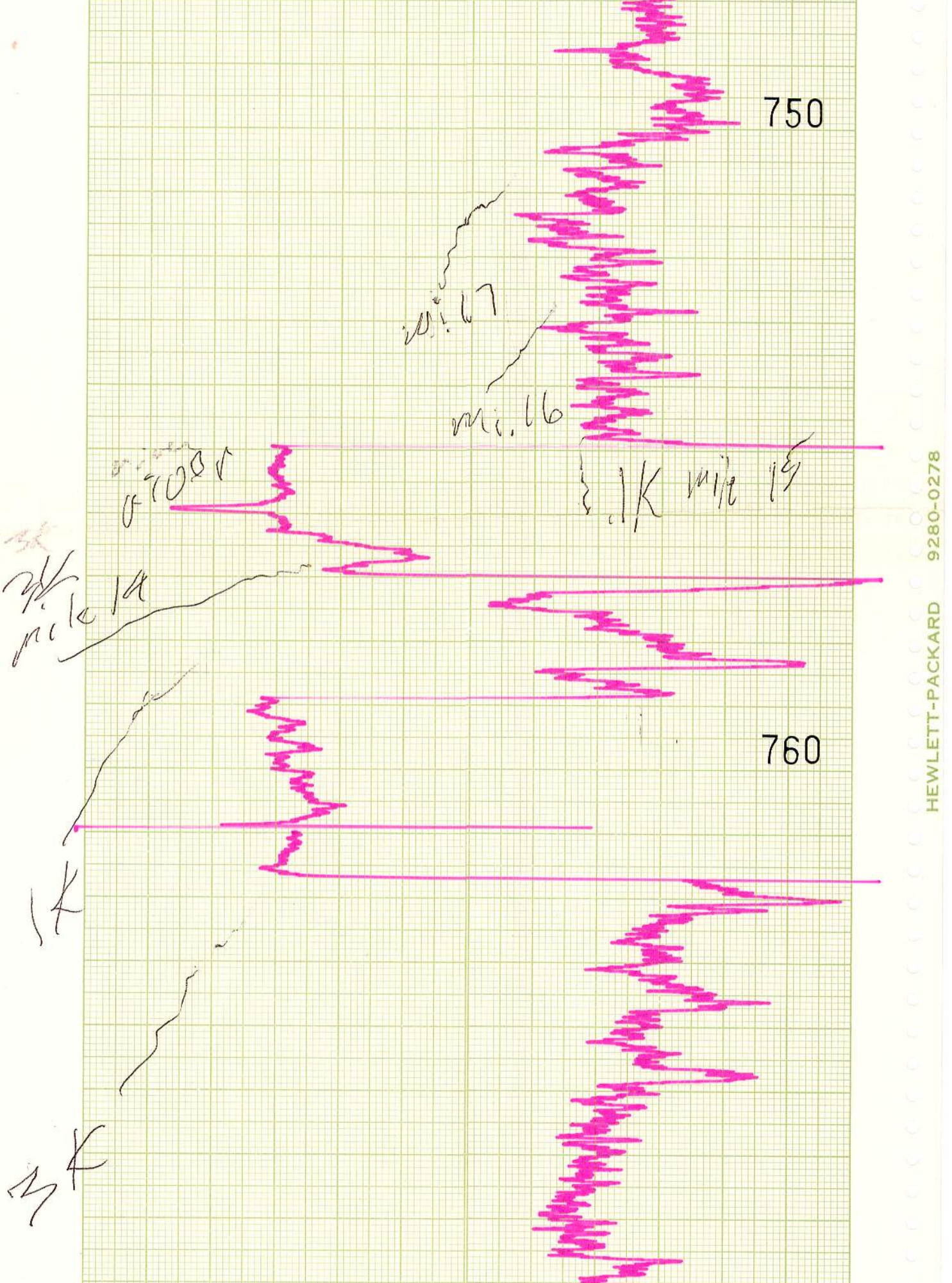

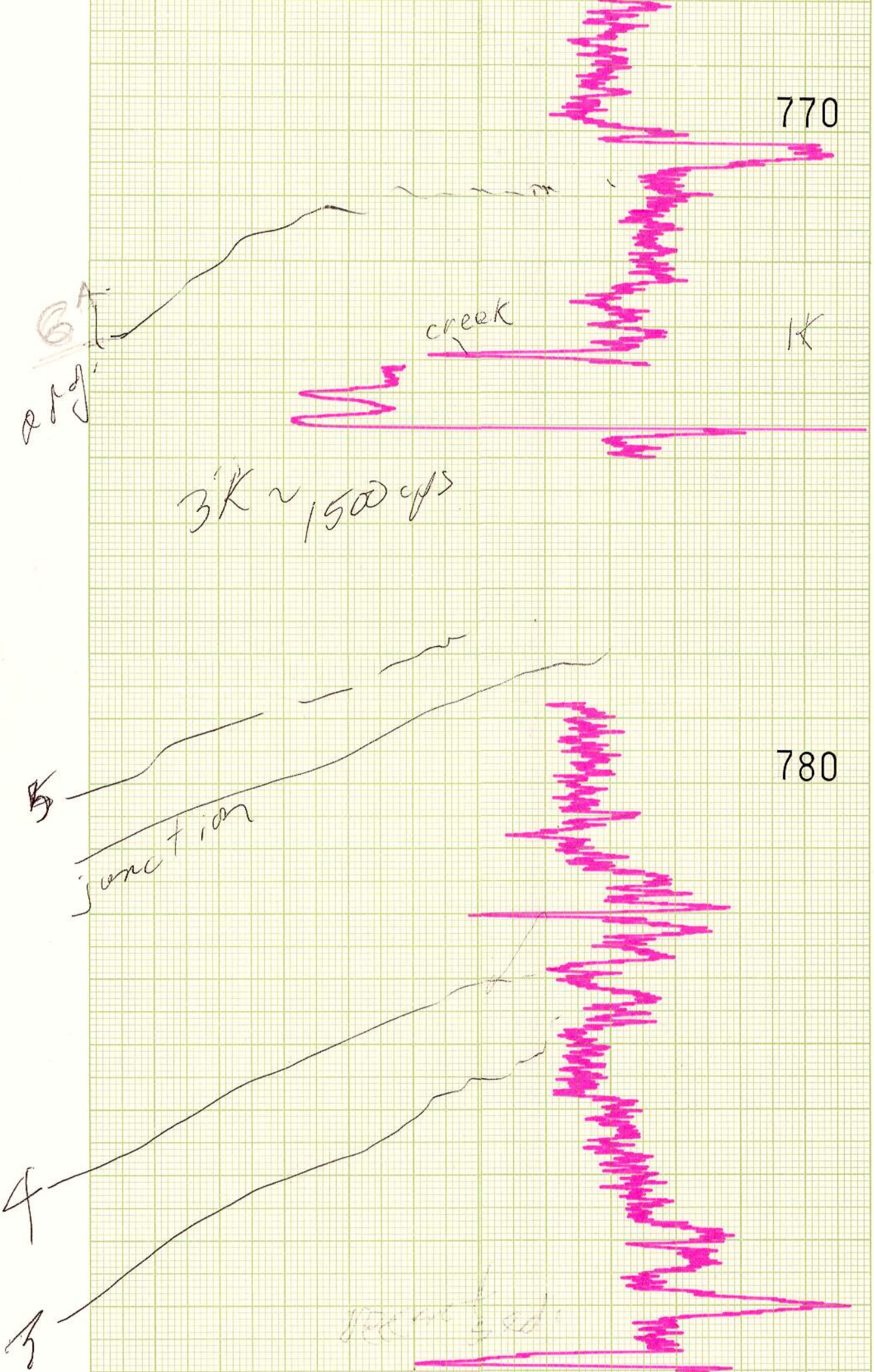

57

9280-0278

-PACKARD

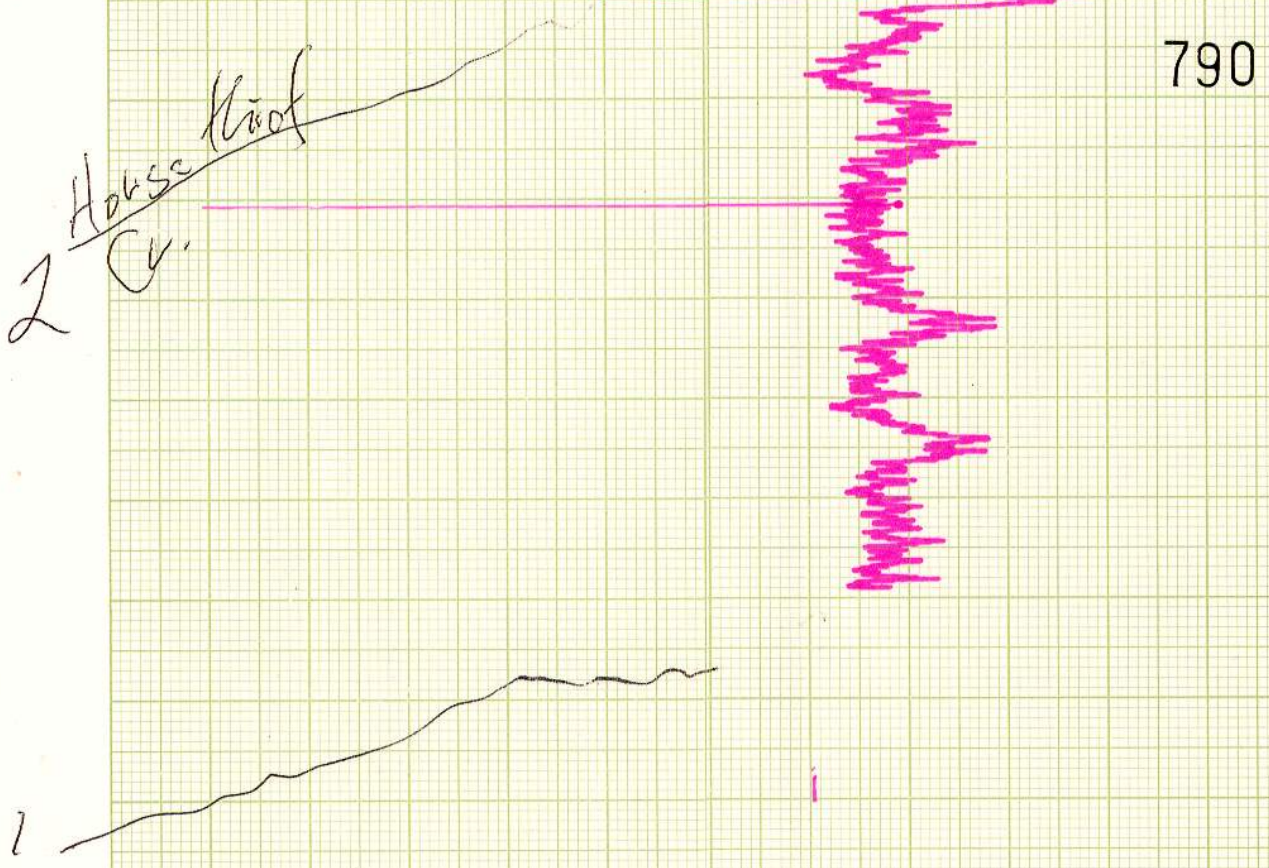

L-14/5/76

800

Horsethief Creek

Horsethief Creek
L-14/5/76

- began about 1 mile north
Wilmer

chart 1cm/sec
Scale 1K

810

820

HEWLETT-PACKARD 9280-0278

inches
0 1
0 1 2
centimetres

This reference scale bar has been added to the original image. It will scale at the same rate as the image, therefore it can be used as a reference for the original size.

BRITISH COLUMBIA GEOLOGICAL SURVEY

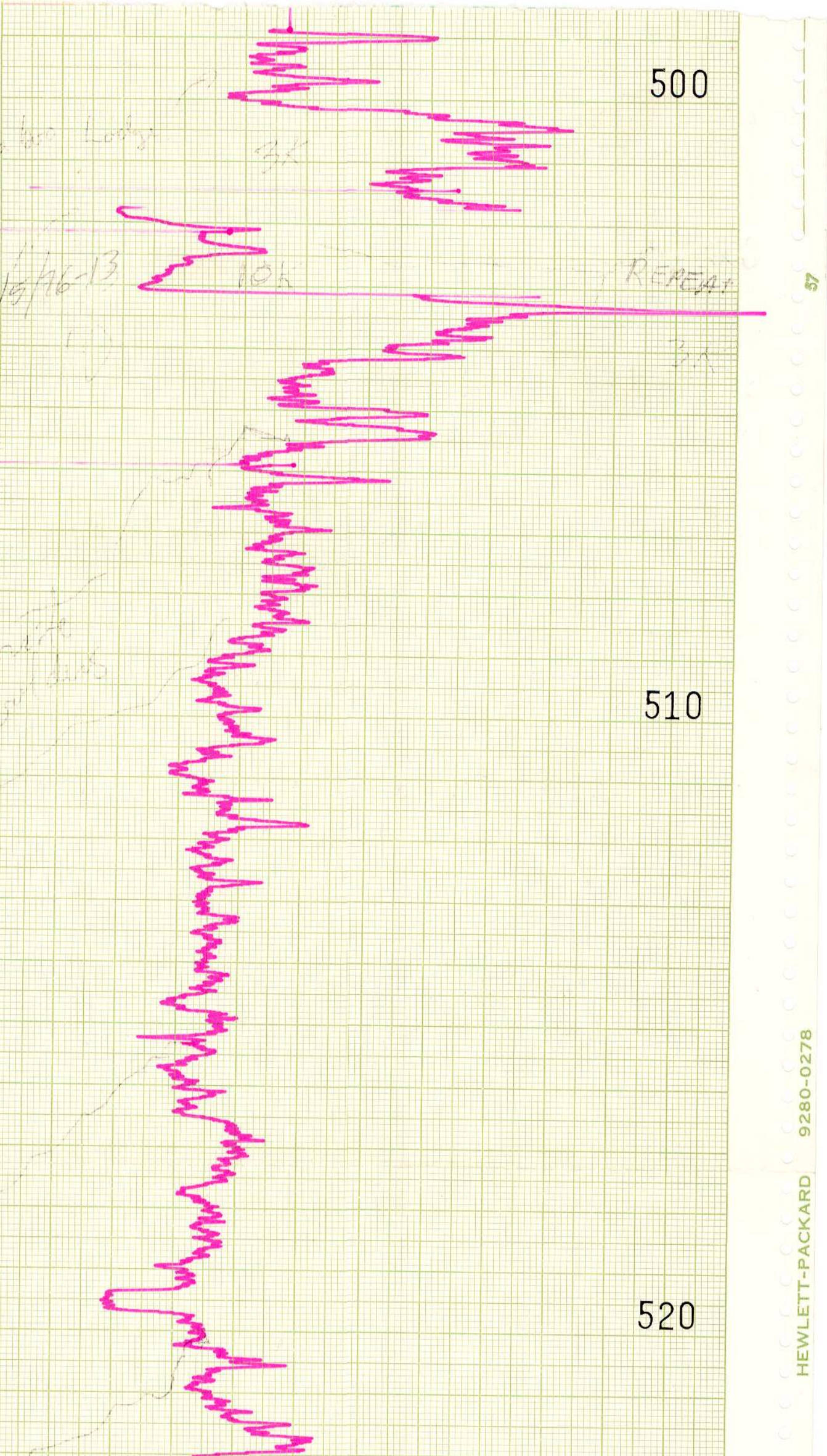

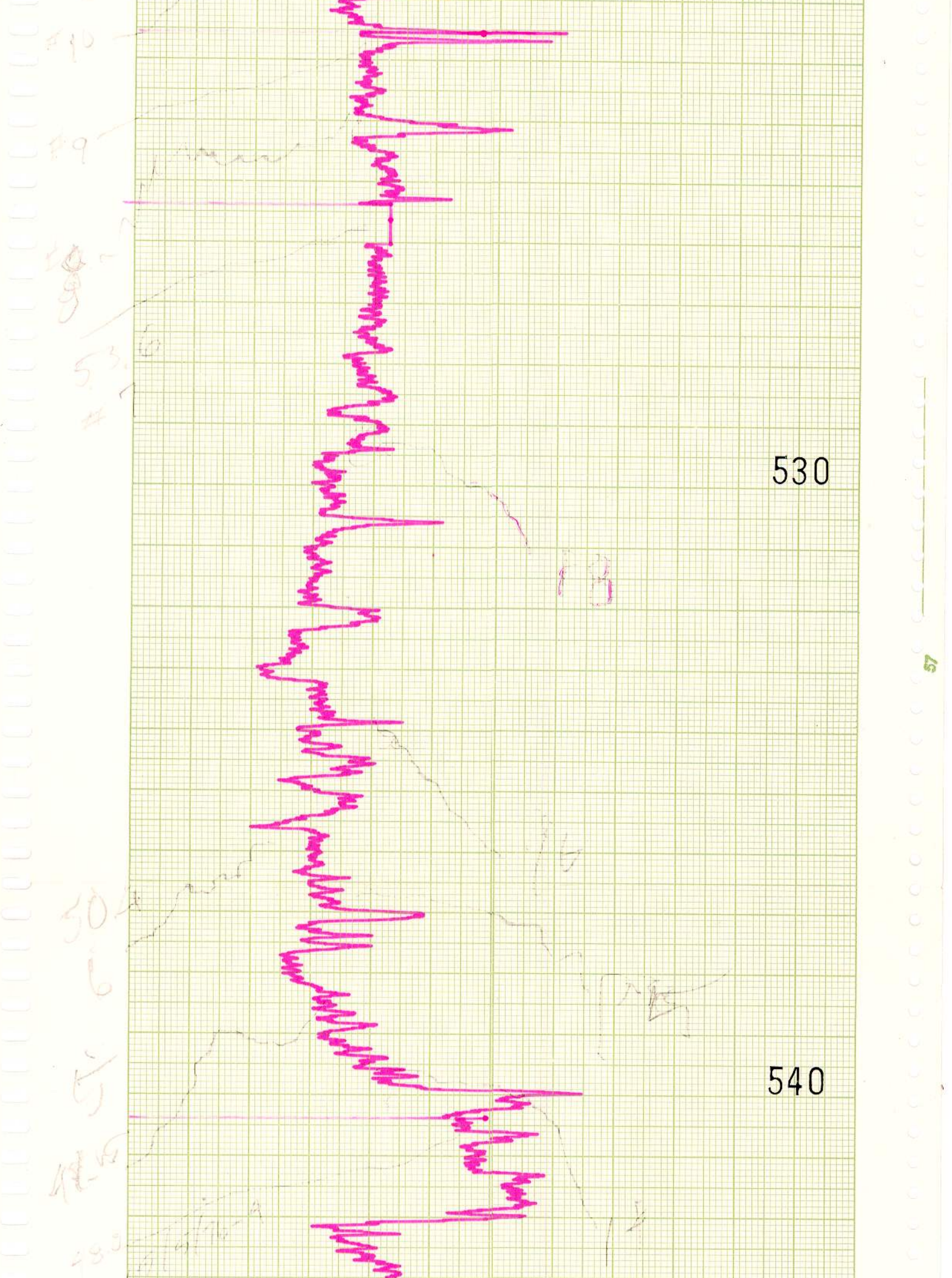

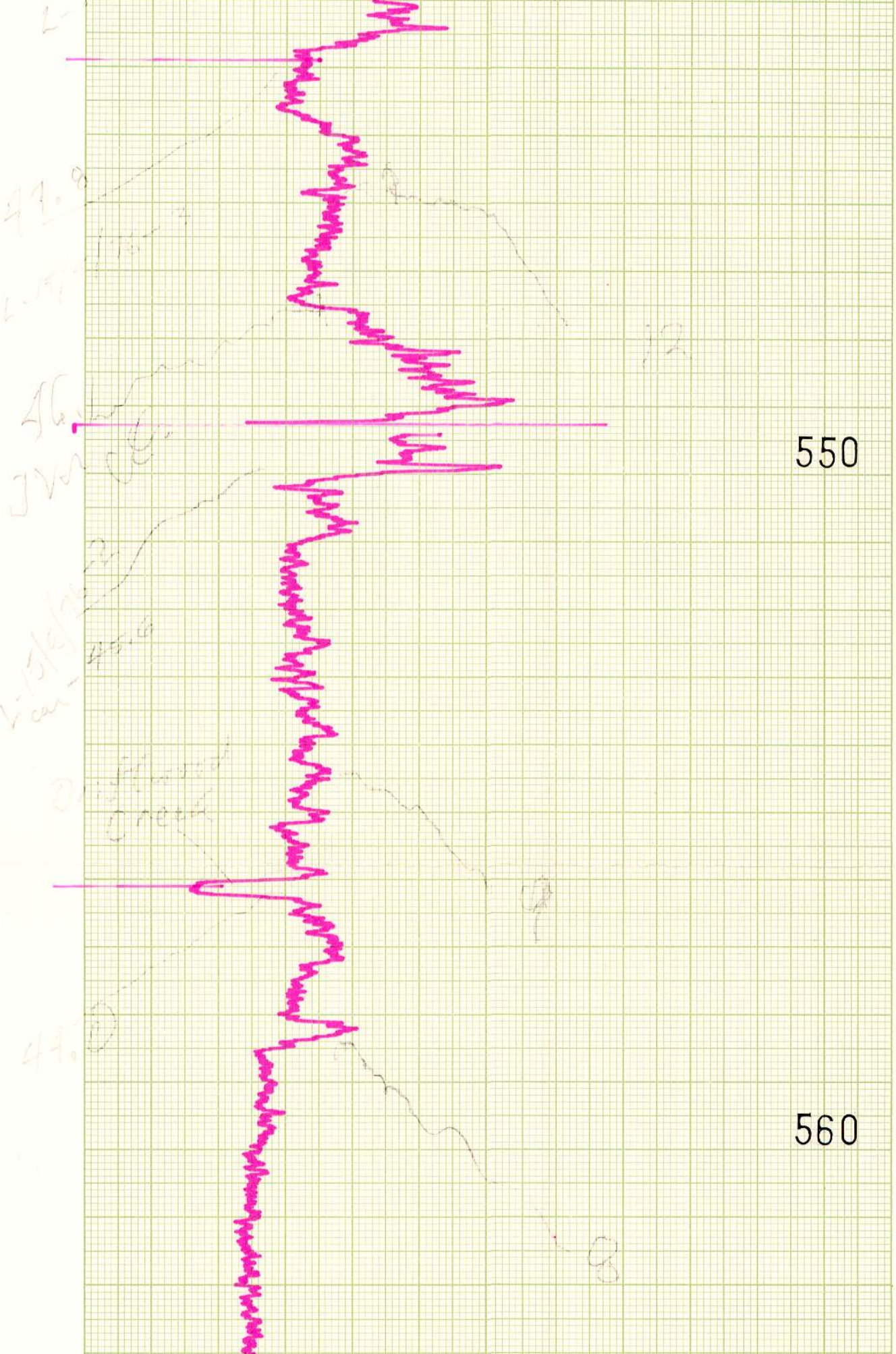

HEWLETT-PACKARD 9280-0278

57

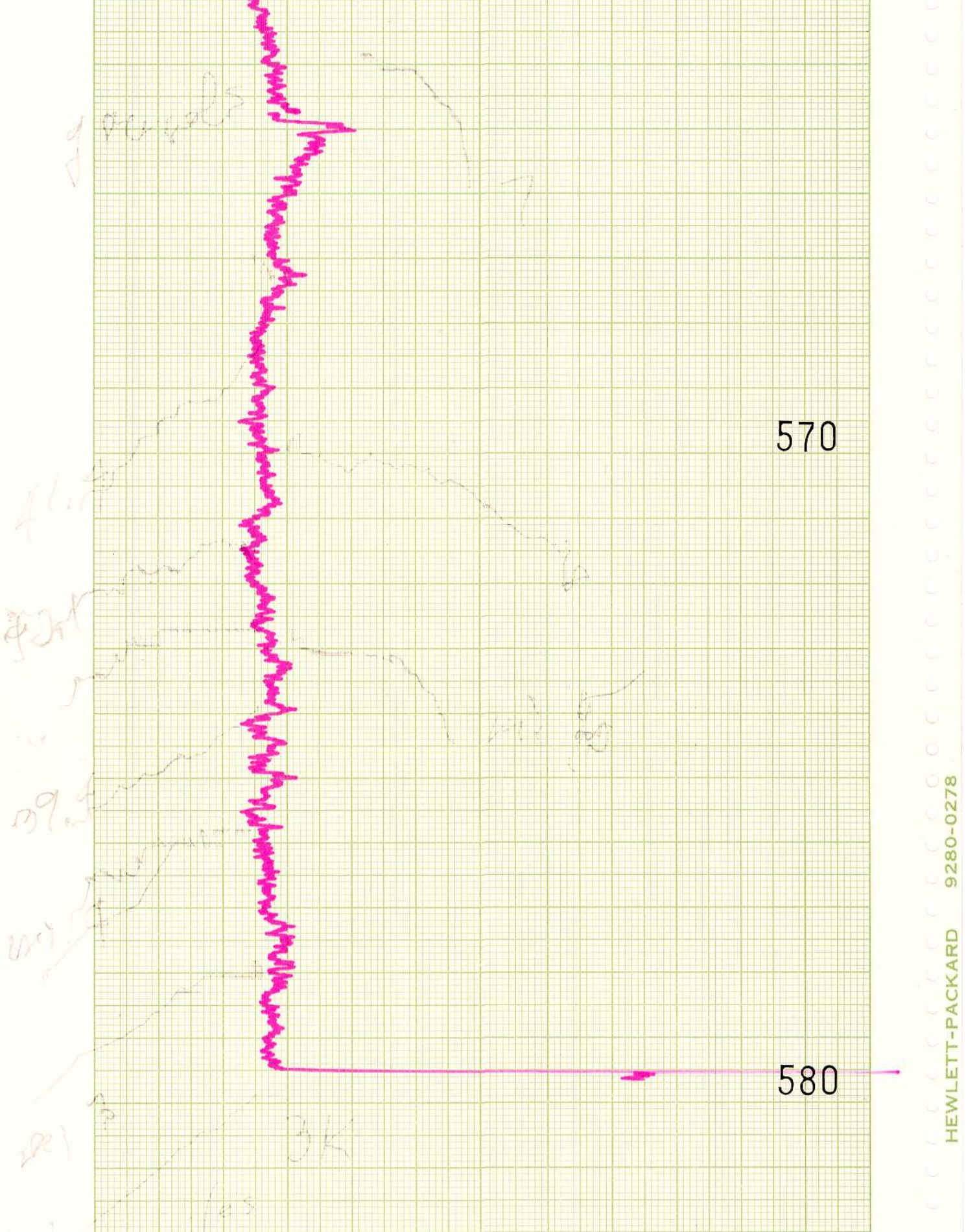

Bugaboo Creek
2 — 10/7/76

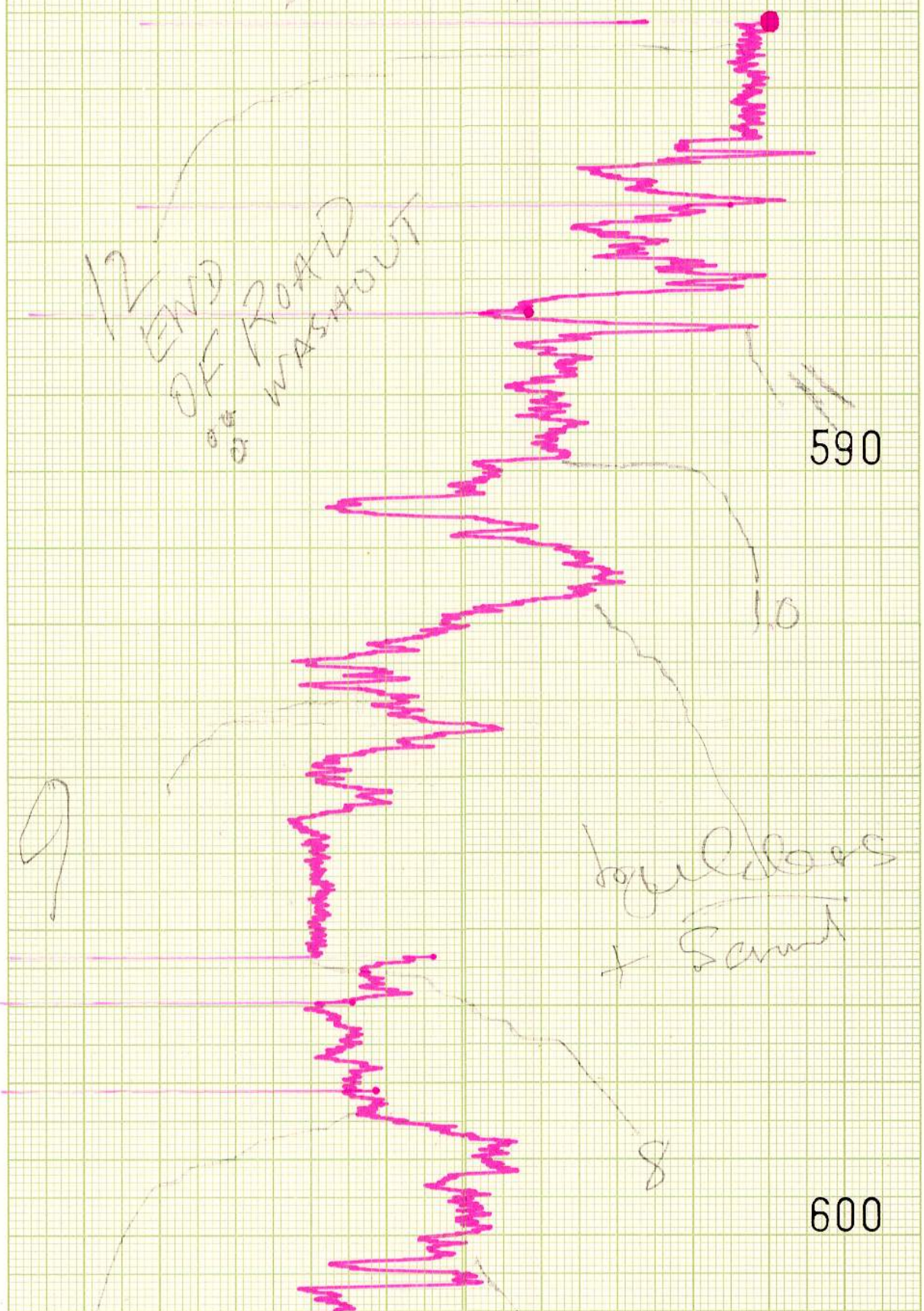

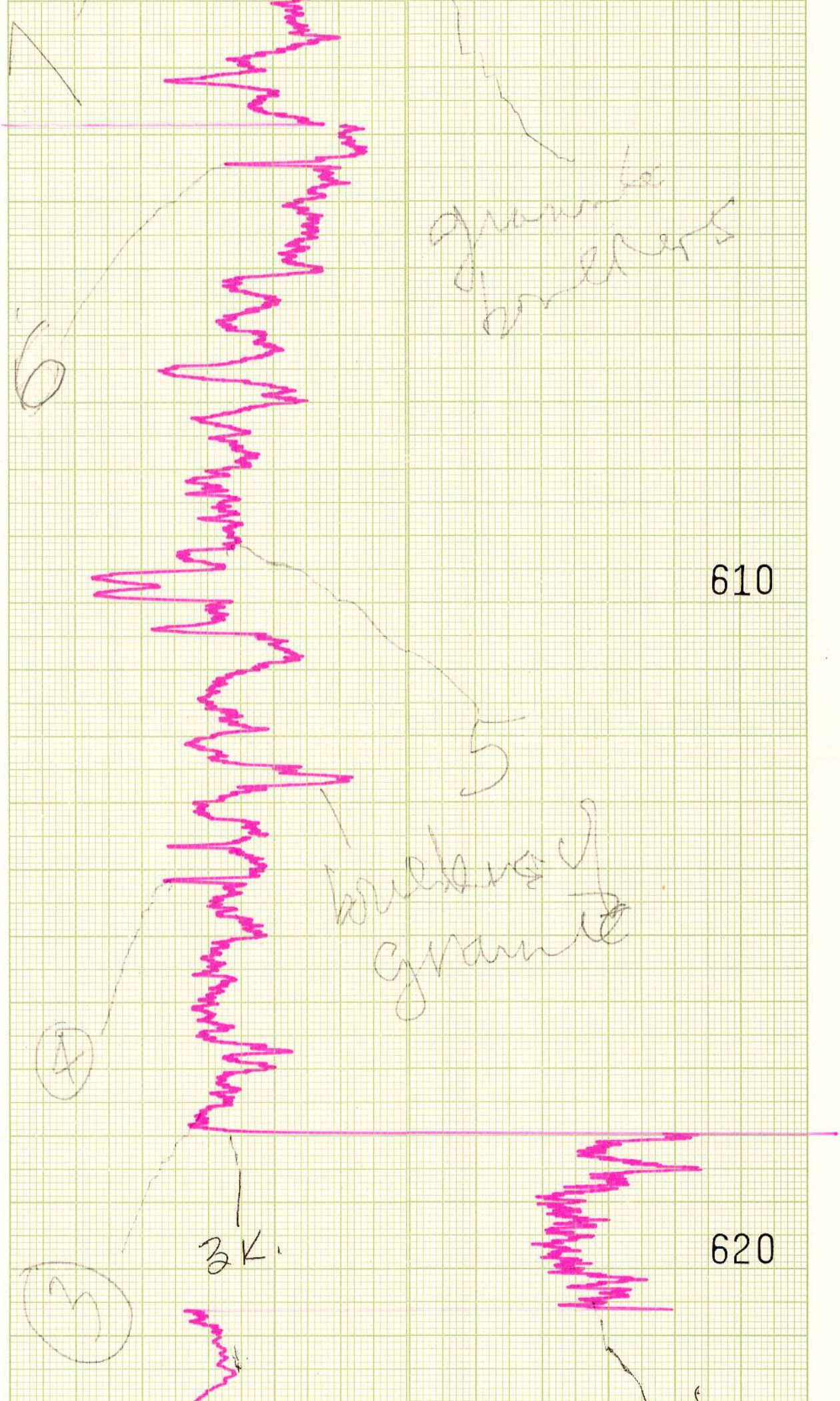

HEWLETT-PACKARD 9280-0278

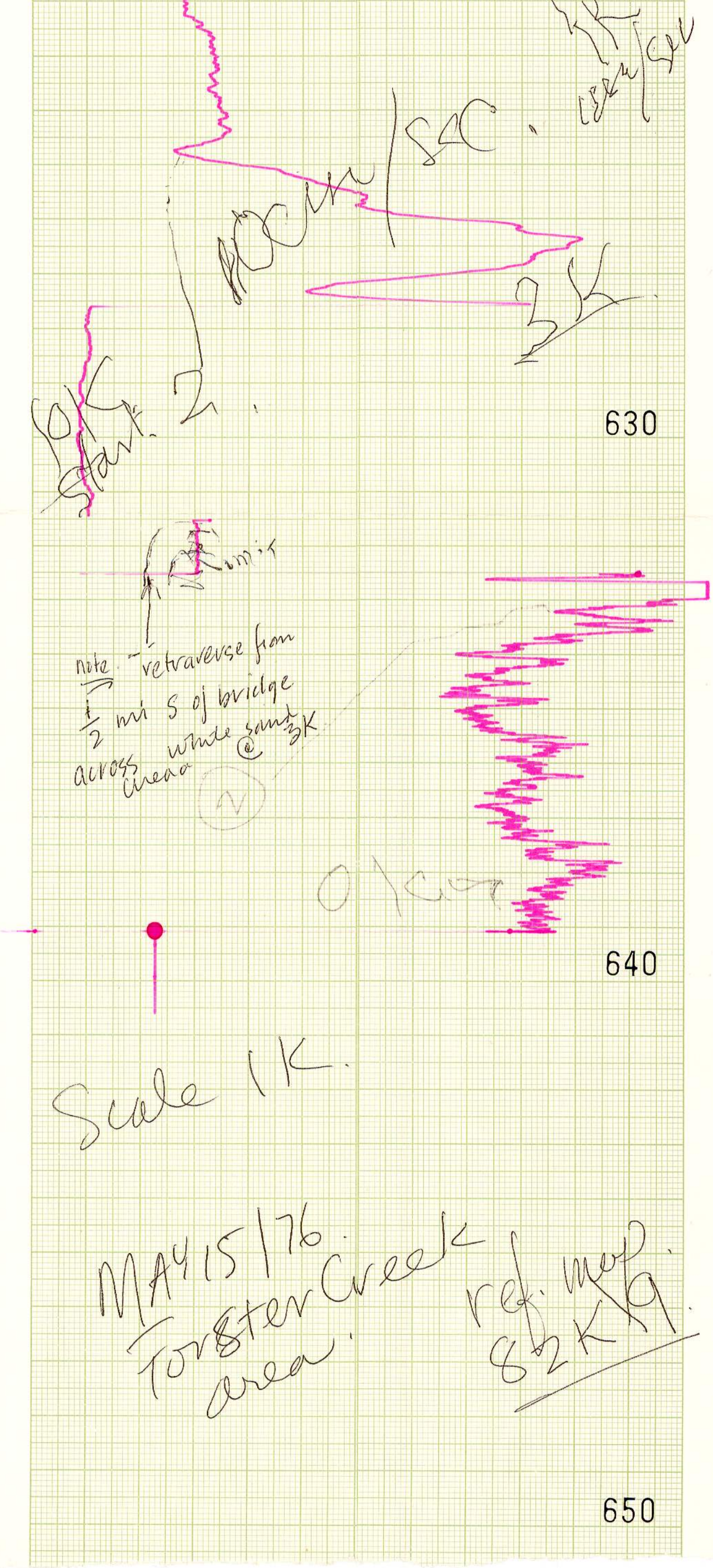

50K Start. 2

800cm/sec.

12cm/sec

3K

note → retraverse from ½ mi S of bridge across white sand area @ 3K

0/cut

Scale 1K.

MAY 15/76.
Forster Creek area.

ref. map 82K/9.

HEWLETT-PACKARD 9280-0278

57