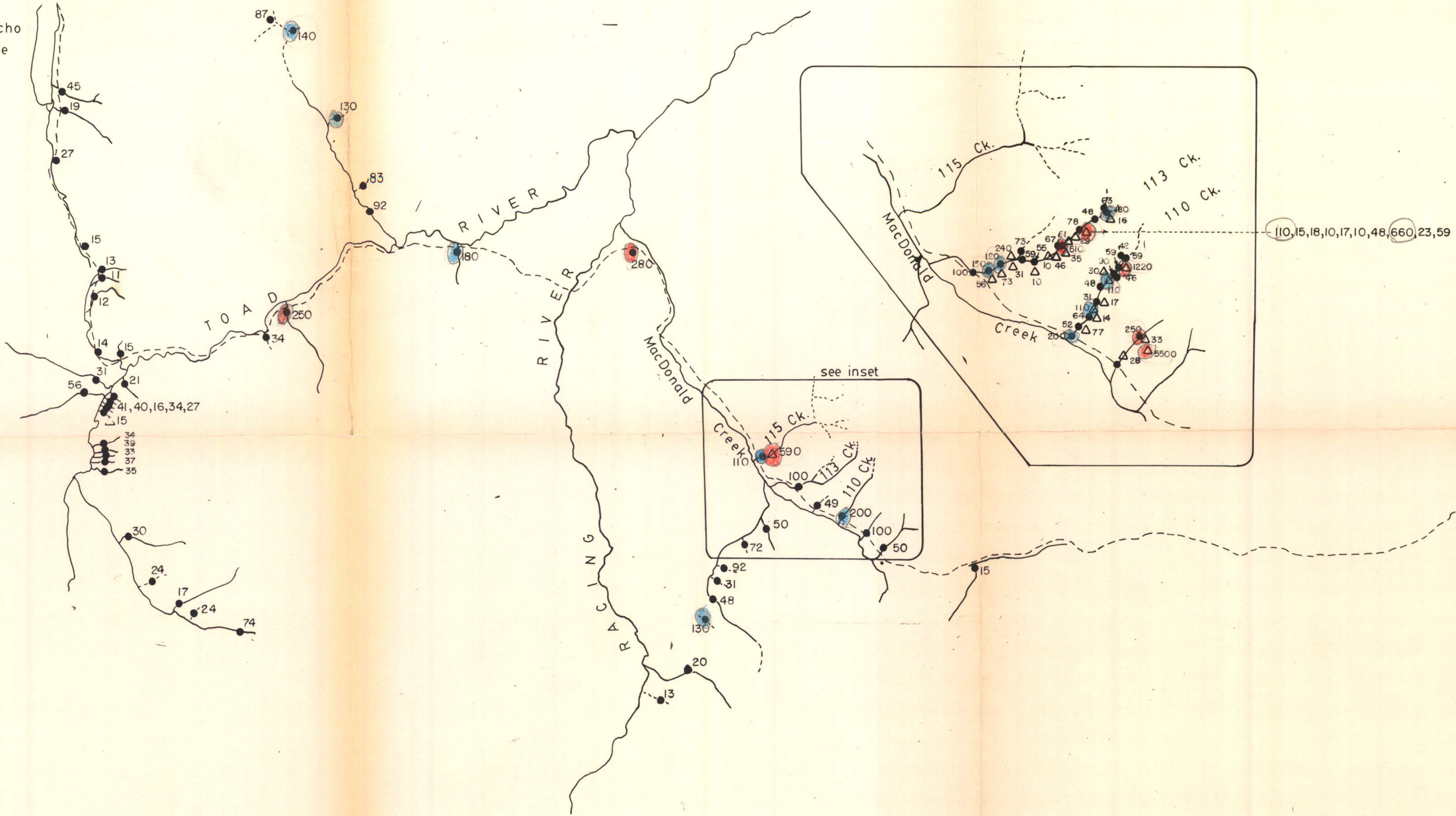


126° 59'


124°

Muncho Lake



Tuchodi Lakes


58°




LEGEND

△ Rock Sample Location

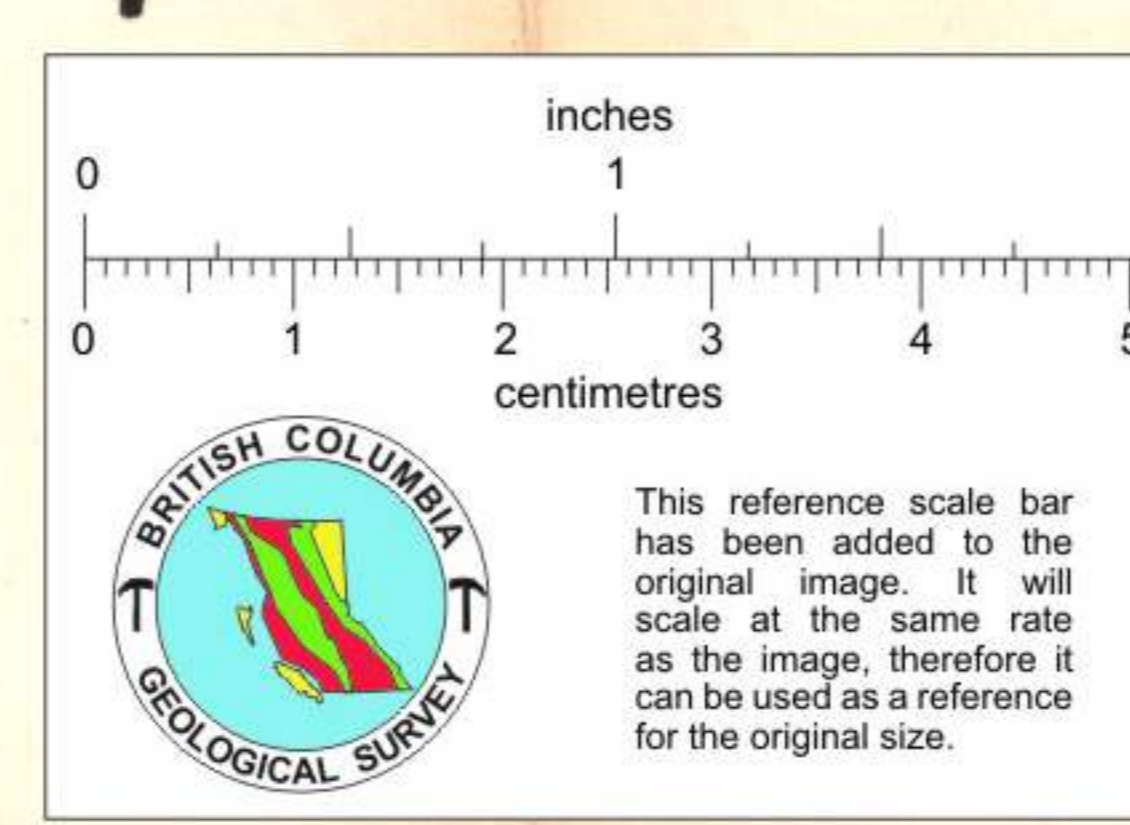
● Stream Sediment Location

 highly anomalous (2x anomalous)

 anomalous

NOTE: Values shown are measured in ppm Zinc

Values less than 5 ppm Pb not shown



Gulf Minerals Canada Limited

Basin Rim Project - Tuchodi Lakes Area, BC.

GEOCHEMICAL SURVEY
(SAMPLE LOCATION AND VALUE)

ZINC (ppm)

DATE:	SCALE:	DRAWN BY:	PLATE:
Dec./'78	1:250,000	P.B.	29

NTS 94K

841703