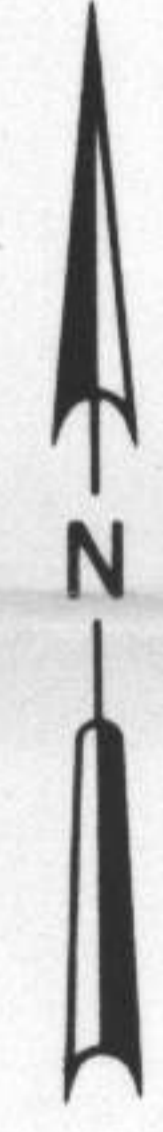
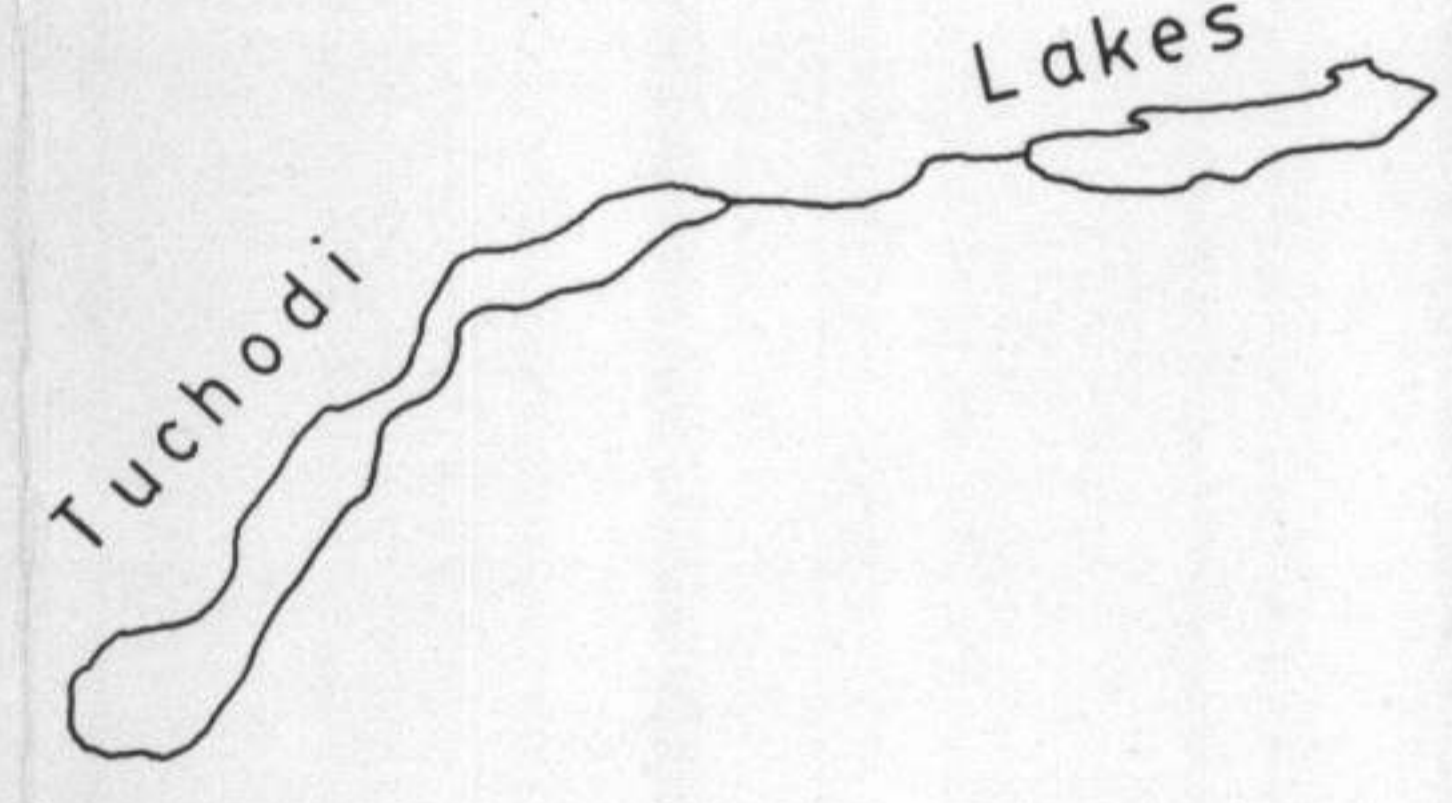
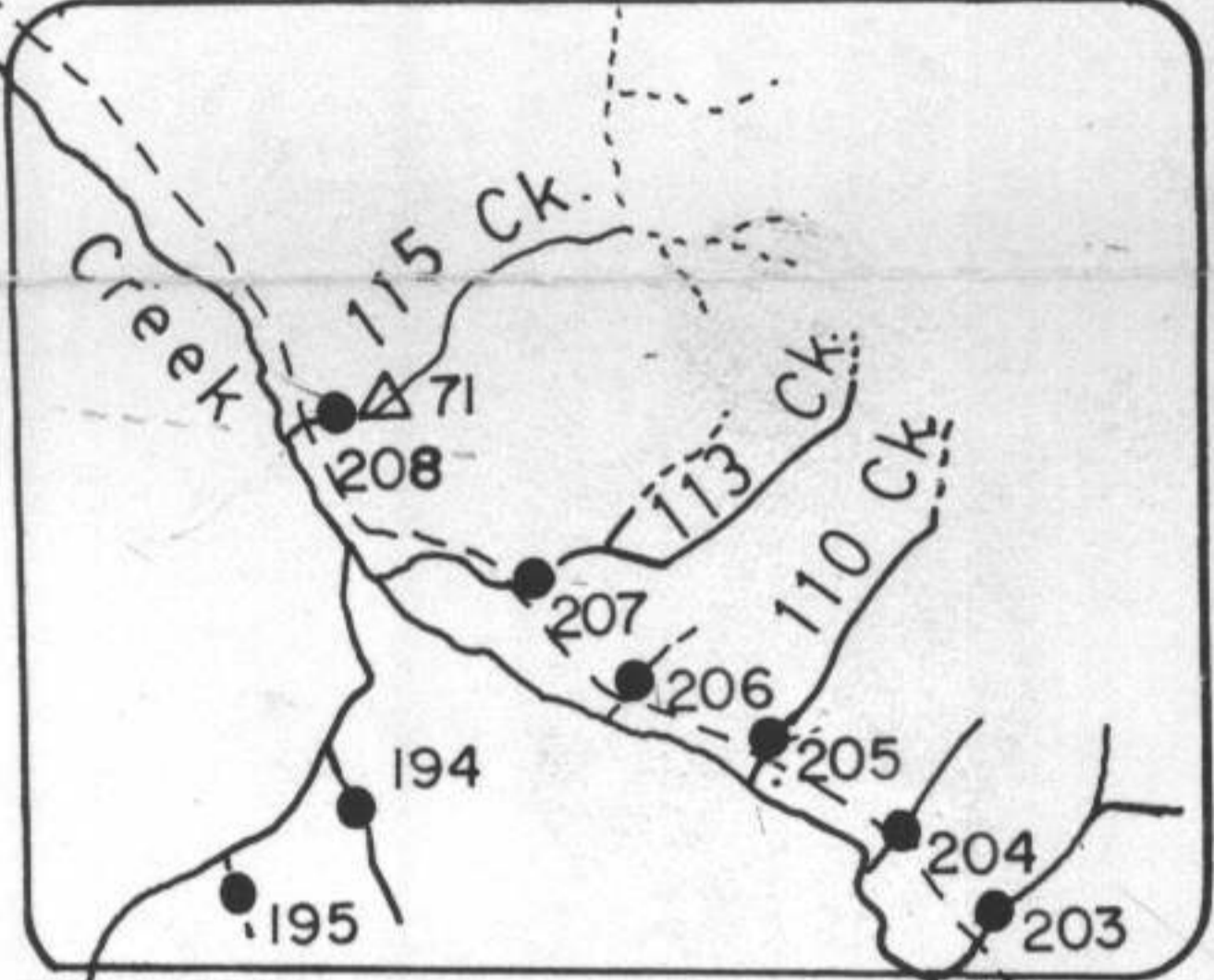
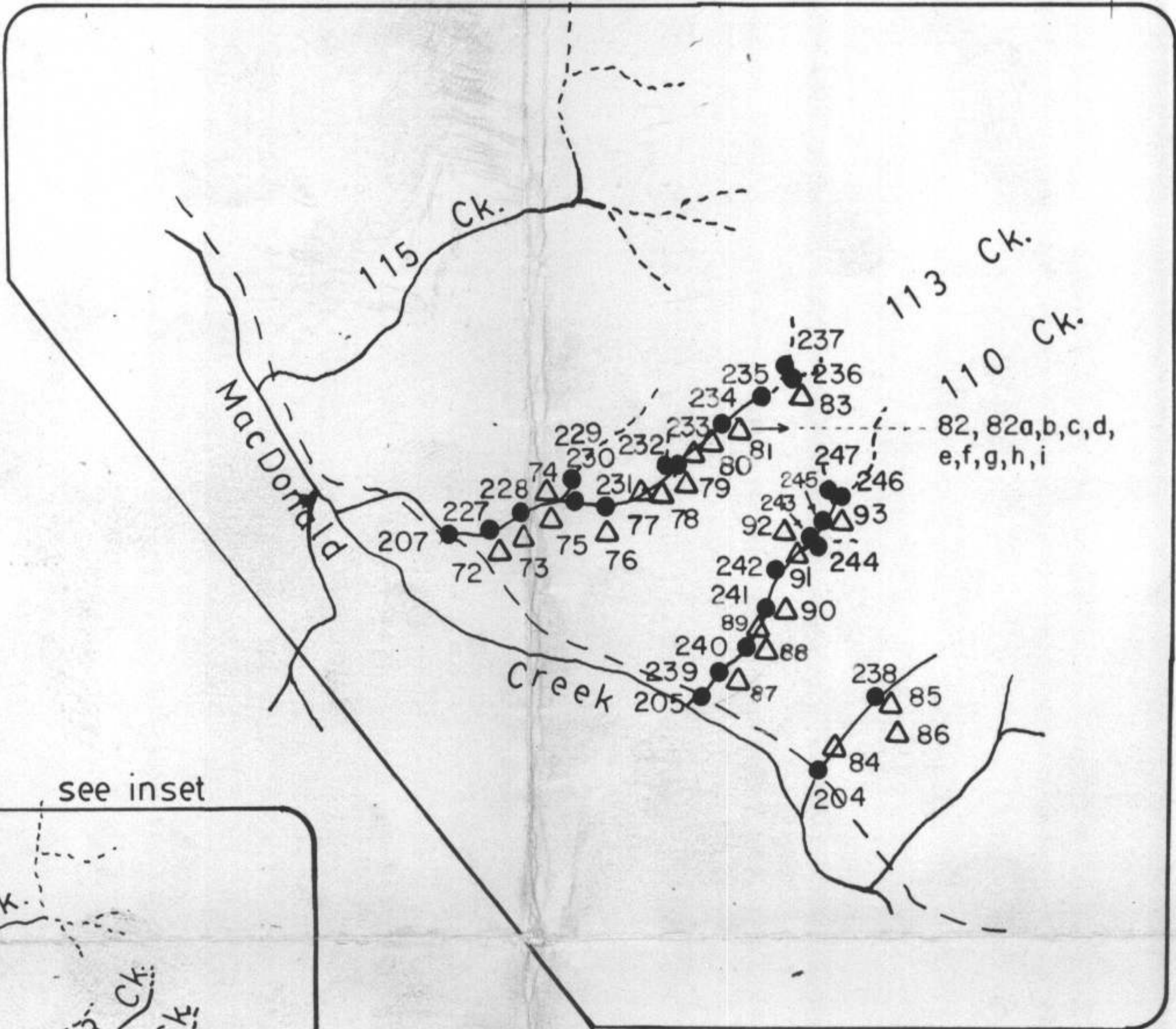
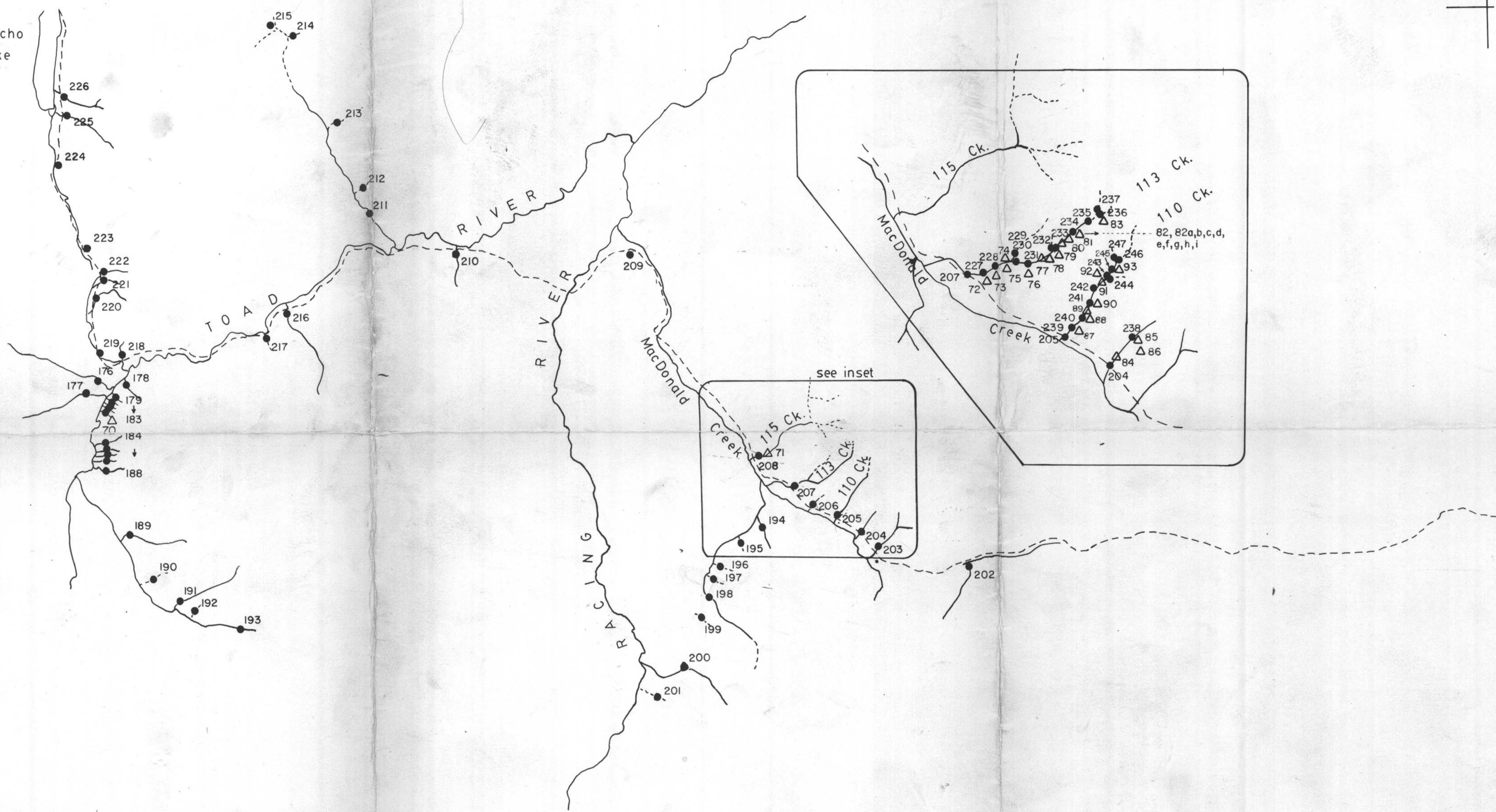


126° 59'

124°

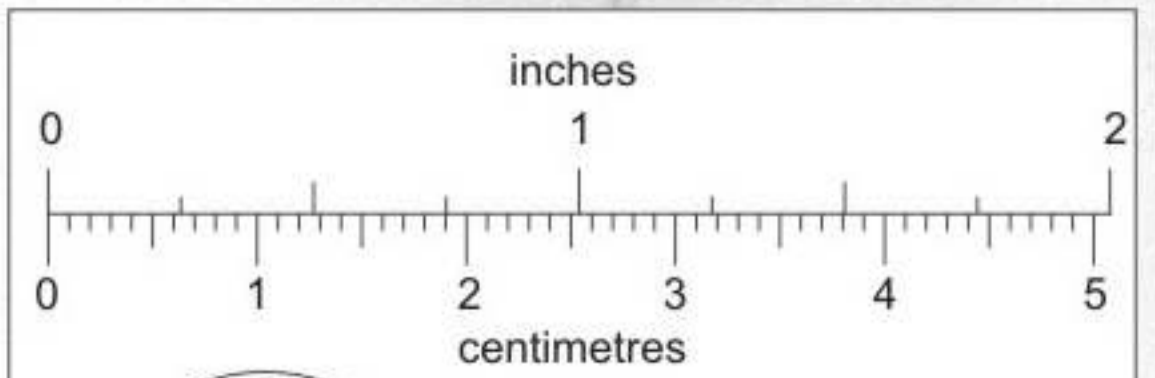
Muncho Lake



58'

LEGEND

- Δ Rock Sample Location (prefix number by R8 i.e. R8-172)
- Stream Sediment Location (prefix number by T8 i.e. T8-172)



This reference scale bar has been added to the original image. It will scale at the same rate as the image, therefore it can be used as a reference for the original size.

Gulf Minerals Canada Limited

Basin Rim Project - Tuchodi Lakes Area, BC.

GEOCHEMICAL SURVEY

(SAMPLE LOCATION AND NUMBER)

DATE:	SCALE:	DRAWN BY:	PLATE:
Dec./78	1: 250,000	P. B.	27

841702