inches
0 1
0 1 2
centimetres
This reference scale bar has been added to the original image. It will scale at the same rate as the image, therefore it can be used as a reference for the original size.

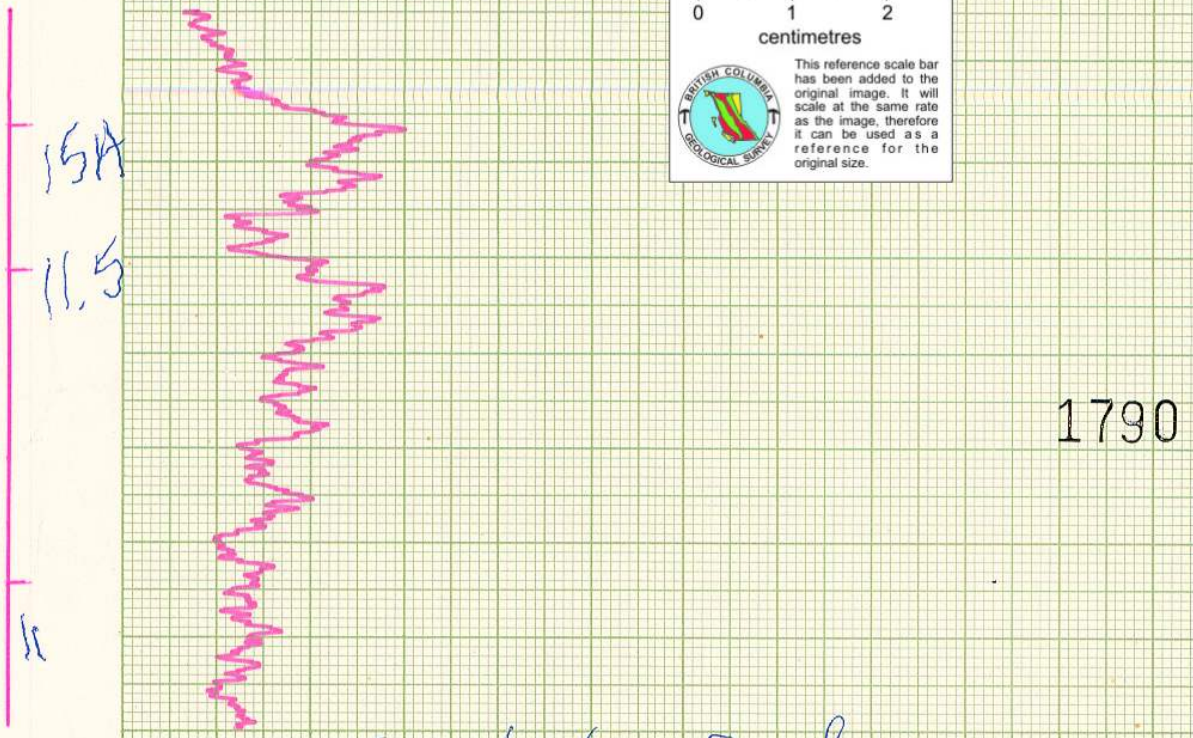

Th, Δ, 100 Scale

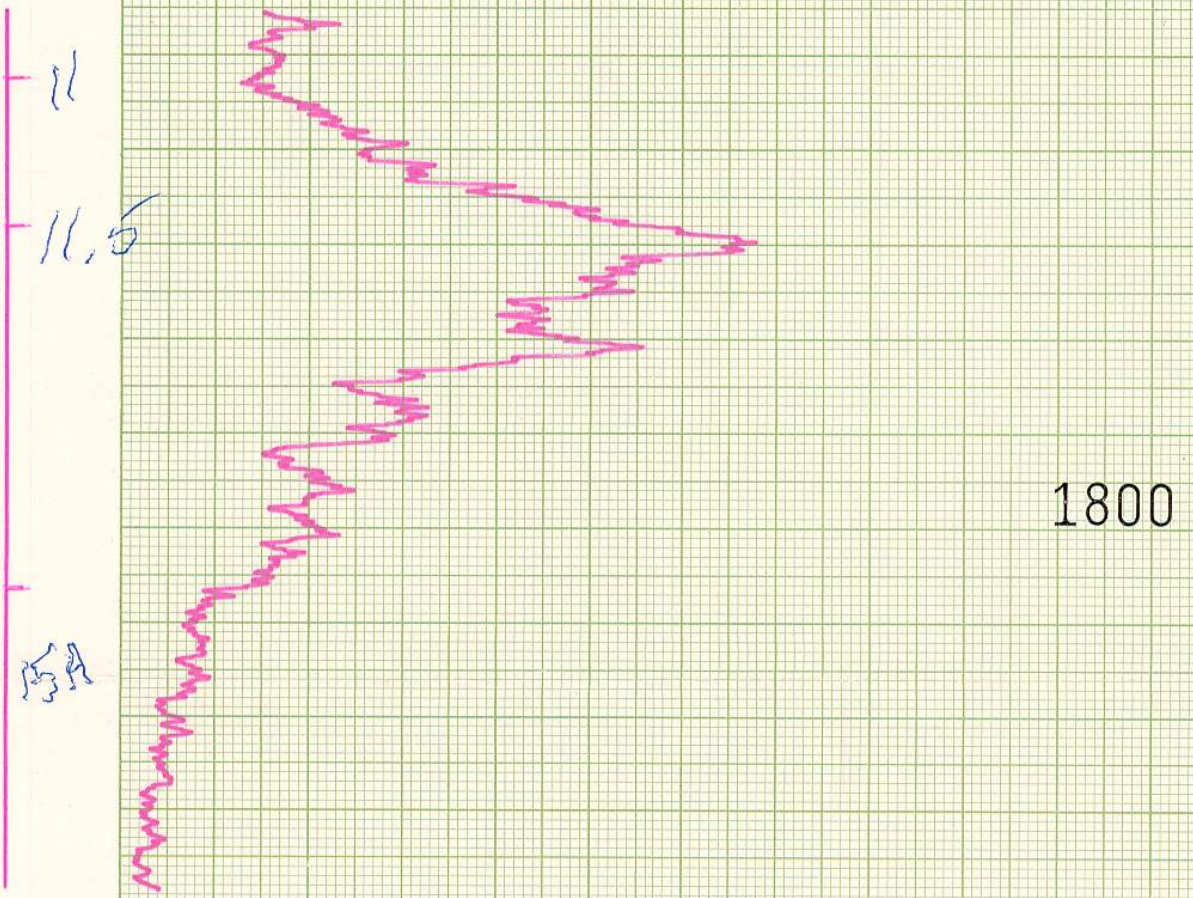

Δ, U, 100 Scale

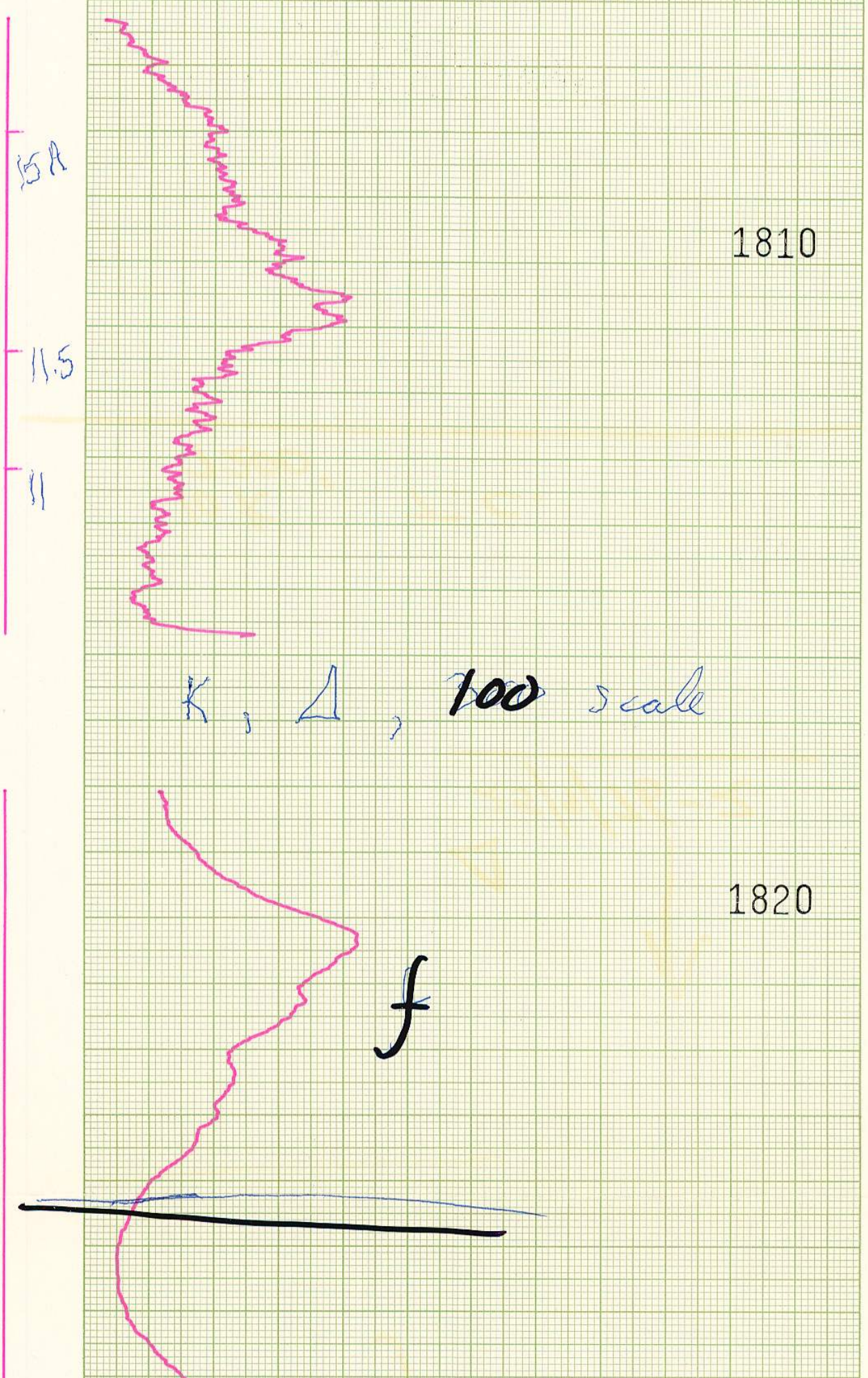

HEWLETT-PACKARD 9280-0278
511

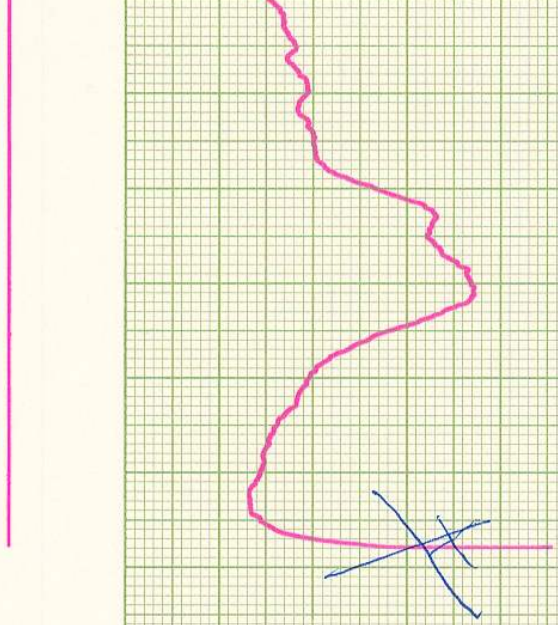

Δ

25/9/76-2

1830

10 K
7200'

T. C.

1840

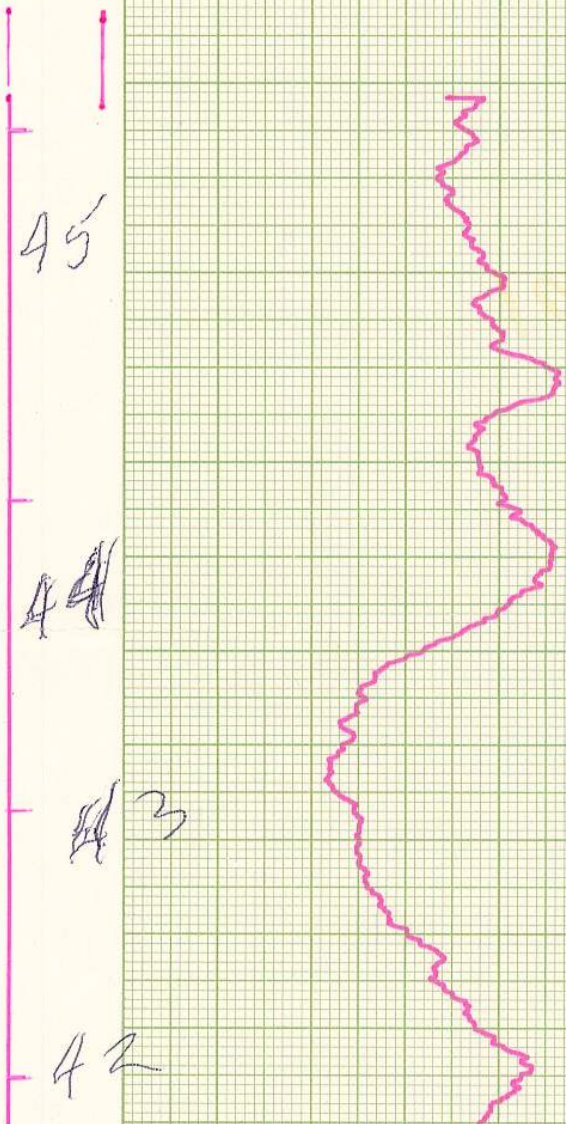

100% O.C.
Metu Seal

unit 8 ?

1850

HEWLETT-PACKARD 9280-0278

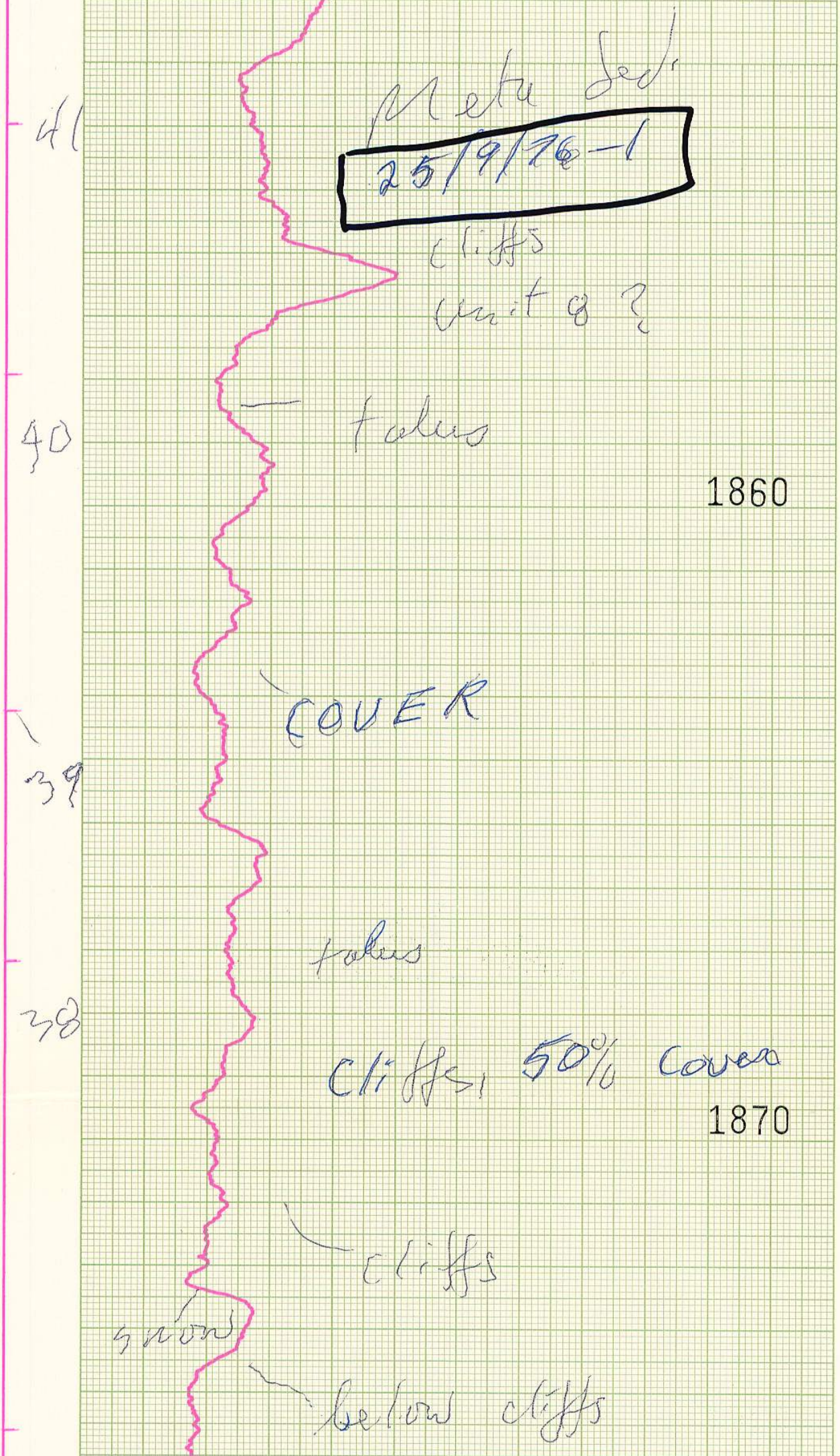

Meta Sed.

25/9/76-1

cliffs

unit 8 ?

talus

COVER

talus

cliffs, 50% cover

cliffs

snow

below cliffs

HEWLETT-PACKARD 9280-0278

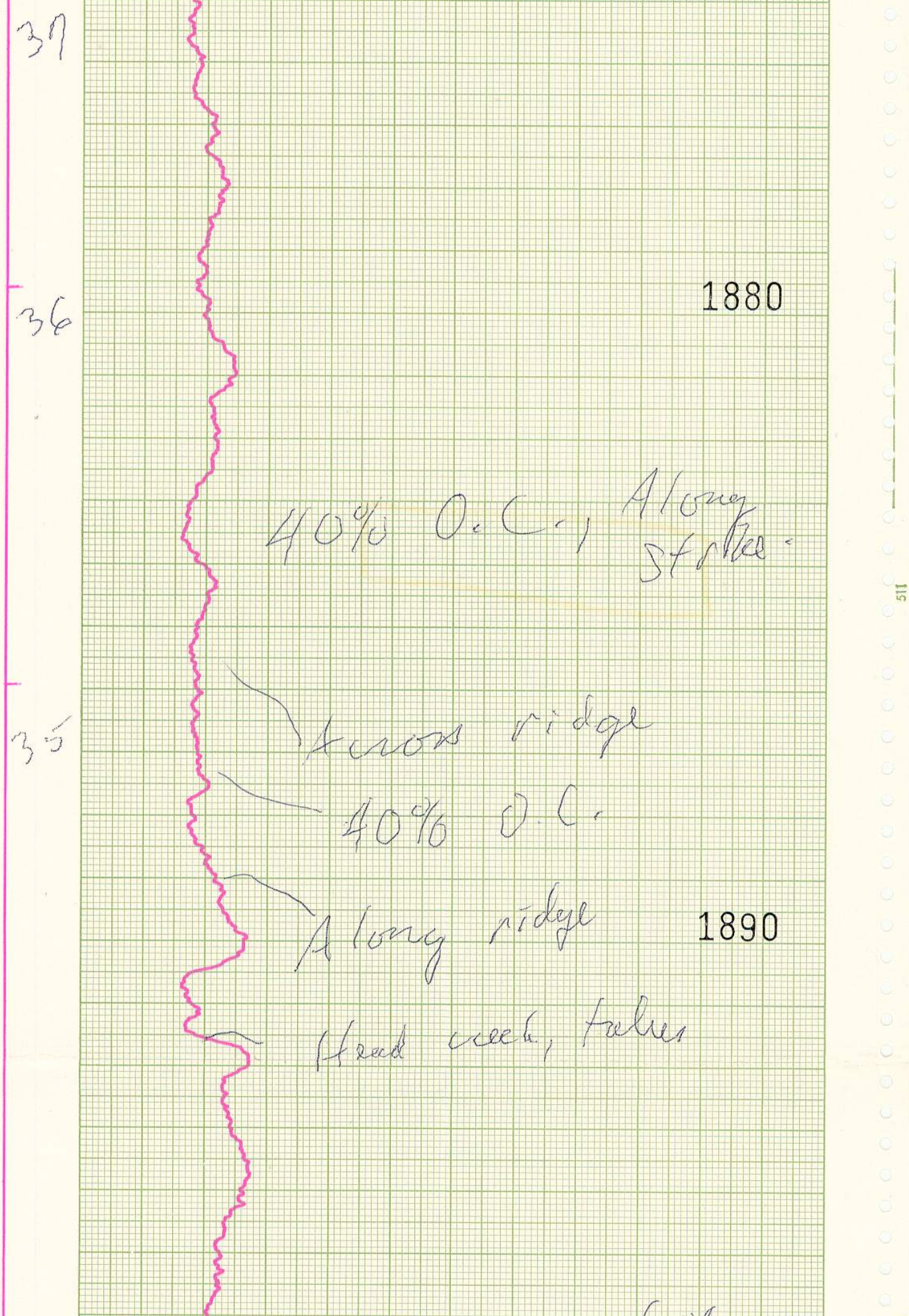

40% O.C., Along Strike.

Across ridge

40% O.C.

Along ridge

Head creek, talus

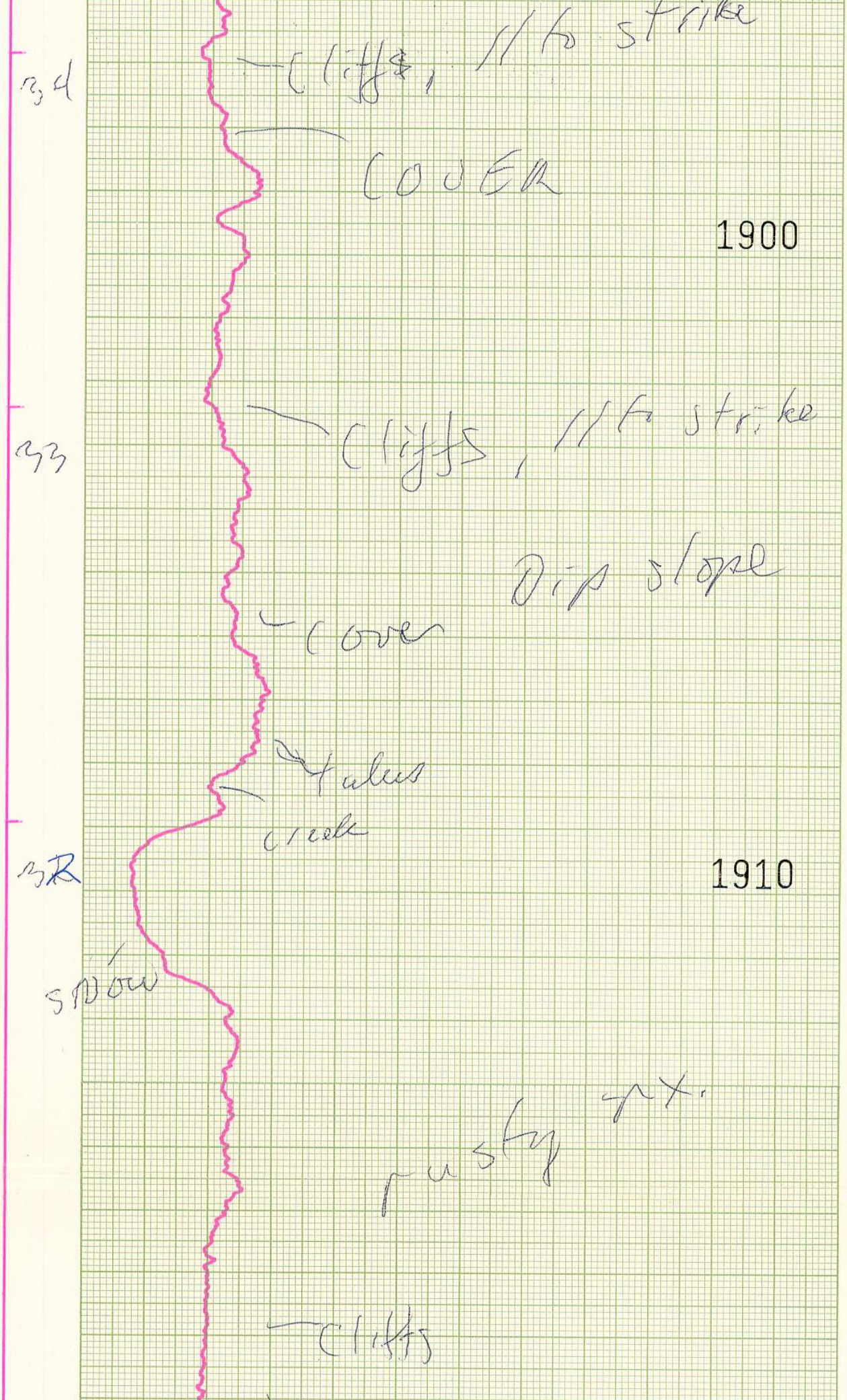

HEWLETT-PACKARD 9280-0278

511

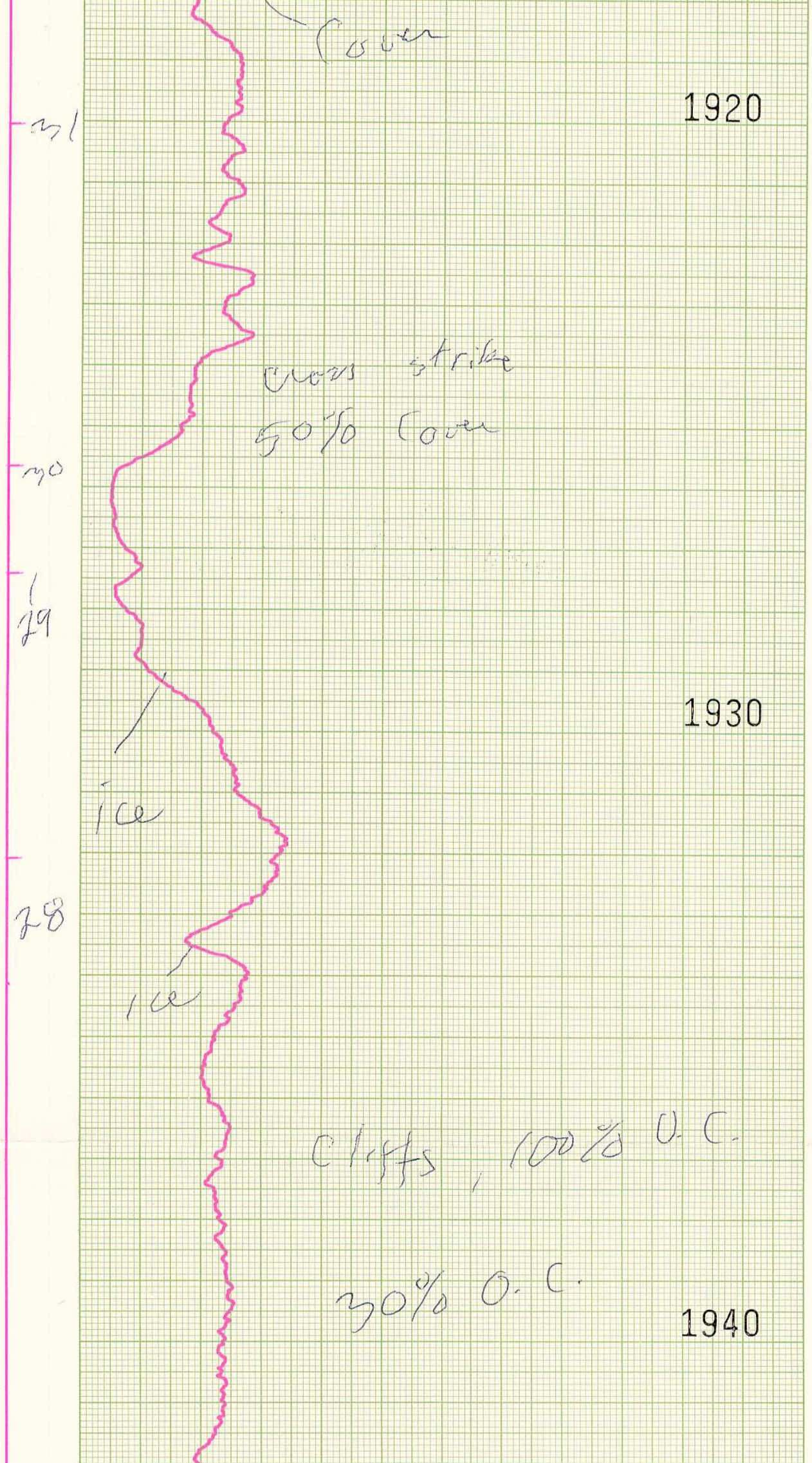

HEWLETT-PACKARD 9280-0278

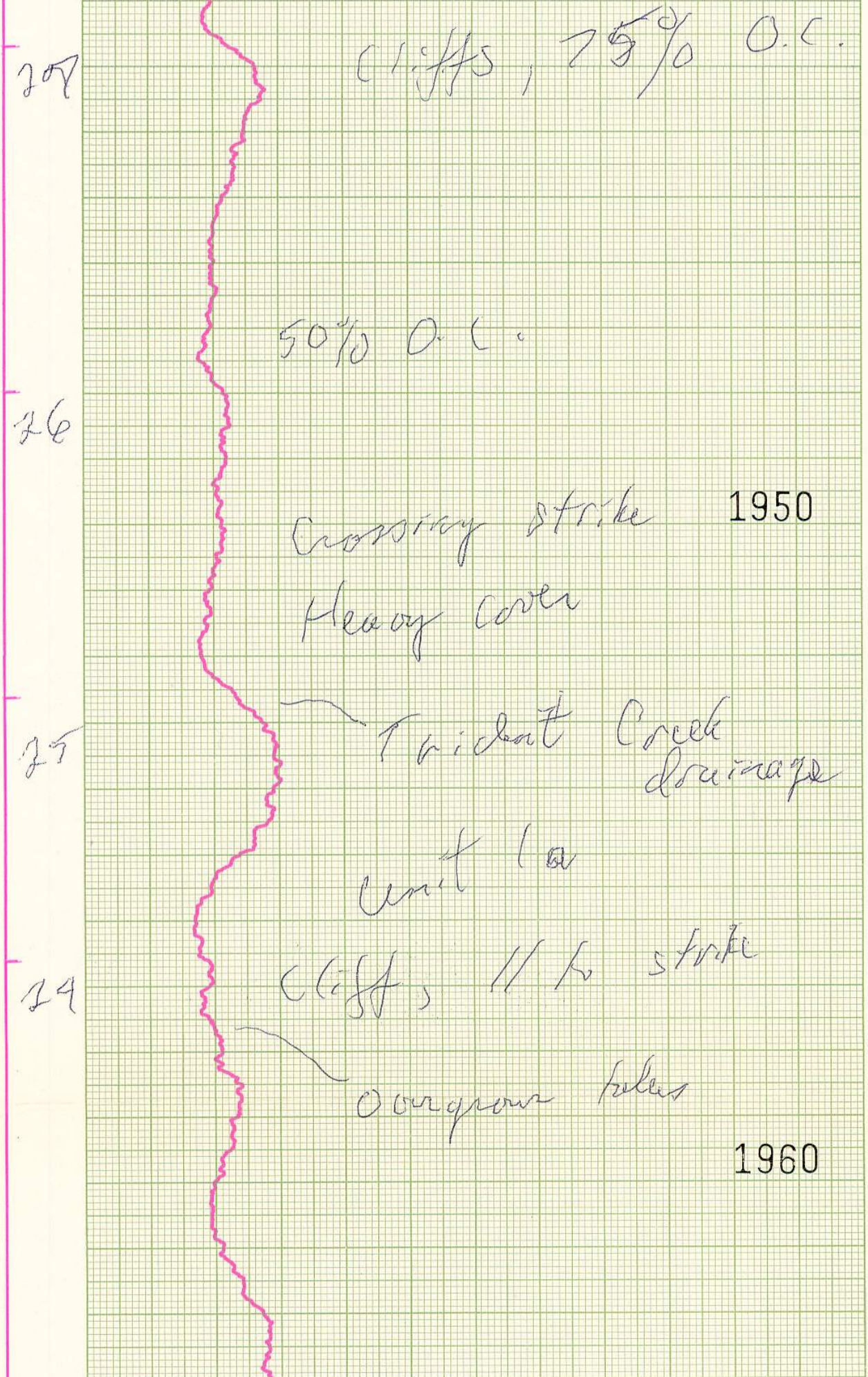

Cliffs, 75% O.C.

50% O.C.

Crossing strike

Heavy cover

Tricket Creek drainage

Unit 1a

Cliff, // to strike

Overgrown talus

HEWLETT-PACKARD 9280-0278
511

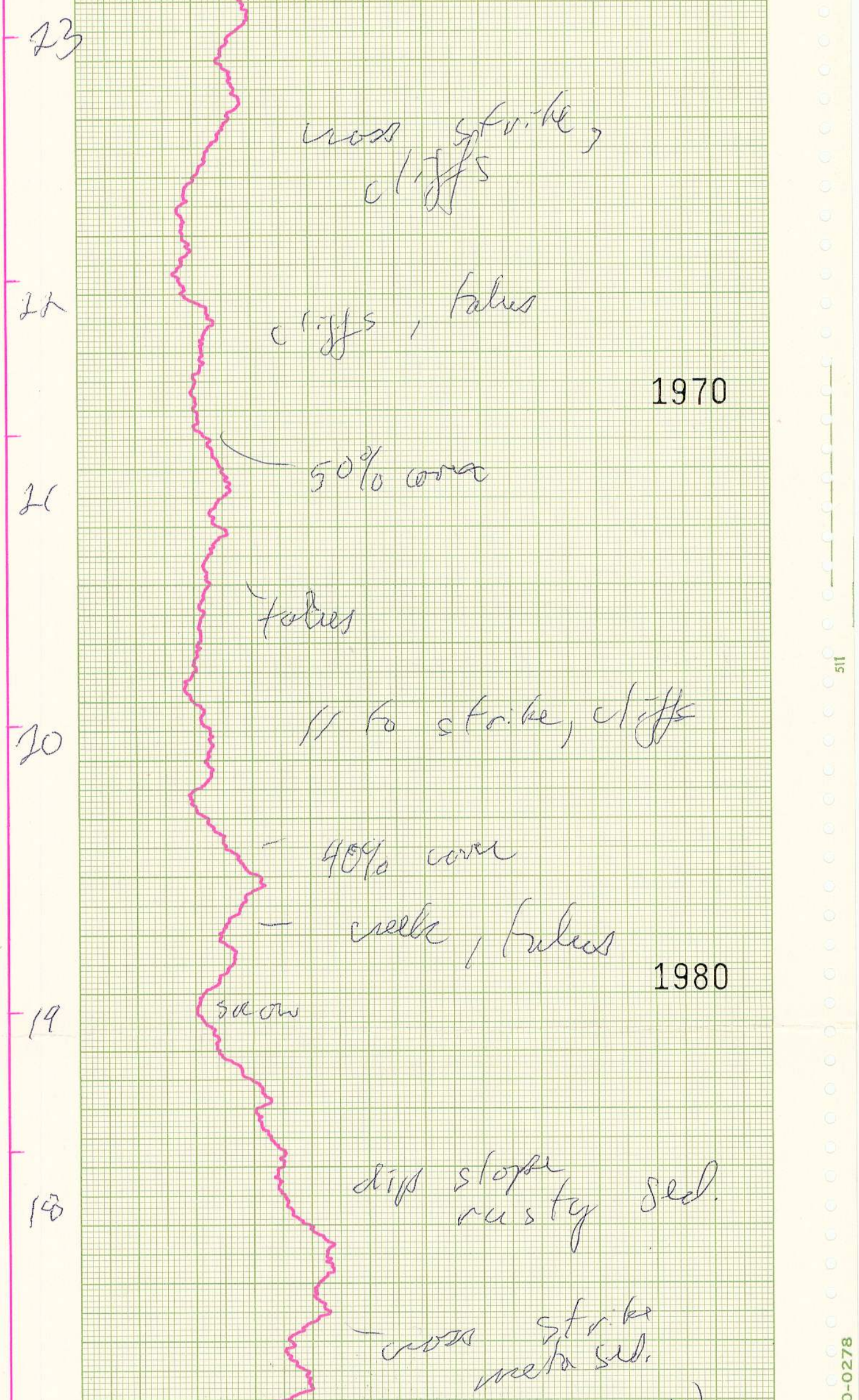

cross strike, cliffs

cliffs, talus

1970

50% cover

talus

// to strike, cliffs

40% cover

creek, talus

1980

snow

dip slope rusty sed.

cross strike meta sed.

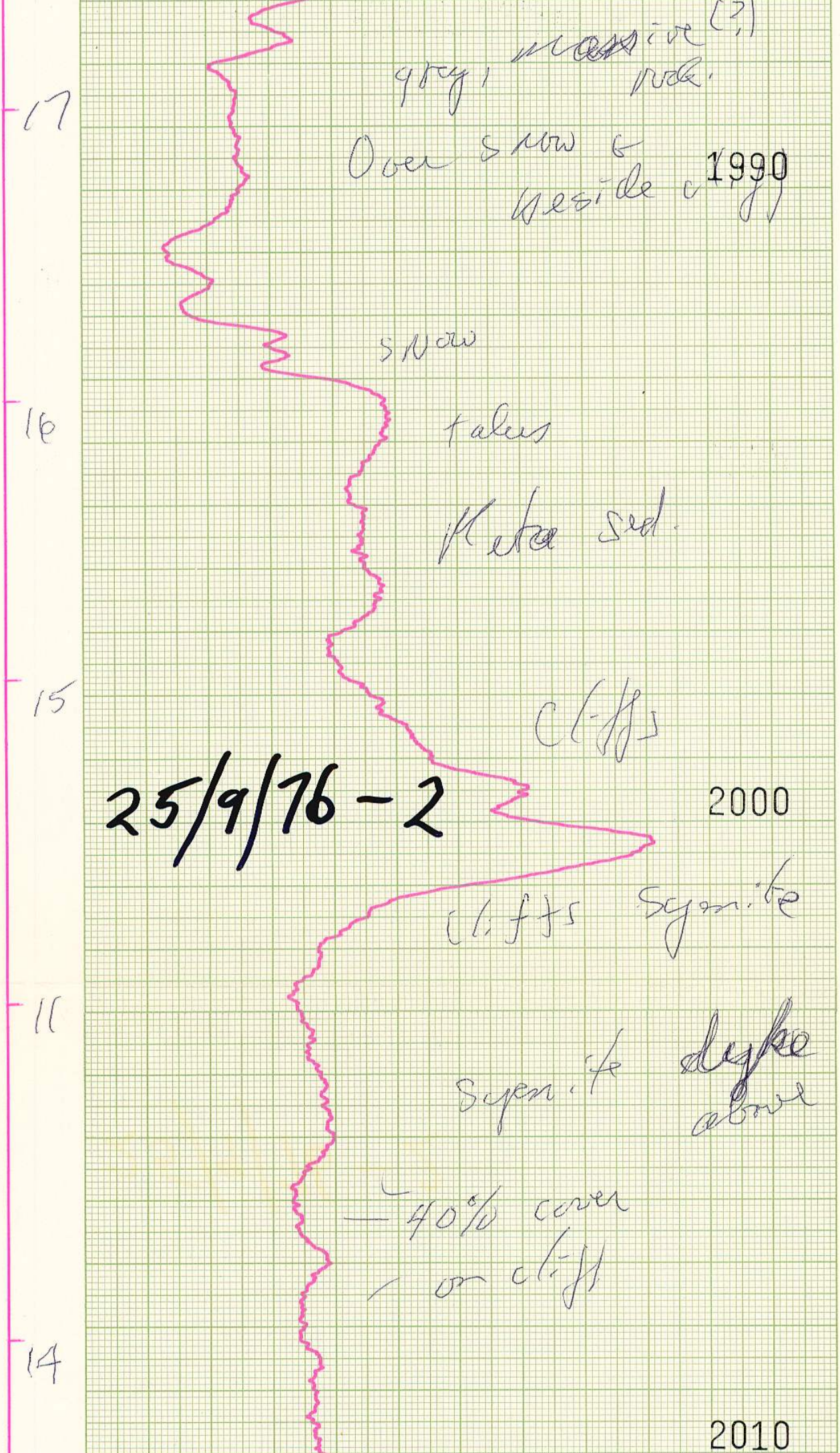

25/9/76 - 2

grey, massive (?) rock.

Over snow & beside cliffs

snow

talus

Meta sed.

cliffs

cliffs syenite

syenite dyke above

40% cover on cliff

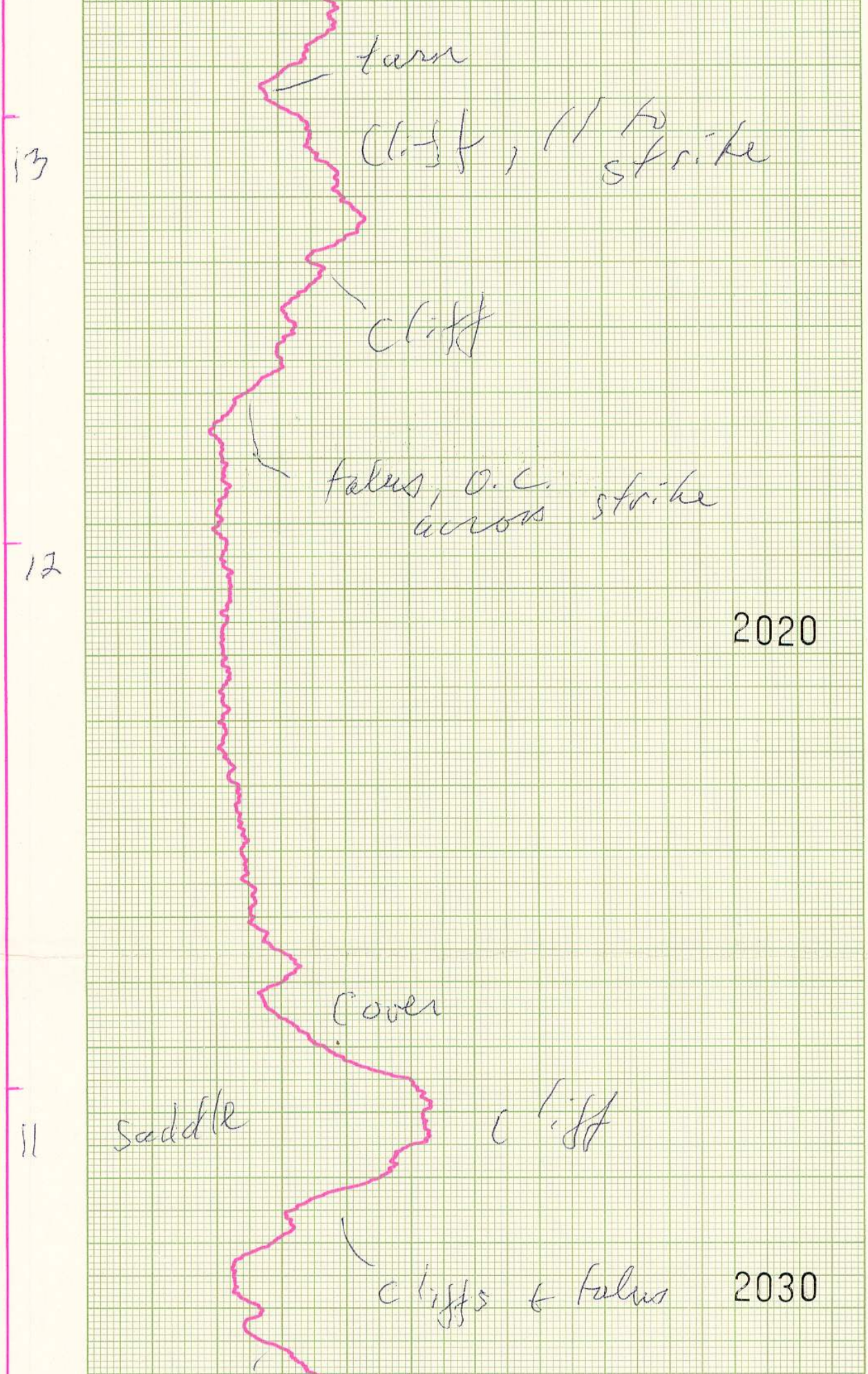

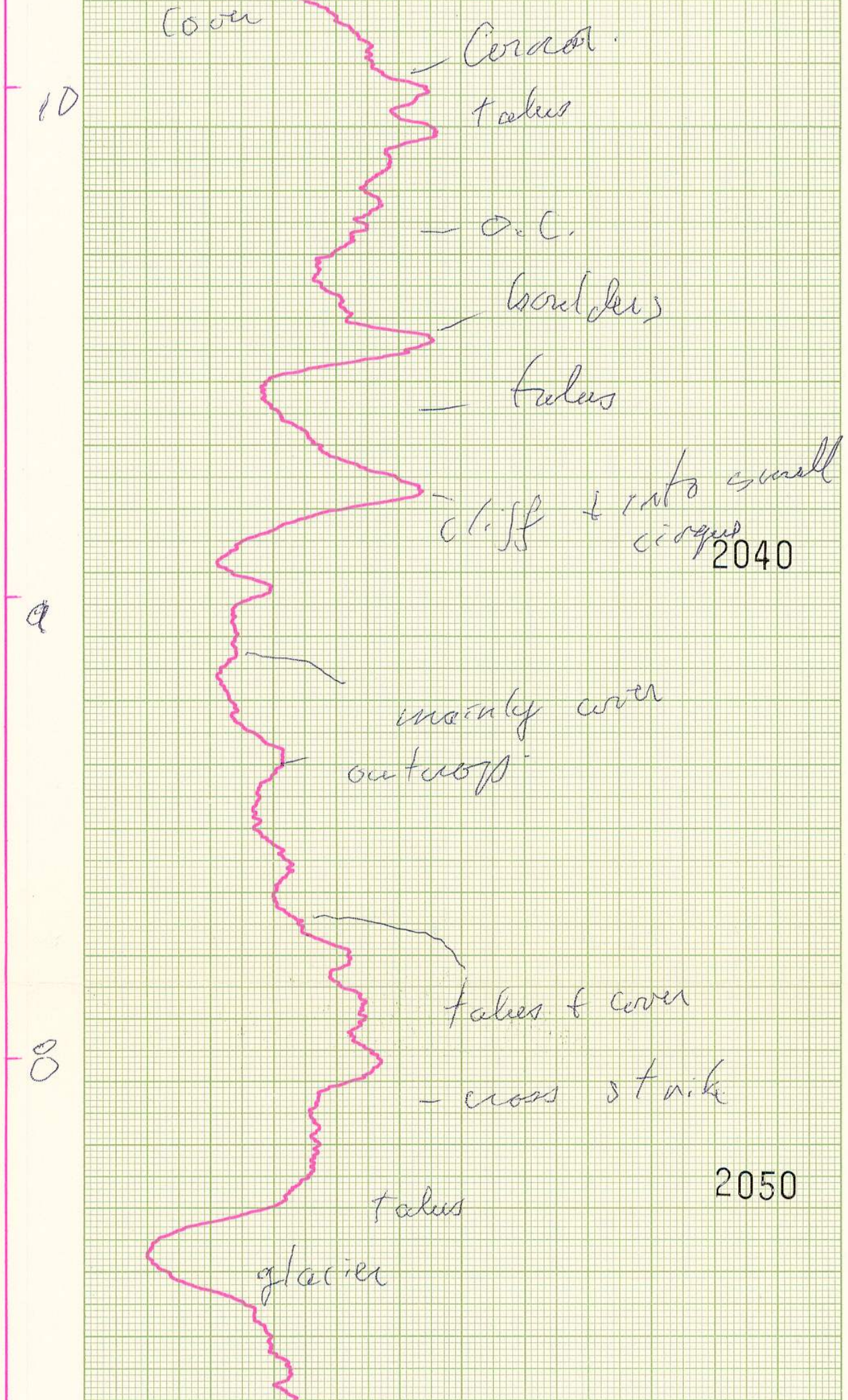

511
HEWLETT-PACKARD 9280-0278

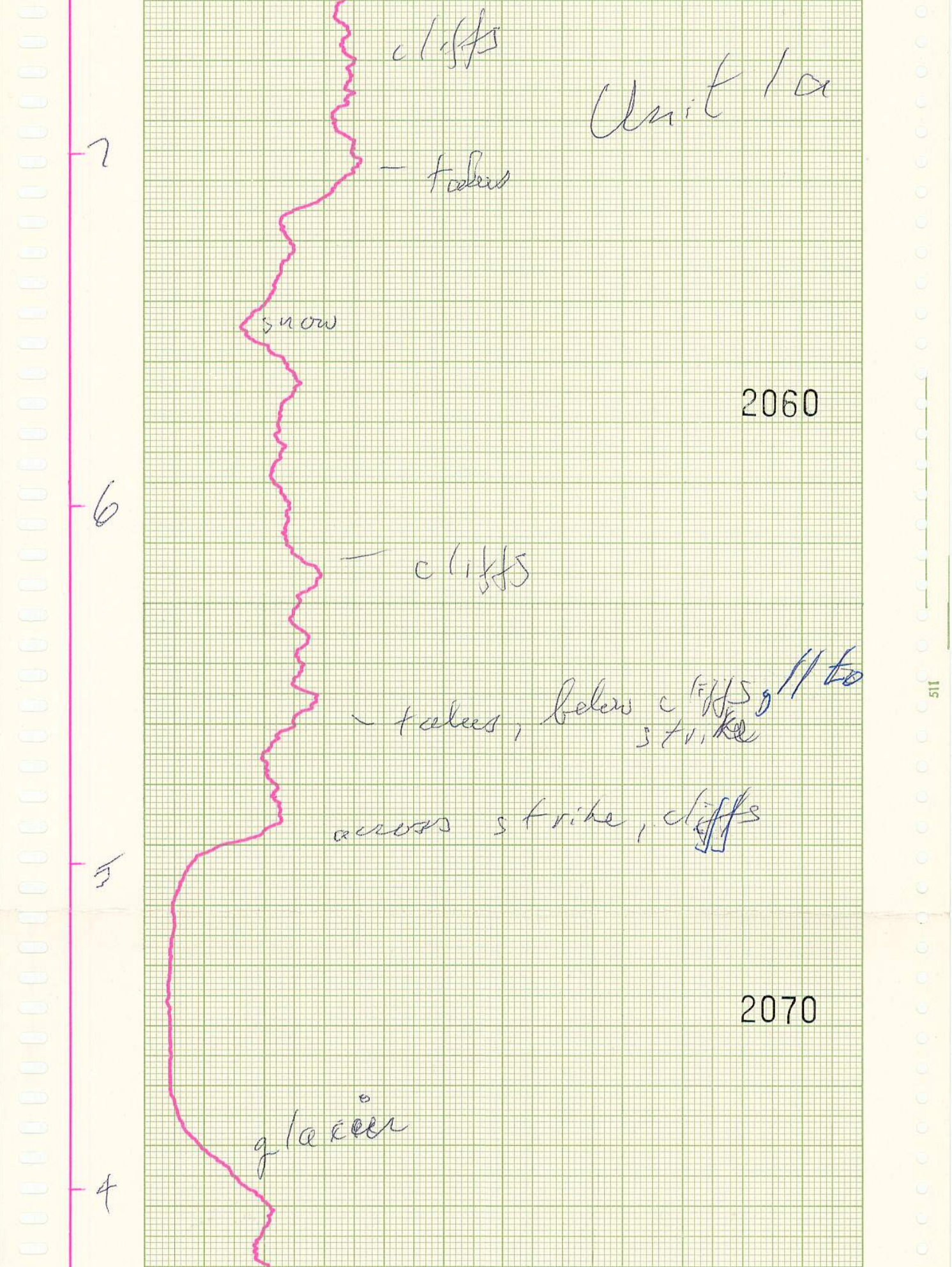

TRIDENT PEAK
25 Sept. '76

GAM-1

2080

841240

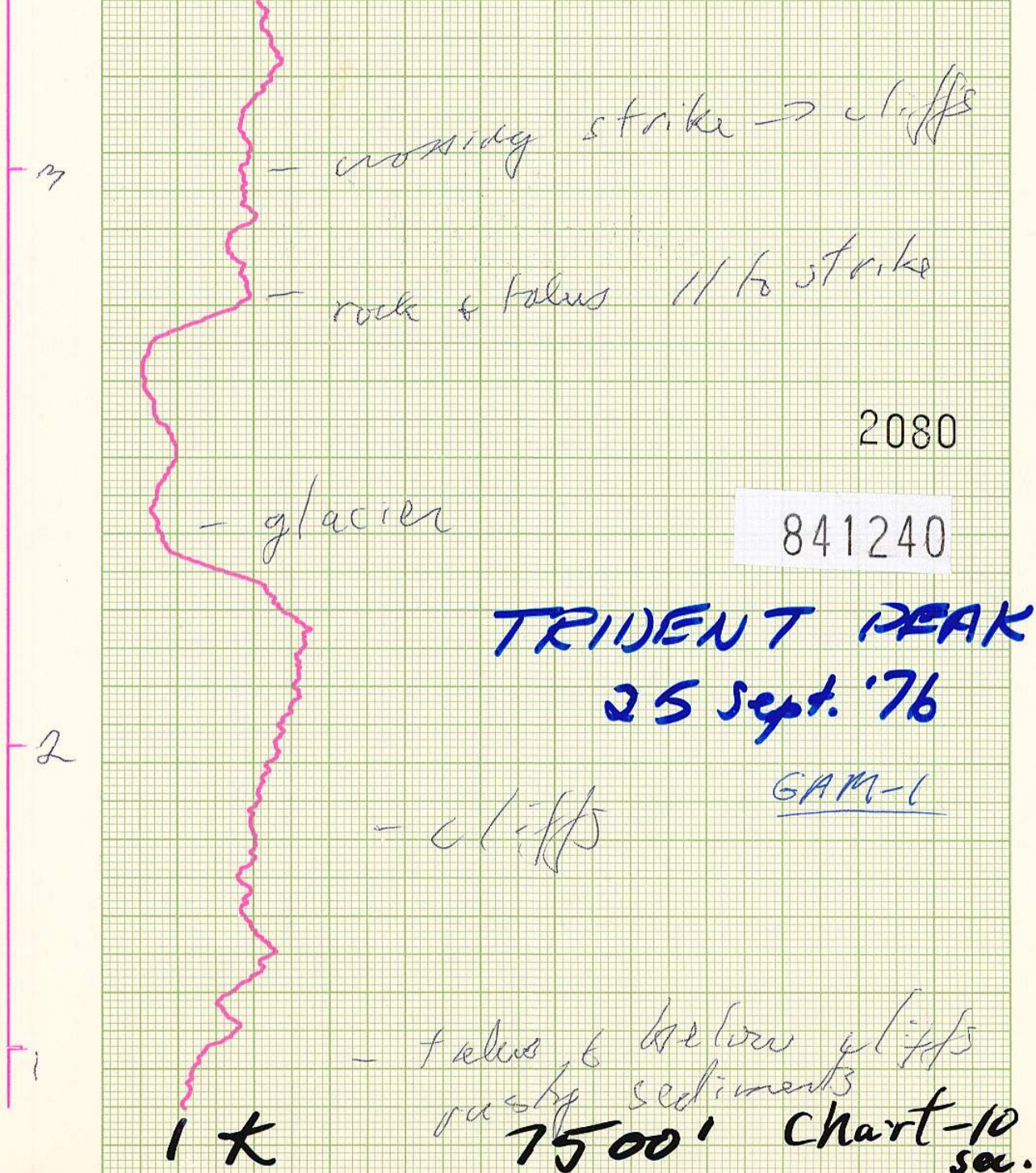

- crossing strike → cliffs
- rock & talus // to strike
- glacier
- cliffs
- talus & below cliffs
rusty sediments

7500' Chart-10 sec.

HEWLETT-PACKARD 9280-0278