inches
0 1
0 1 2
centimetres
This reference scale bar has been added to the original image. It will scale at the same rate as the image, therefore it can be used as a reference for the original size.
BRITISH COLUMBIA GEOLOGICAL SURVEY

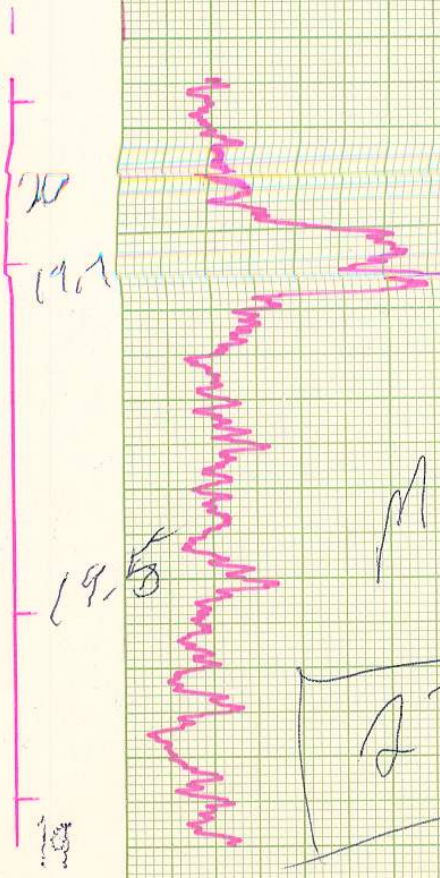

cliff

Mainly rubble & cover

23/9/76 — 1

080

U, Δ, 100 scale

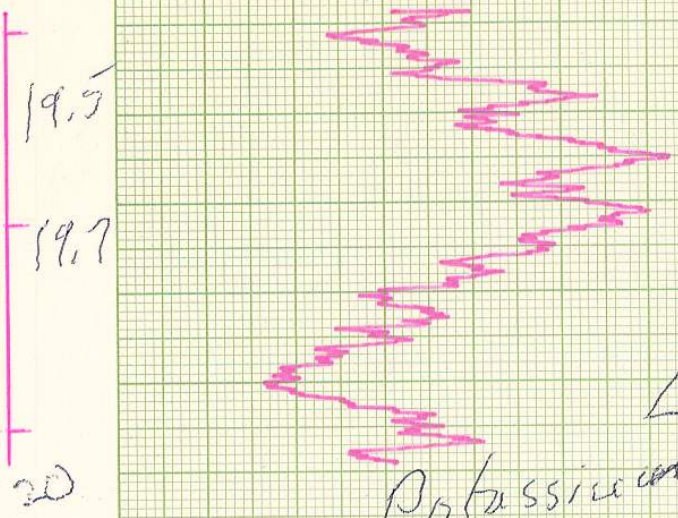

Δ

Potassium 100 scale

090



Anomaly 23/09/76-1

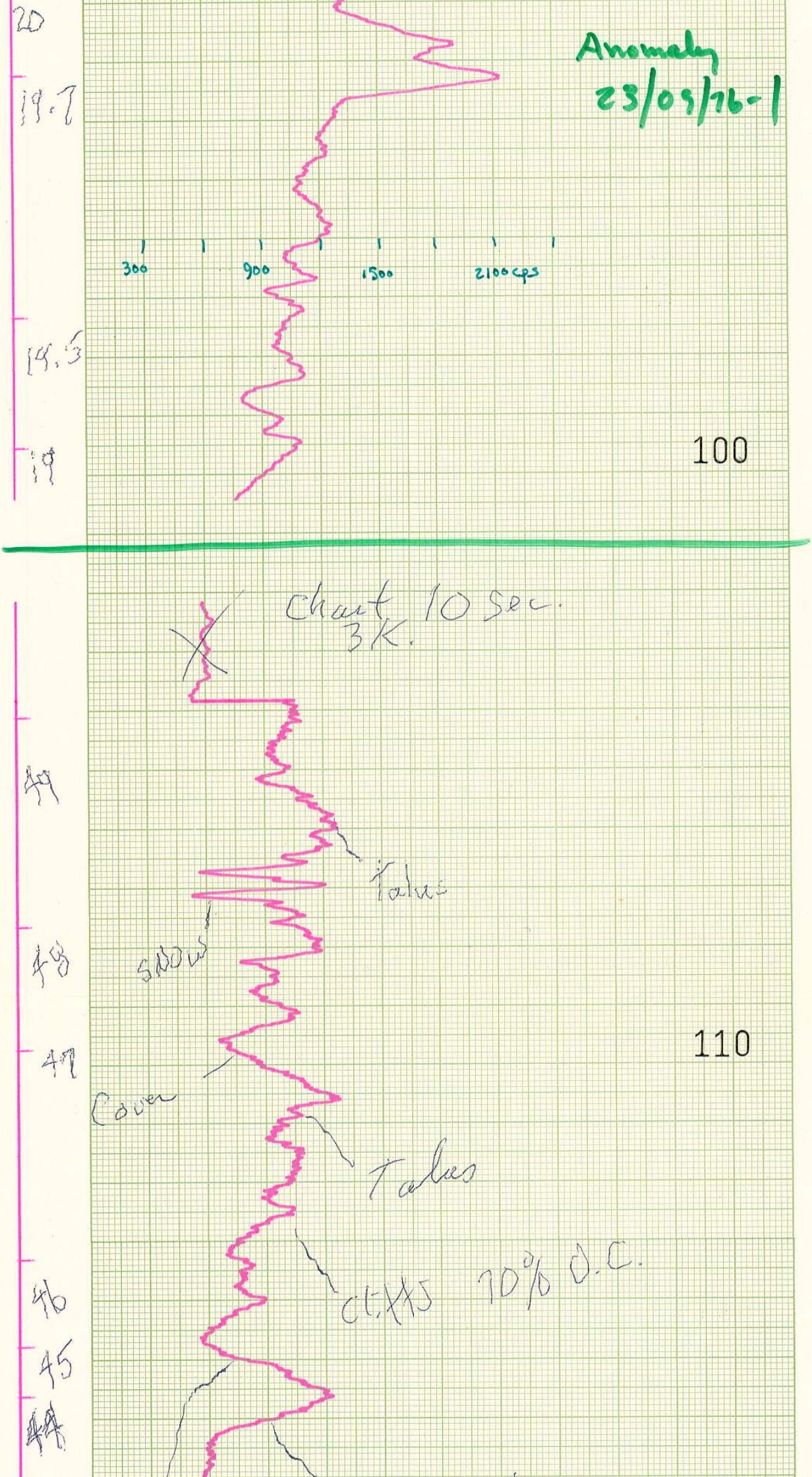

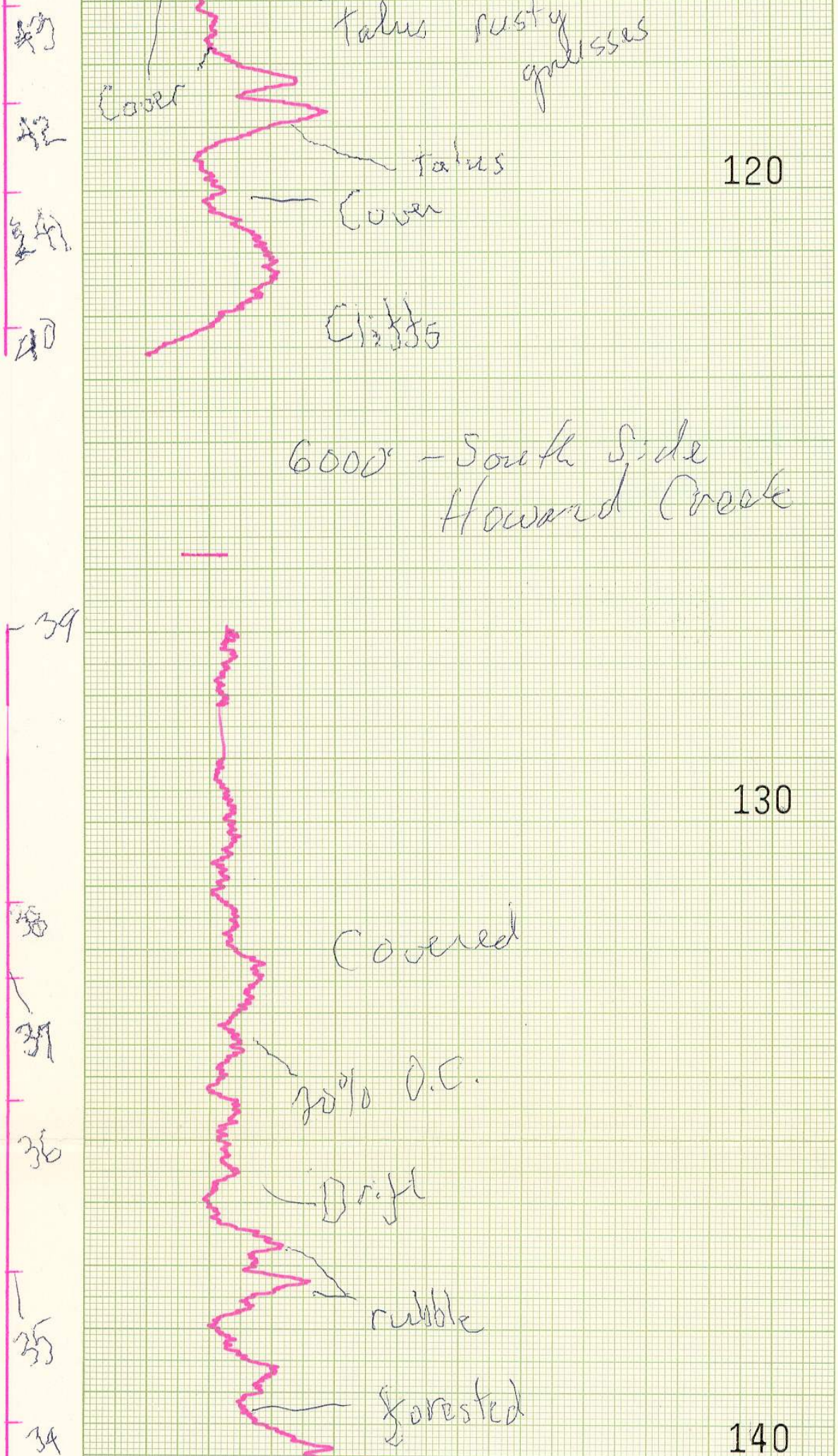

6000' - South Side Howard Creek

HEWLETT-PACKARD 9280-0278



gneisses with stringy & bldrs pegmatite

moraine

Cliffs 60% O.C.

Cover, 5% talus

6000' Howard Creek

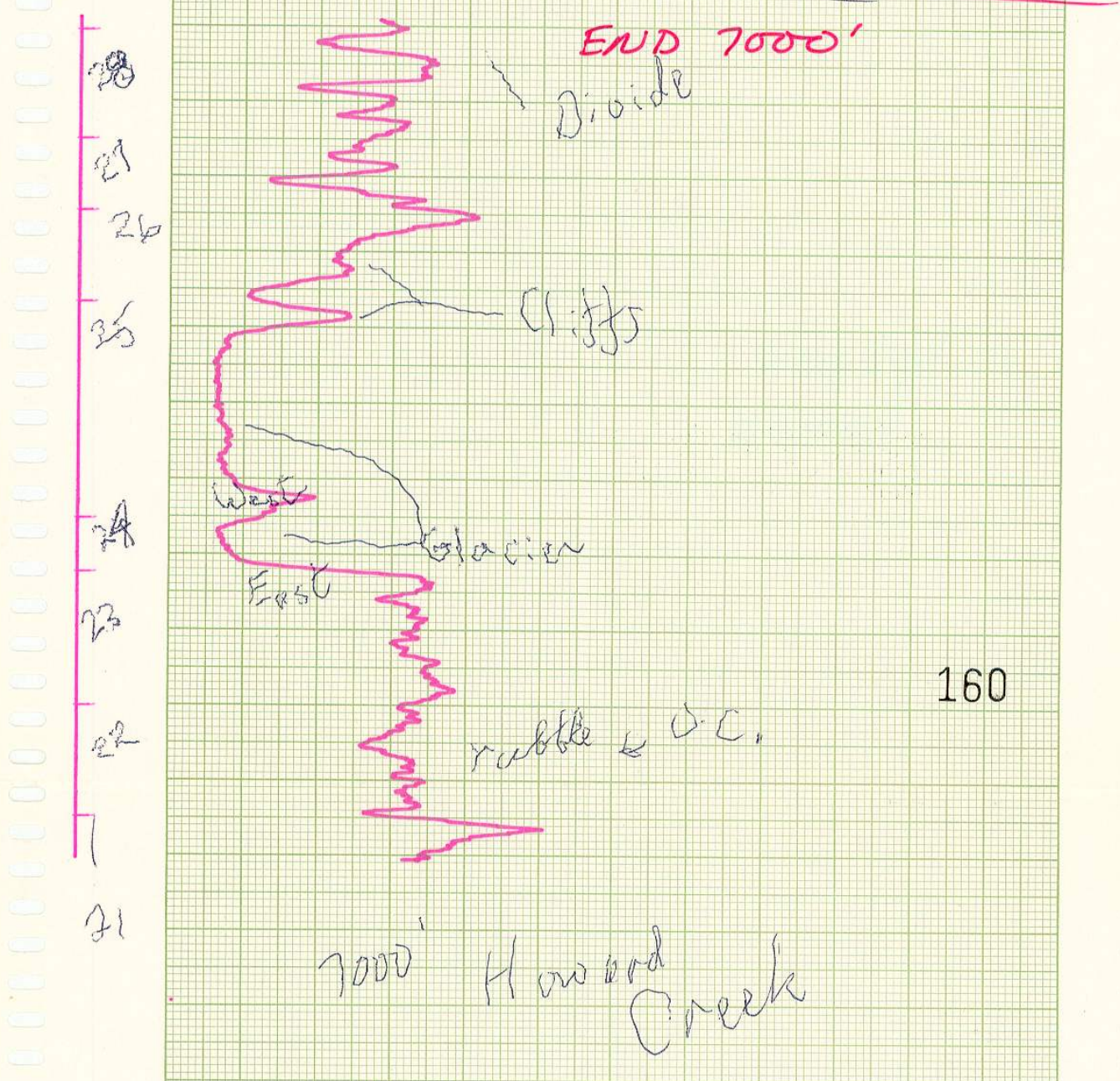

END 7000'

Divide

Cliffs

Glacier

rubble & O.C.

7000' Howard Creek

511
HEWLETT-PACKARD 9280-0278

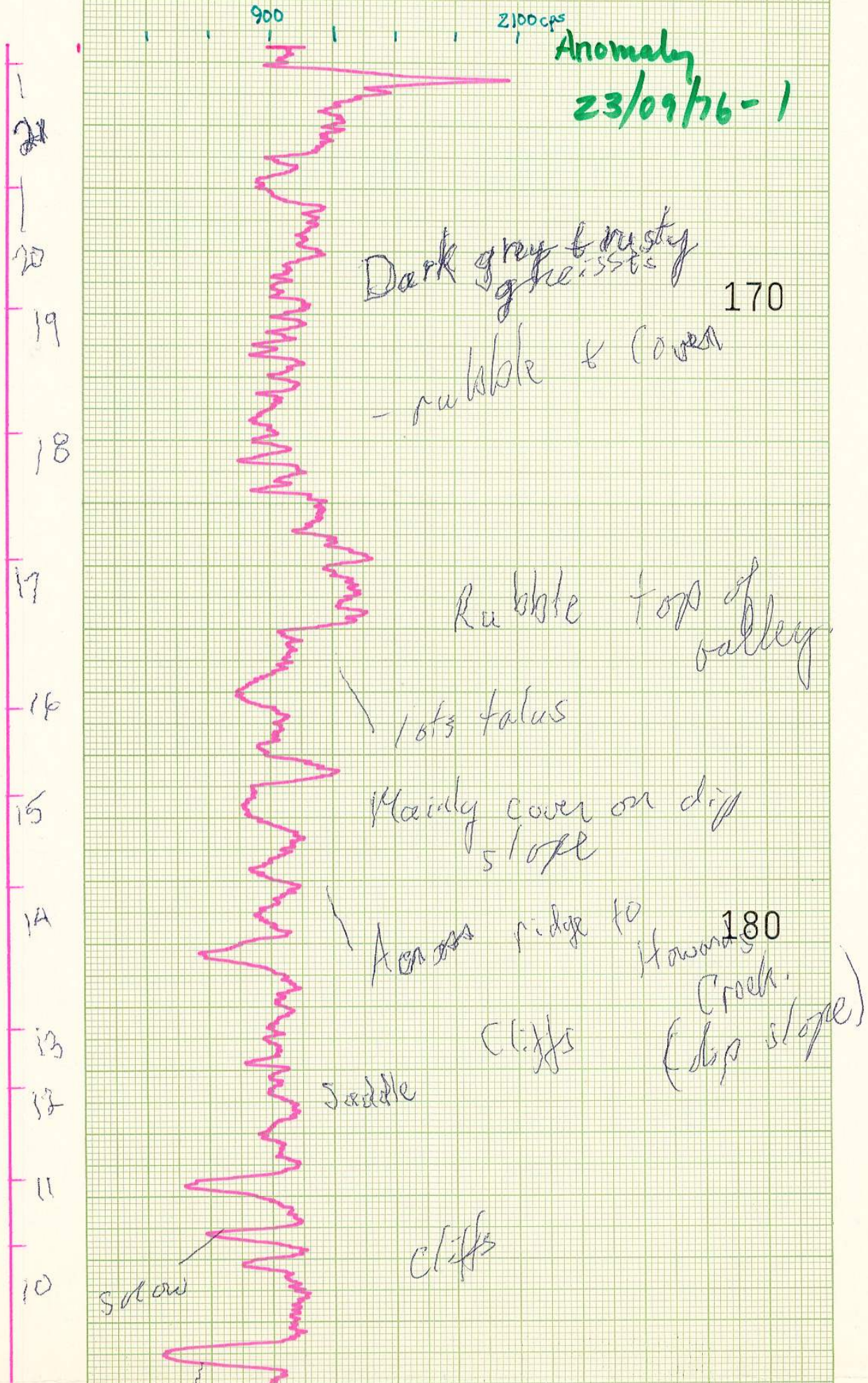

Anomaly 23/09/76-1

Dark grey & rusty gneisses

- rubble & cover

Rubble top of valley.

lots talus

Mainly cover on dip slope

Across ridge to Howards Creek. (dip slope)

Cliffs

Saddle

Cliffs

snow

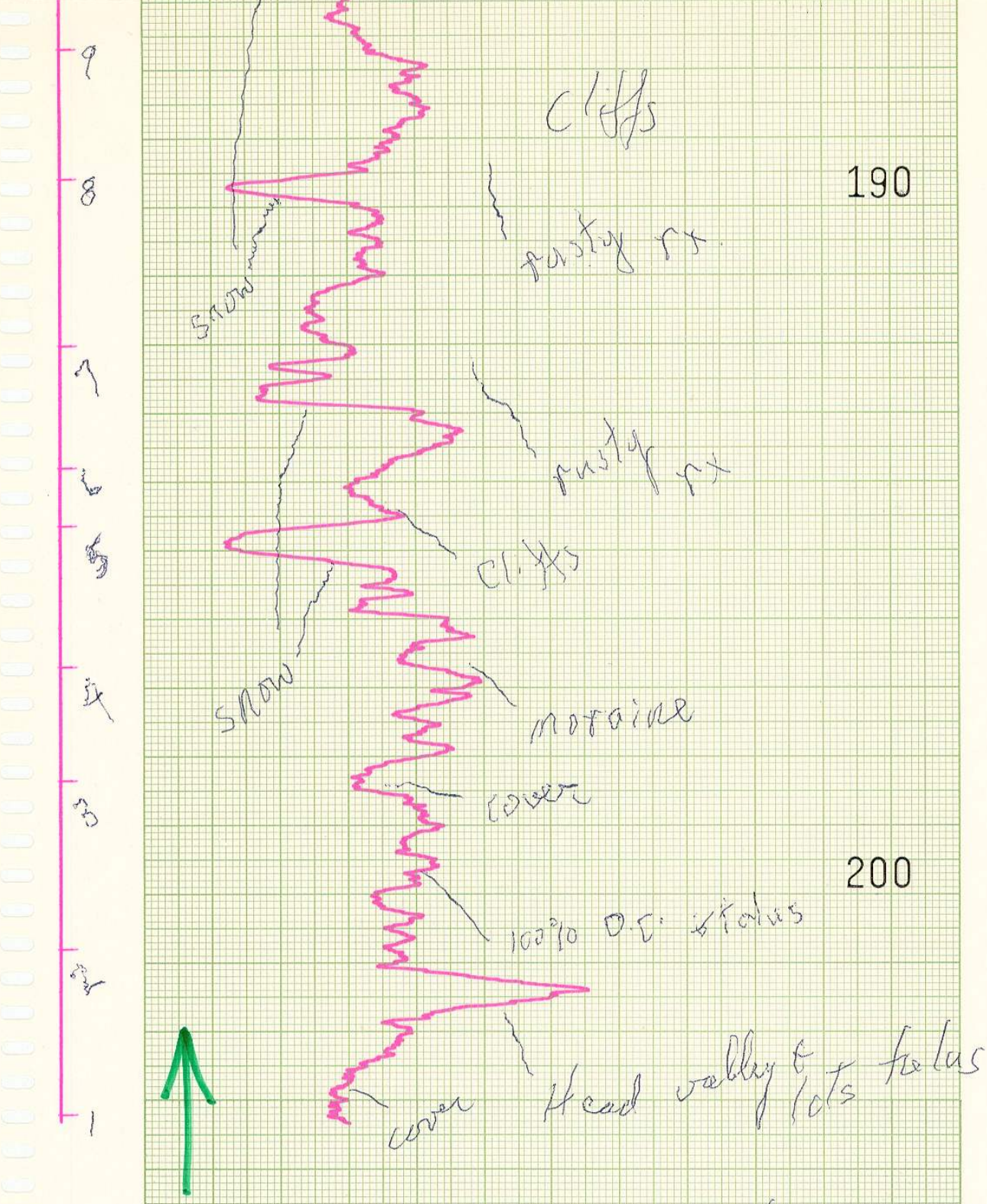

7000' - North side 3K

WINDFALL CREEK

END GROUSE CK



HEWLETT-PACKARD 9280
511

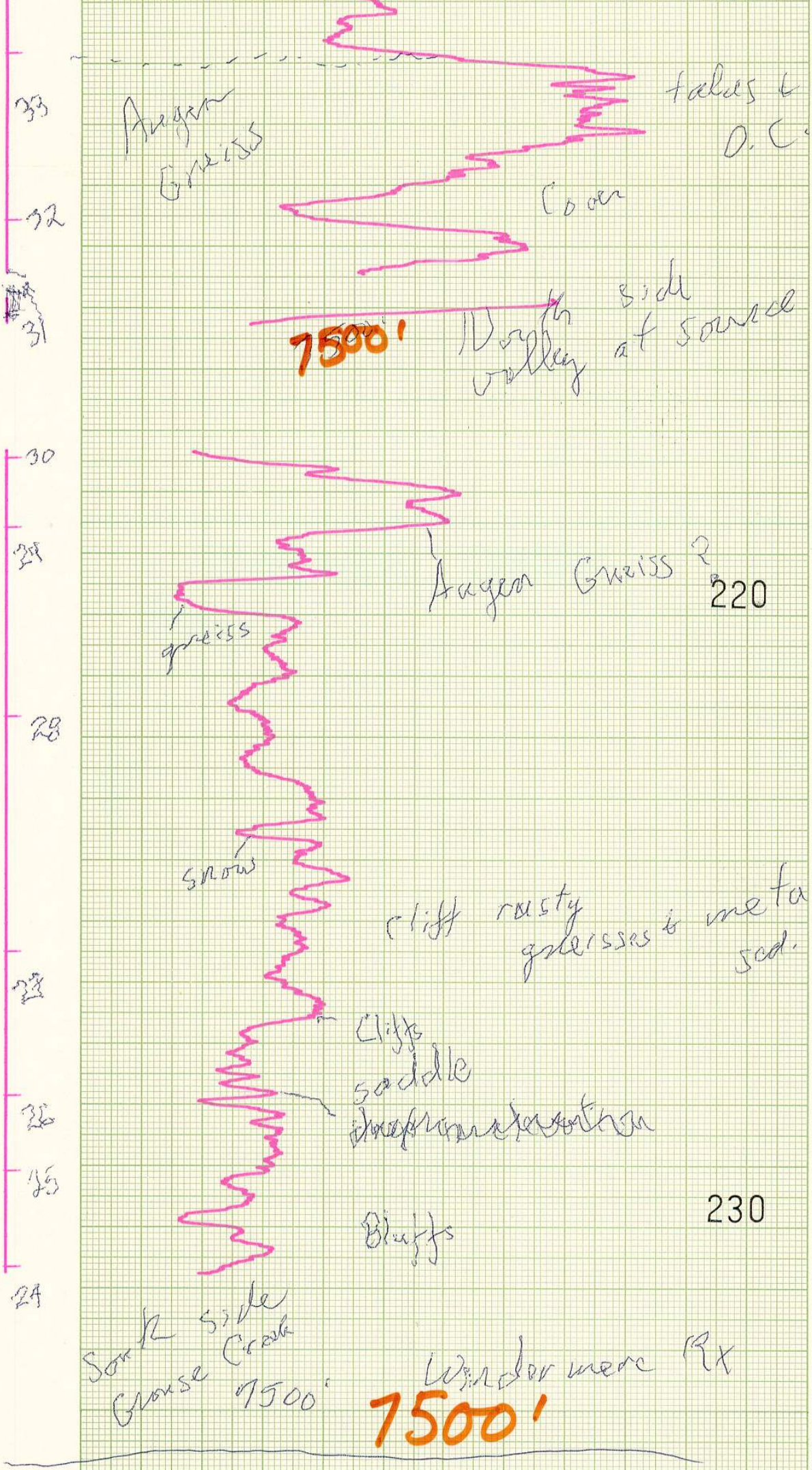

talus & O.C.

Augen Gneiss

Cover

North side valley at source

7500'

Augen Gneiss ?

gneiss

snow

cliff rusty gneisses & meta sed.

Cliffs

saddle

Bluffs

South side Grouse Creek 7500'

Windermere Rx

7500'

HEWLETT-PACKARD 9280-0278

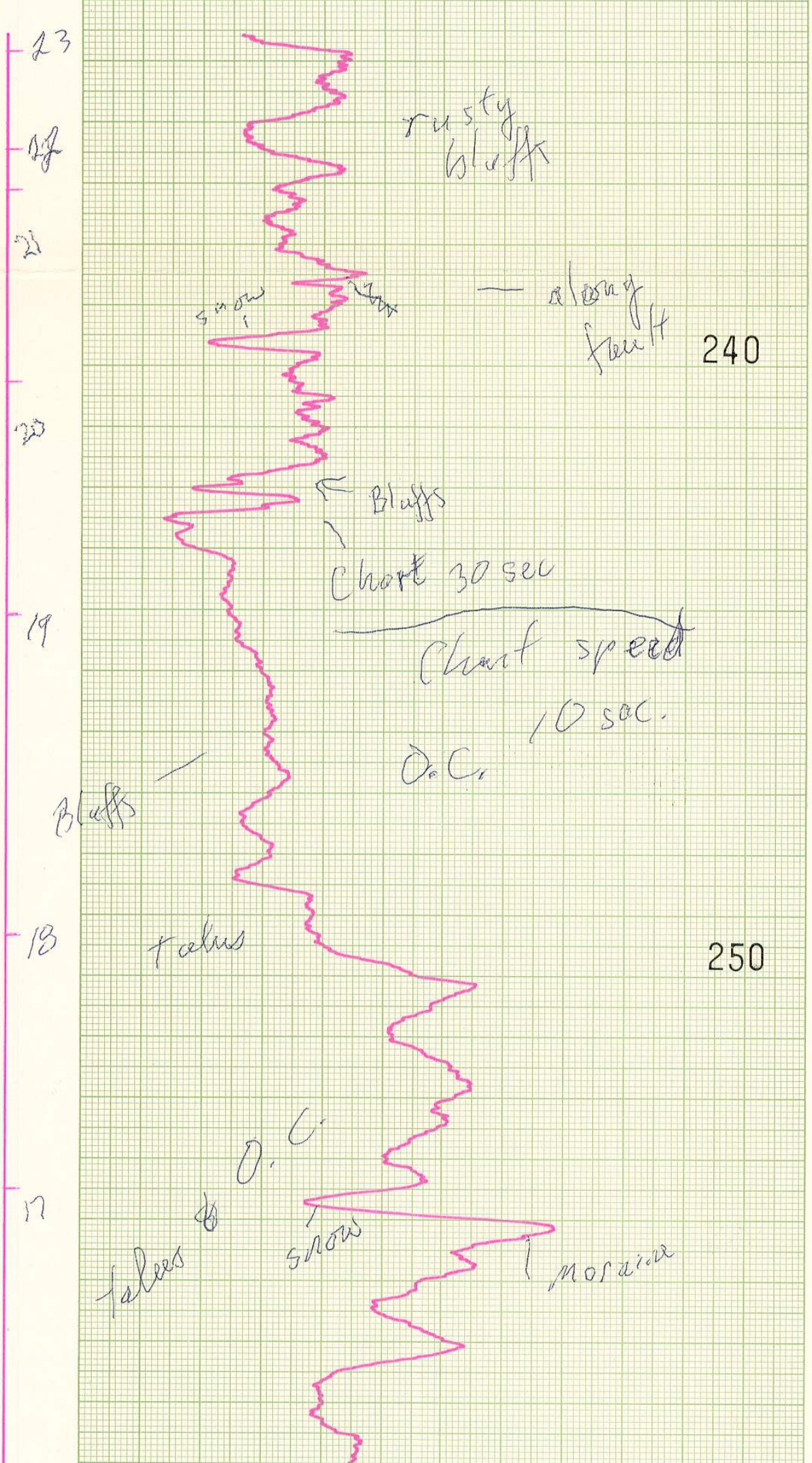

511
HEWLETT-PACKARD 9280-0278

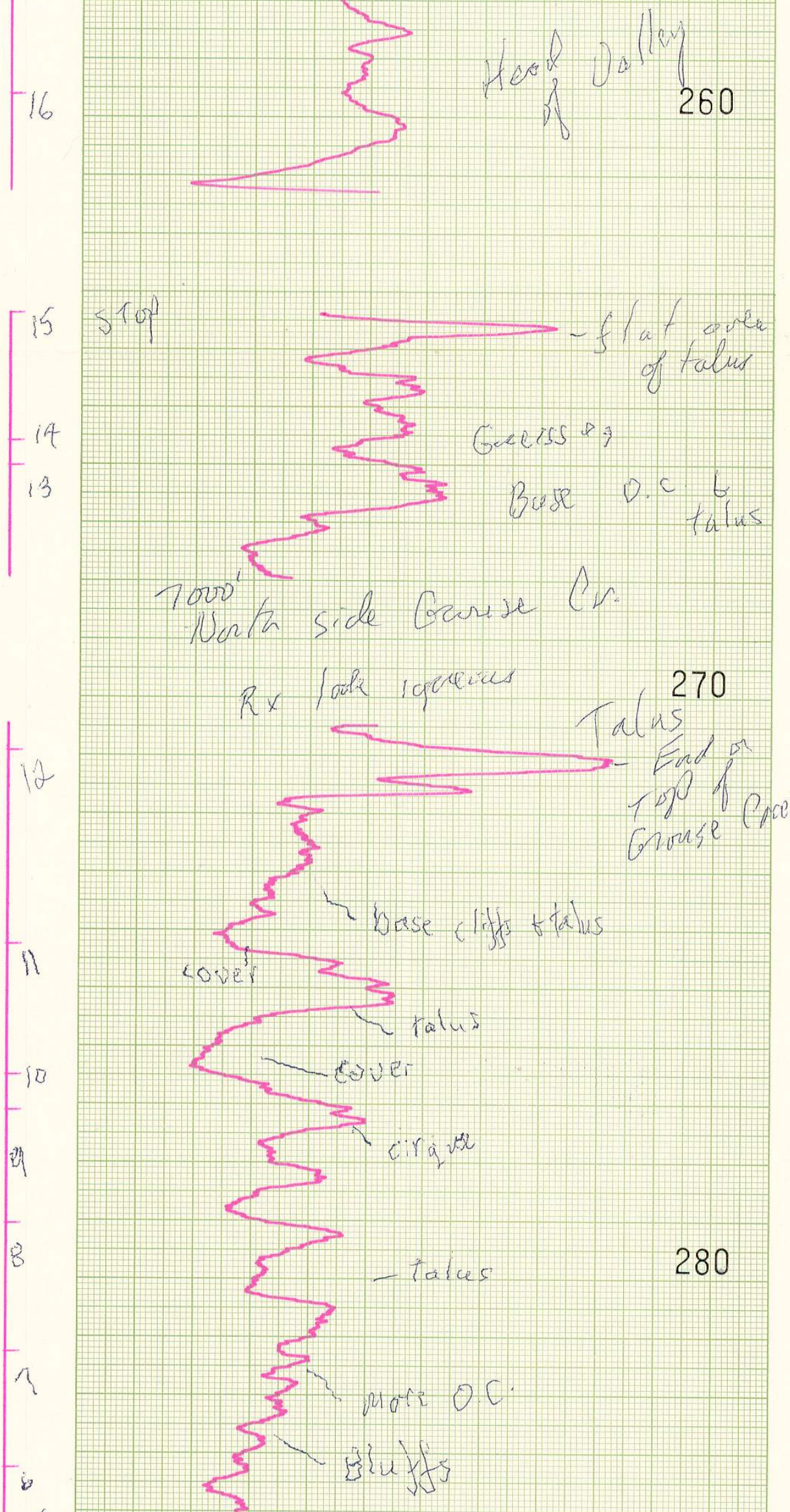

Head of Valley

stop

– flat area of talus

Gneiss & ?

Base O.C. & talus

7000'
North side Grouse Cr.

Rx look igneous

Talus

– End or Top of Grouse Creek

Base cliffs & talus

cover

talus

cover

cirque

– talus

more O.C.

Bluffs

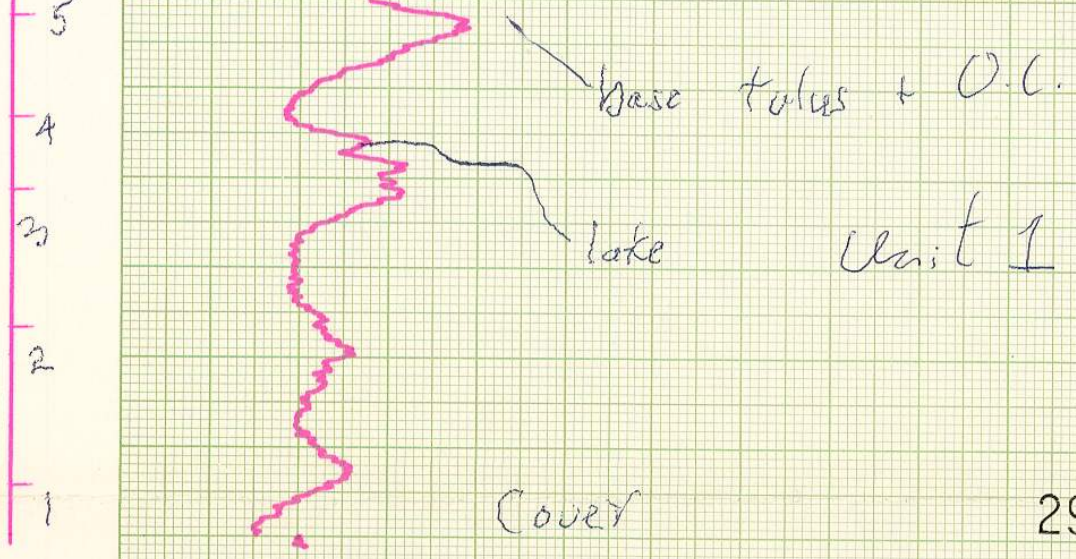

6000'
3k.
T.C.

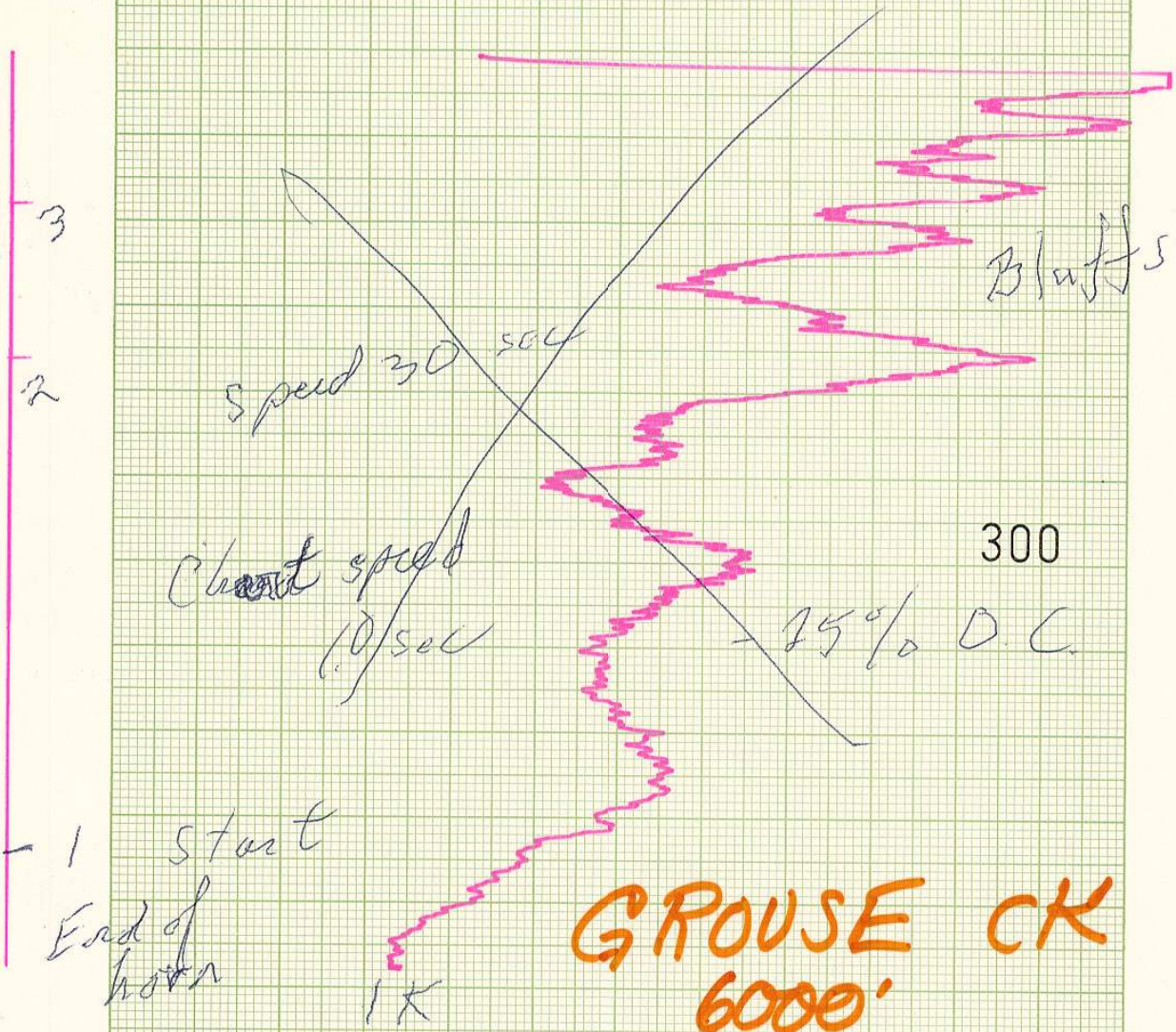

GROUSE CK
6000'

Grouse Creek
6000' T.C.

GROUSE, WINDFALL & HOWARD
CREEKS 310

Sept 23/76
LOMENDA & PLUT
7155 B Recorder
GAM 1
GSA -

841236
83D

511

HEWLETT-PACKARD 9280-0278