inches
0 1
0 1 2
centimetres
BRITISH COLUMBIA GEOLOGICAL SURVEY
This reference scale bar has been added to the original image. It will scale at the same rate as the image, therefore it can be used as a reference for the original size.

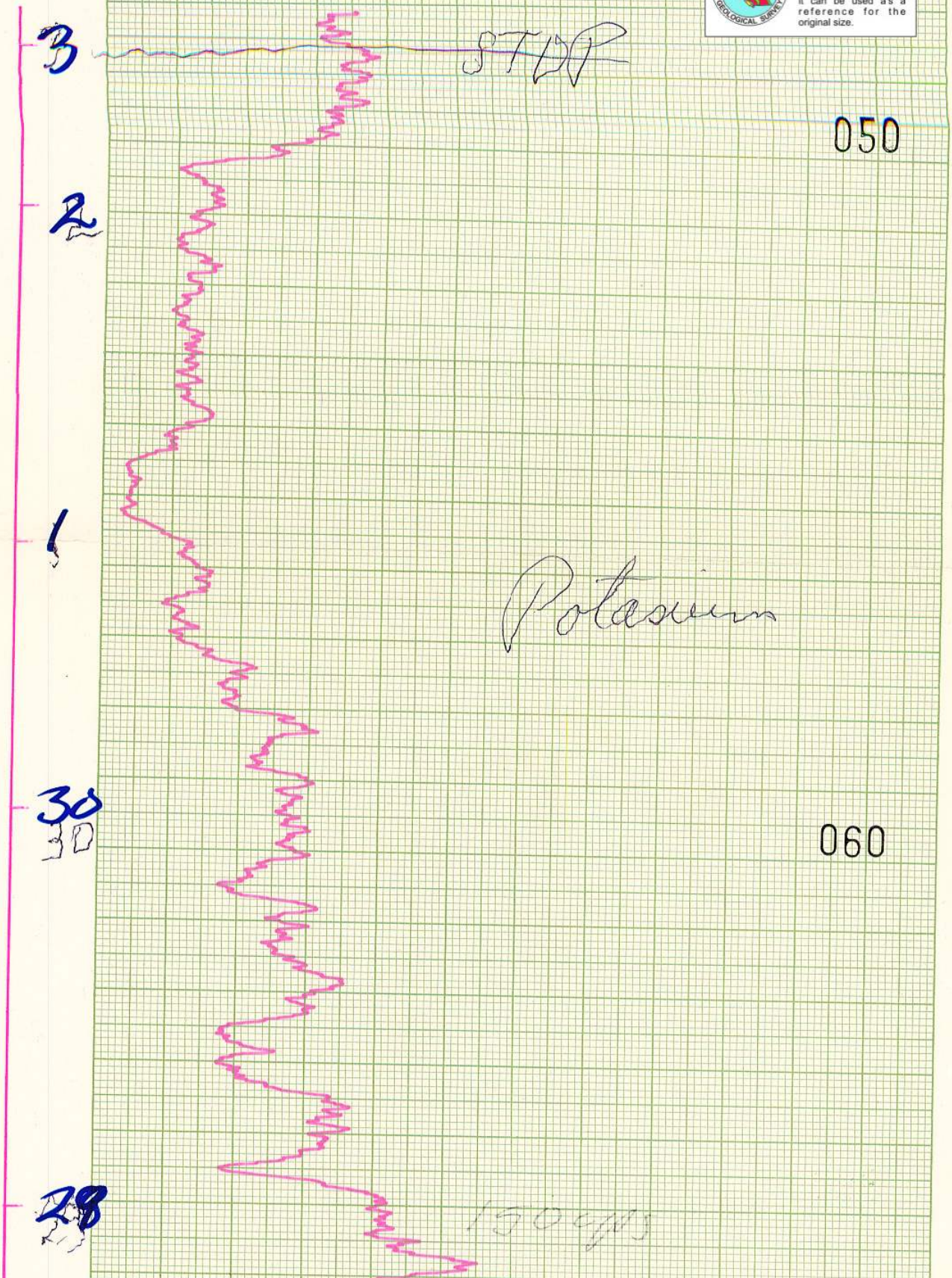

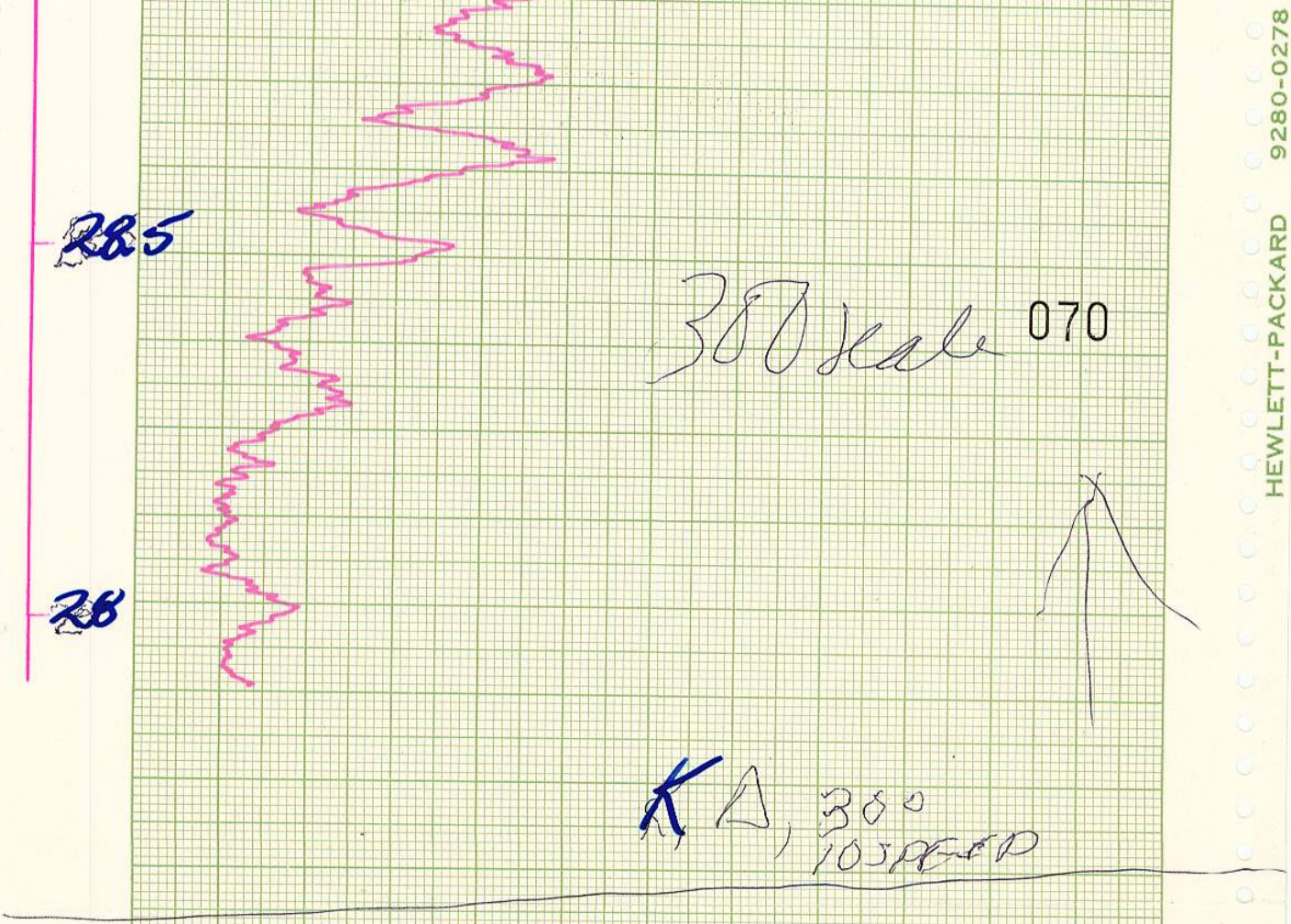

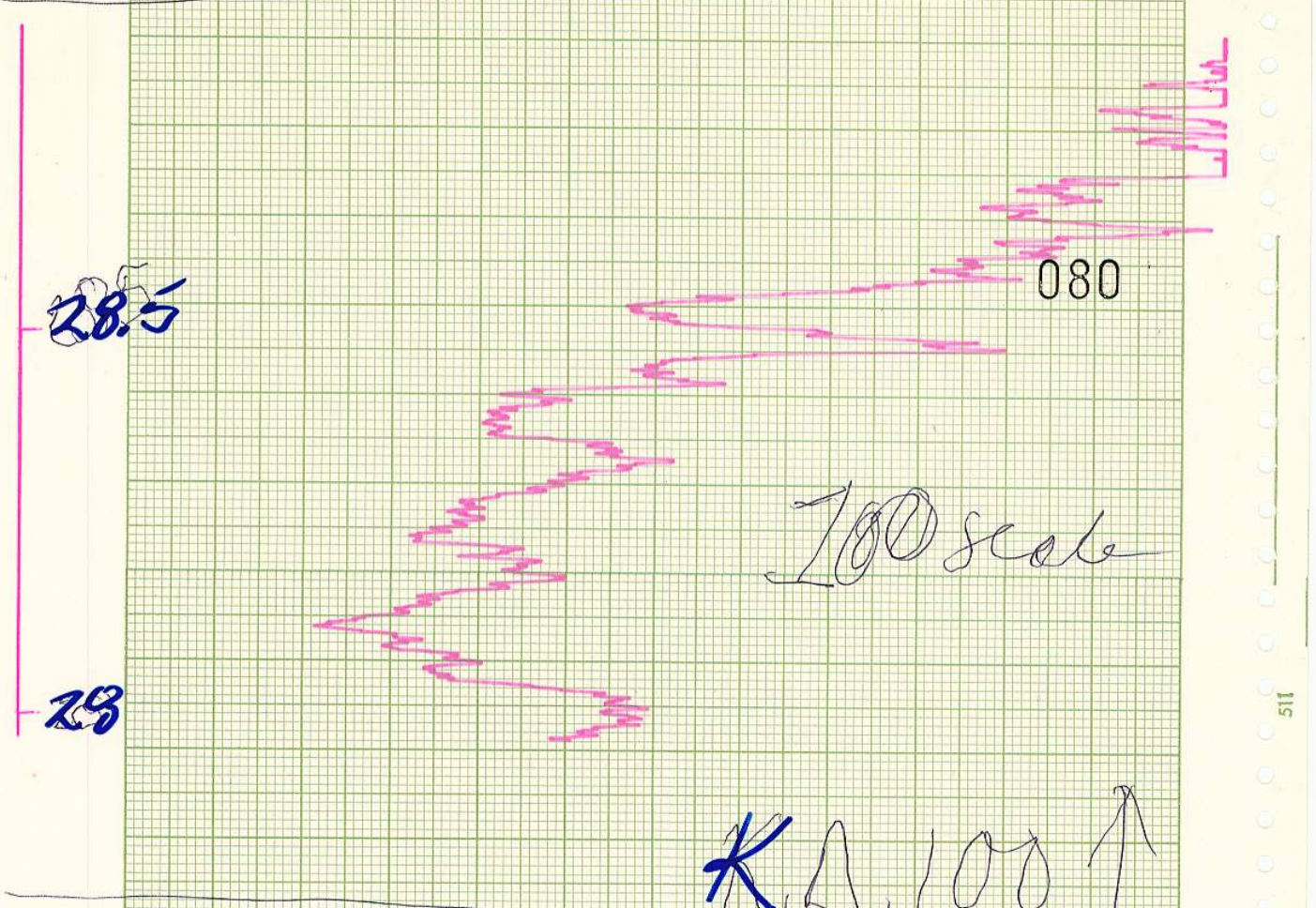

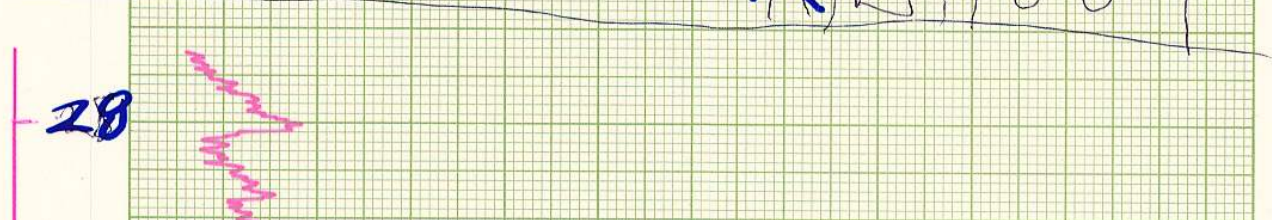

HEWLETT-PACKARD 9280-0278
511

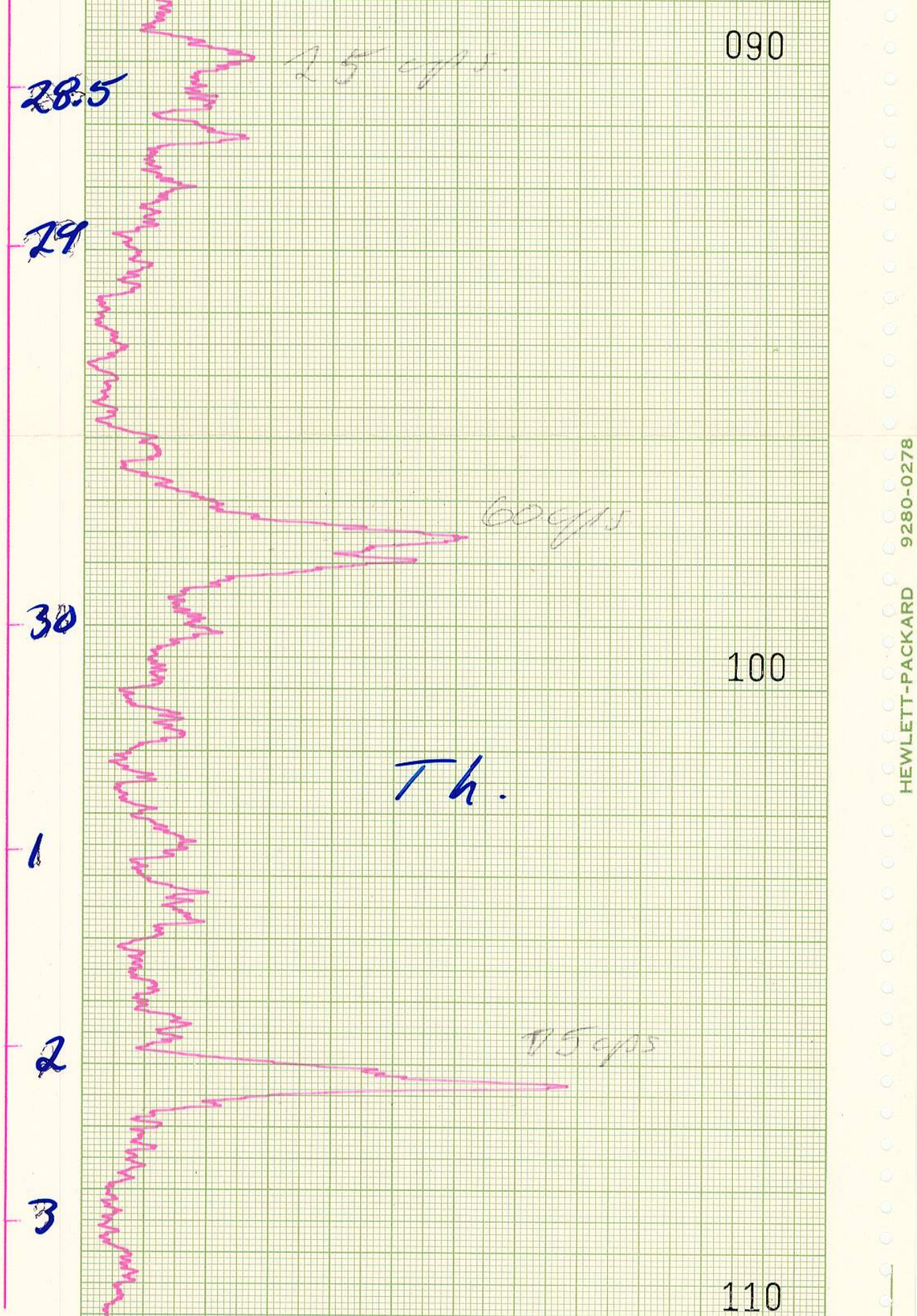

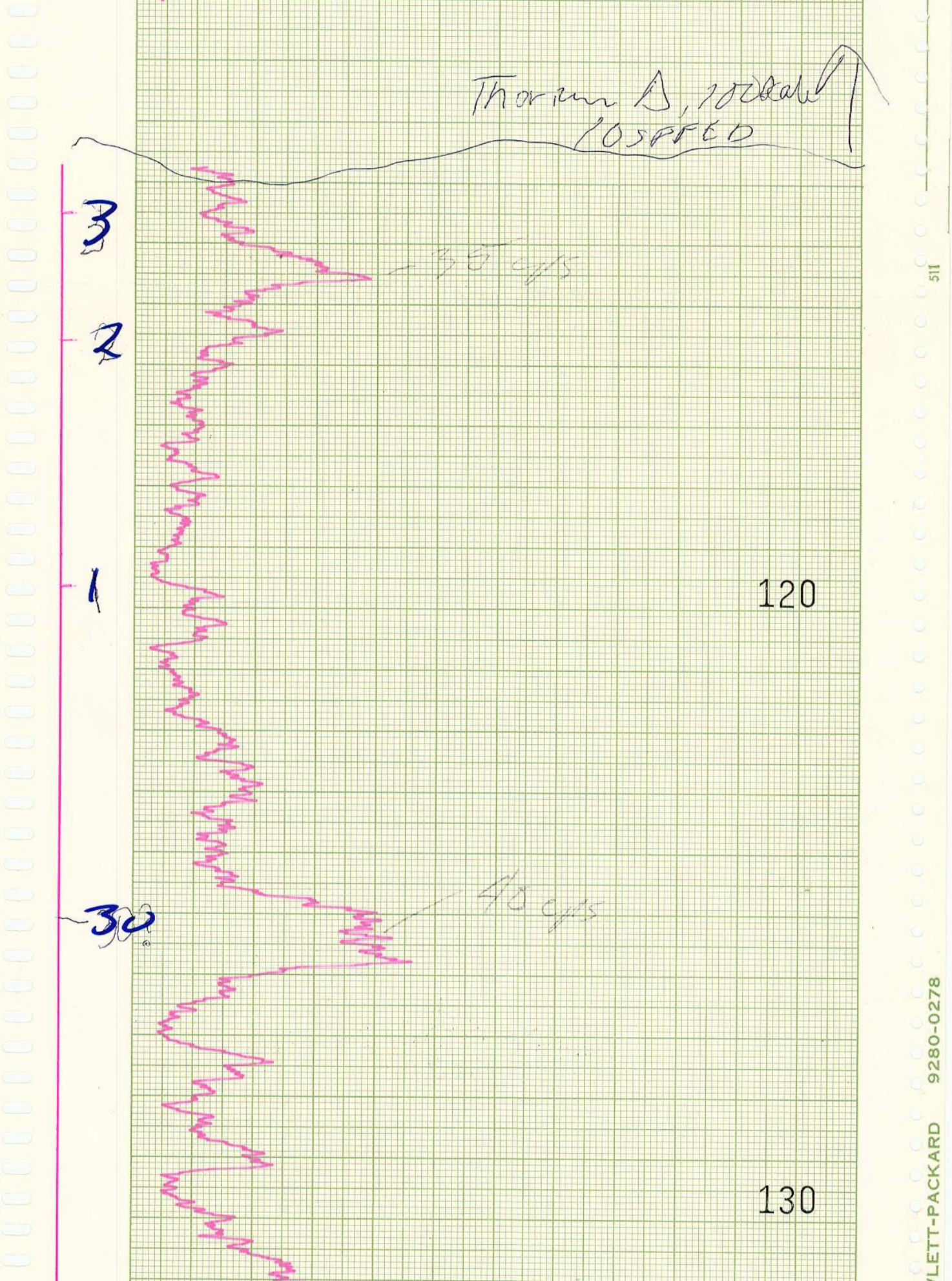

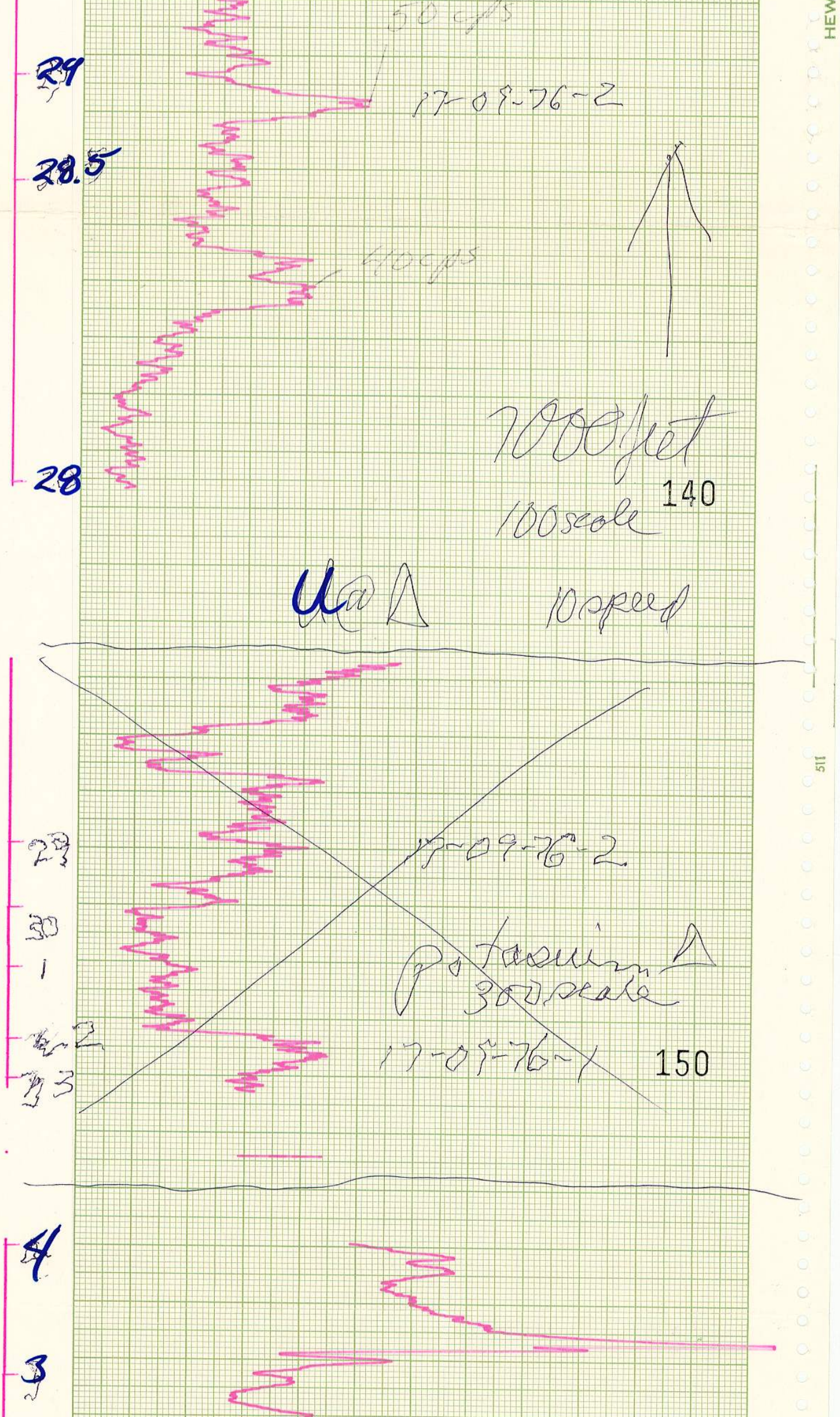

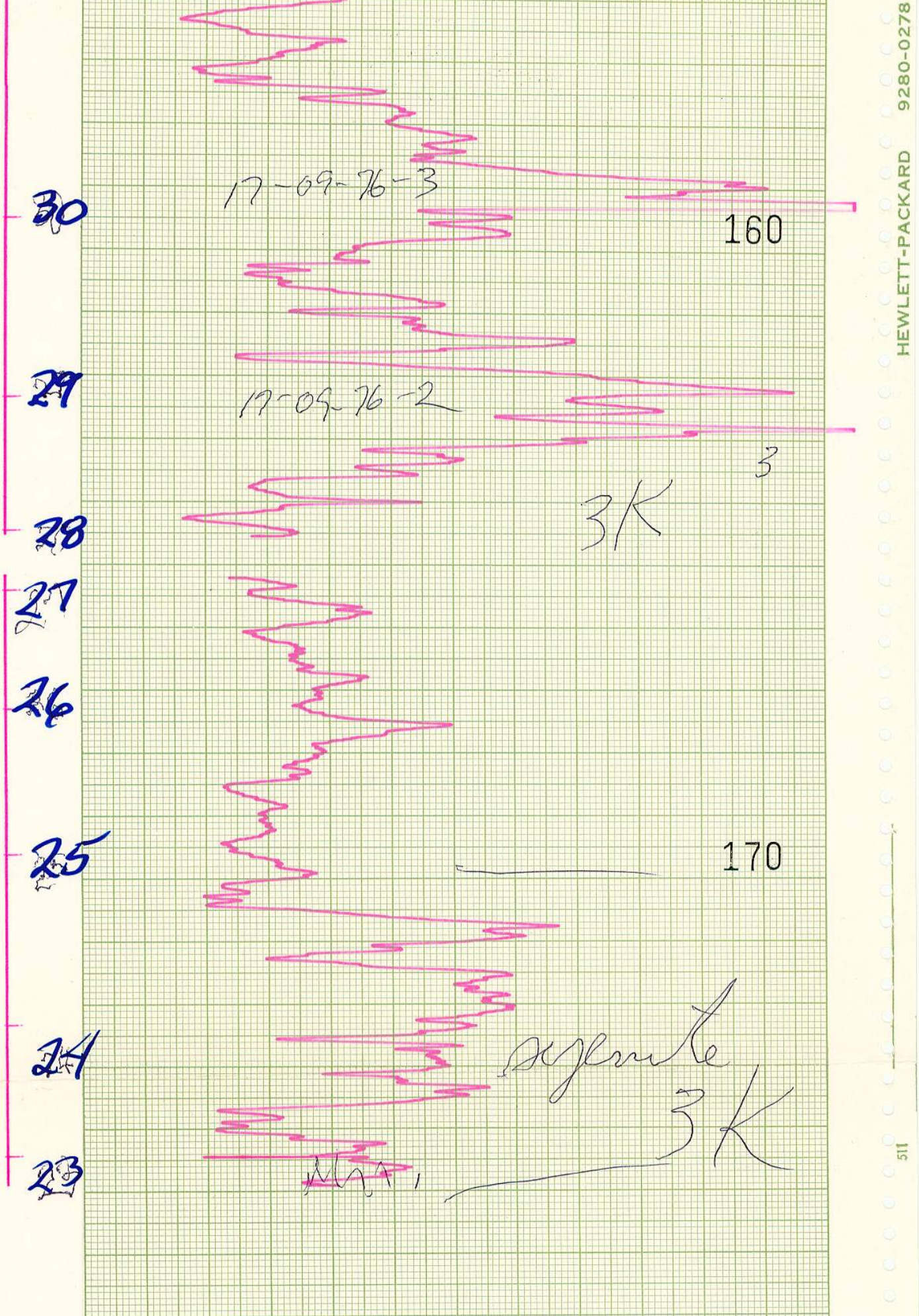

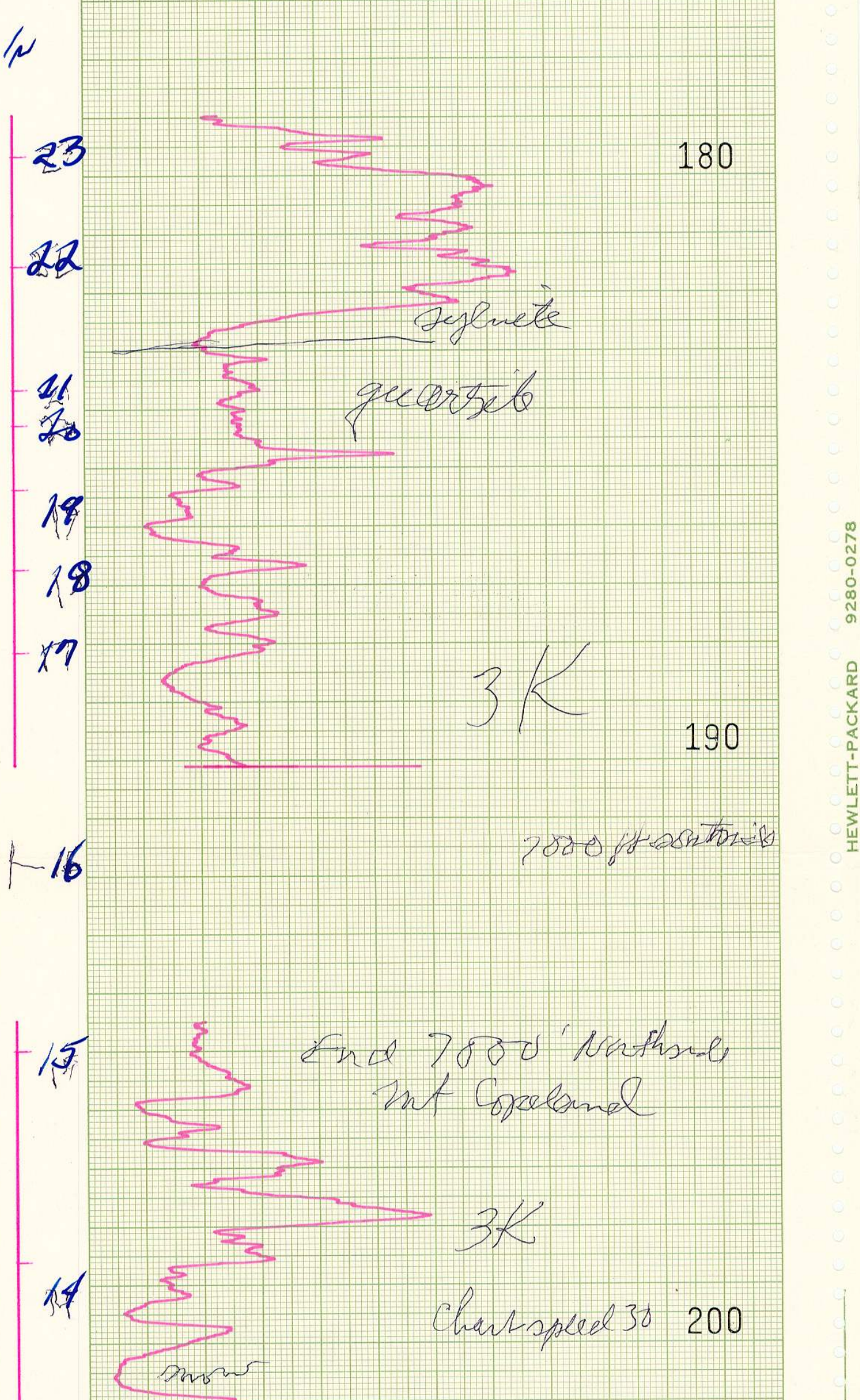

HEWLETT-PACKARD 9280-0278

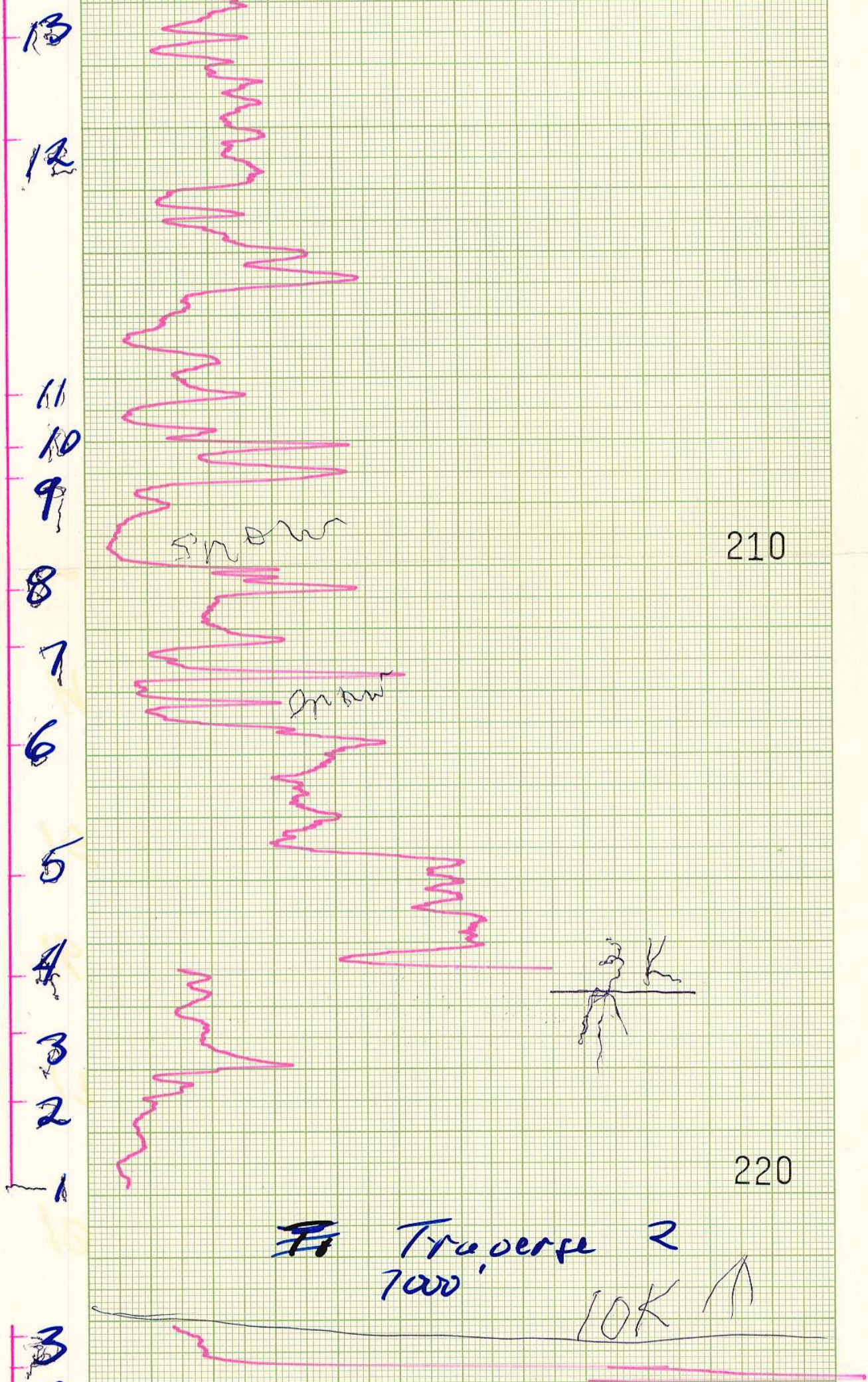

511

HEWLETT-PACKARD 9280-0278

17/09/76-1 ↗

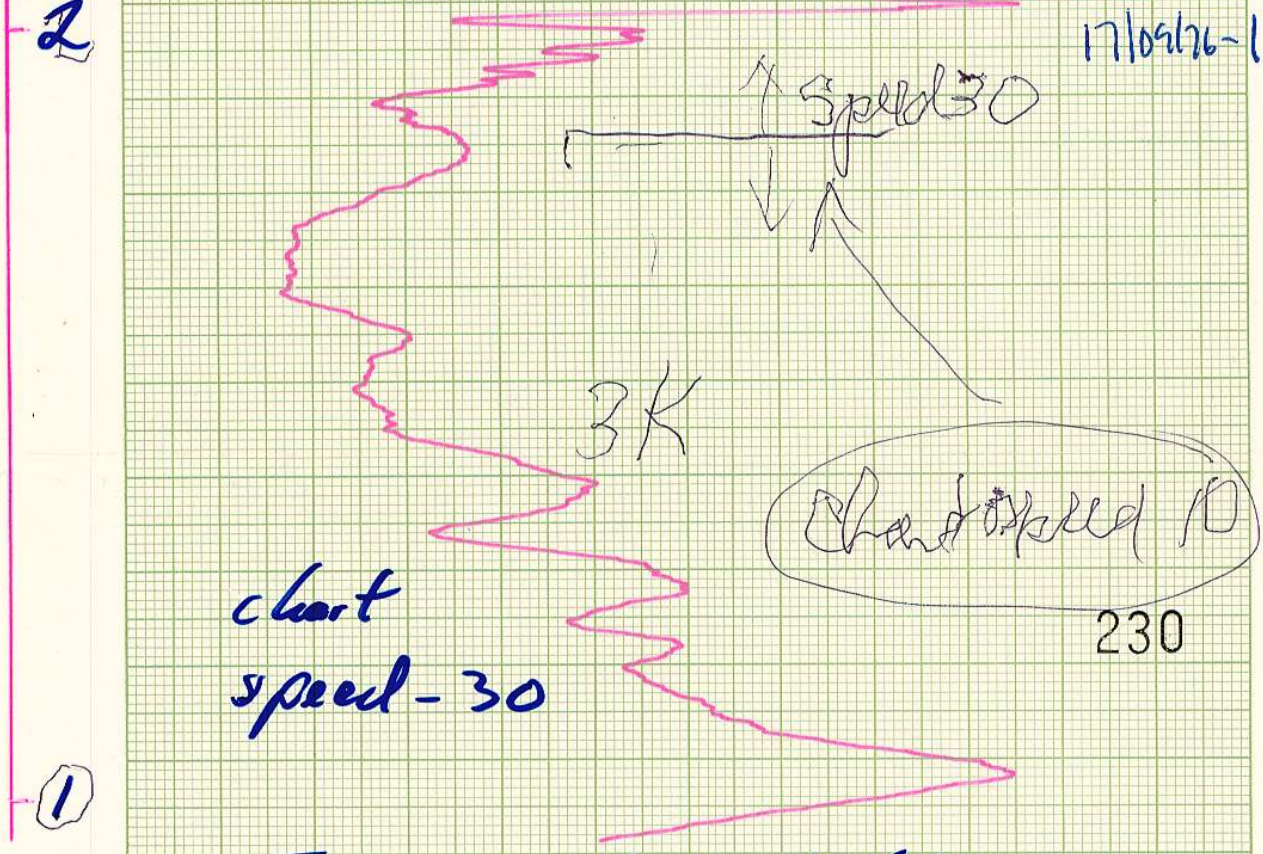

Chart speed 10

chart speed-30

Traverse 2 3K

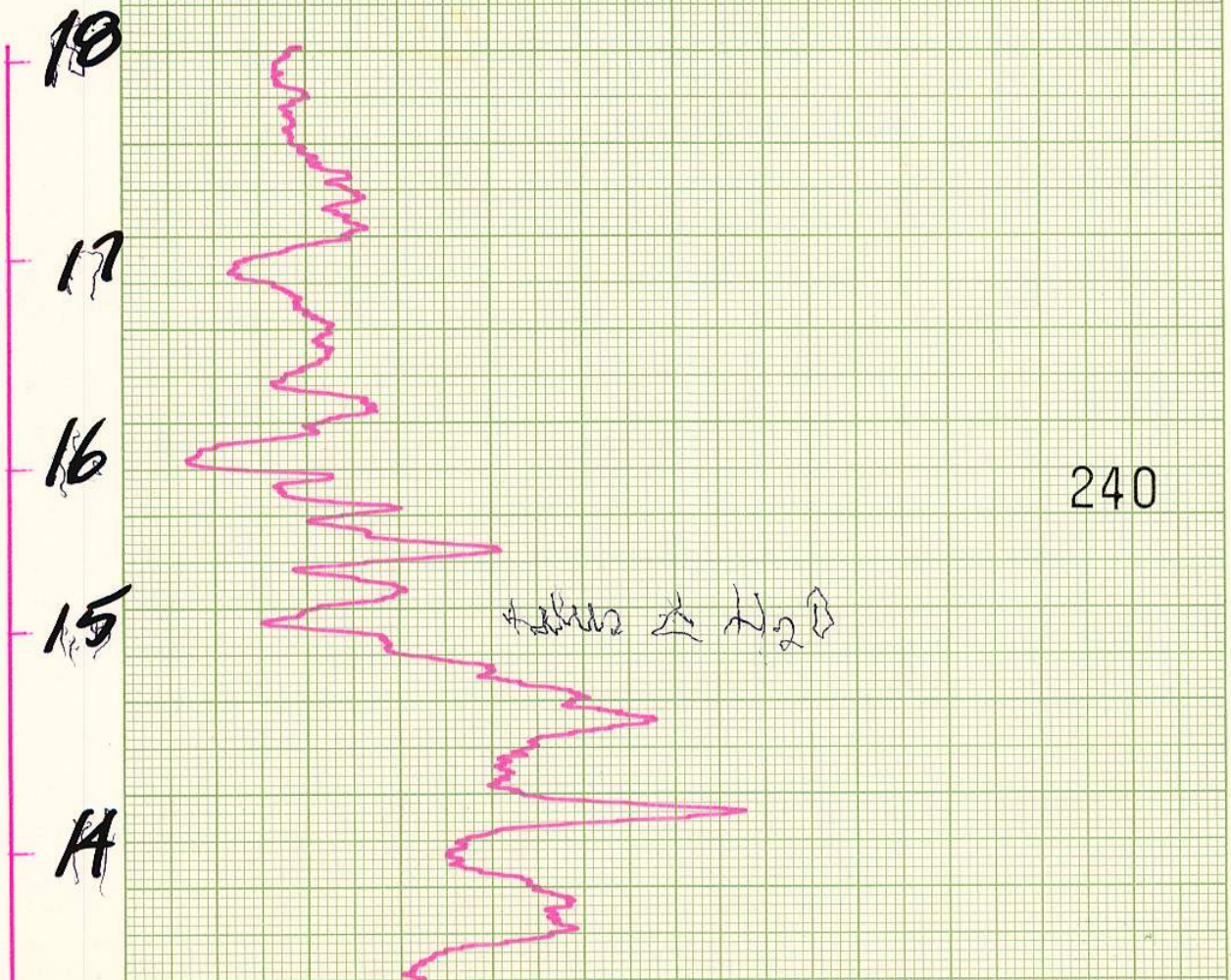

[illegible] 2 H_2O

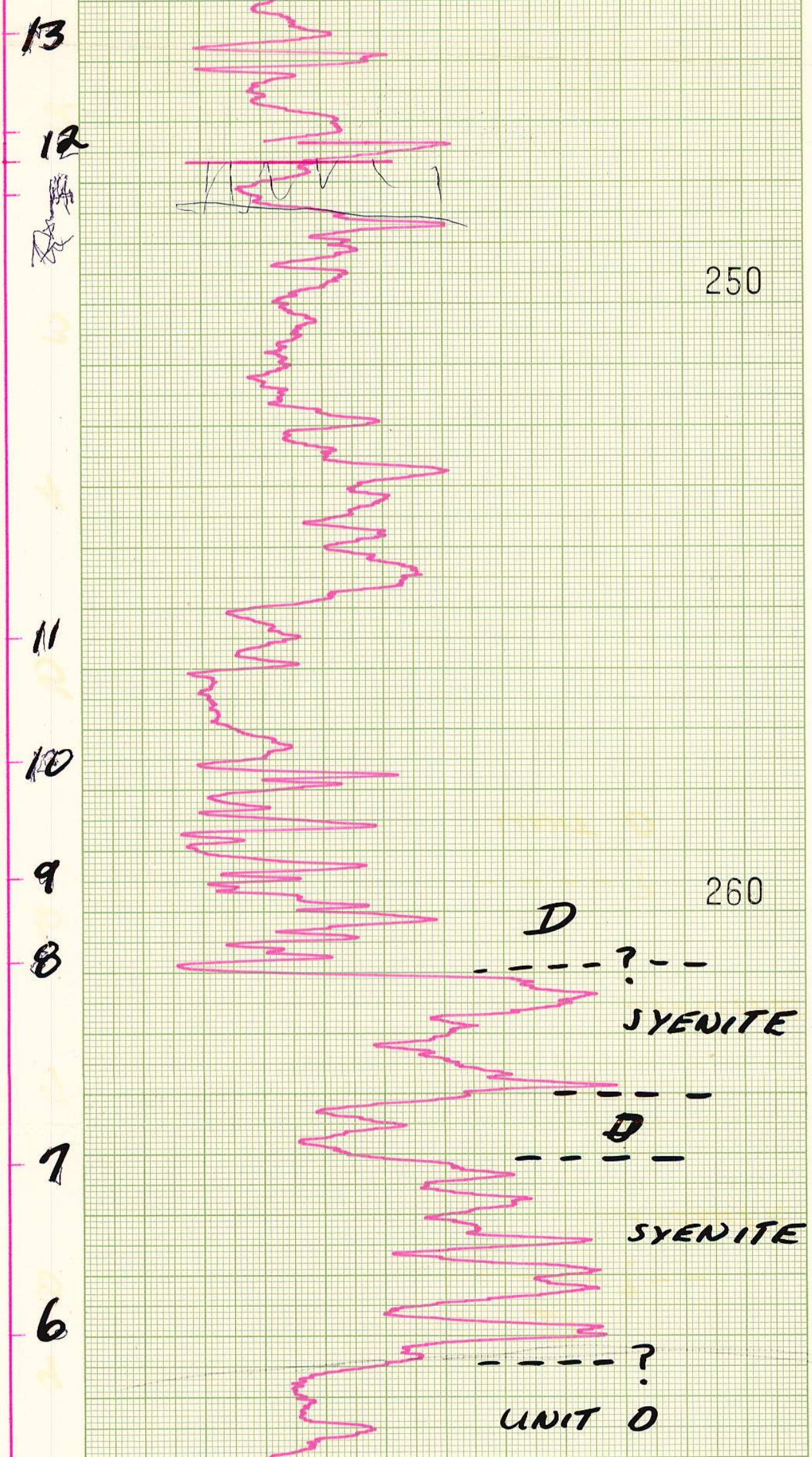

HEWLETT-PACKARD 9280-0278

511

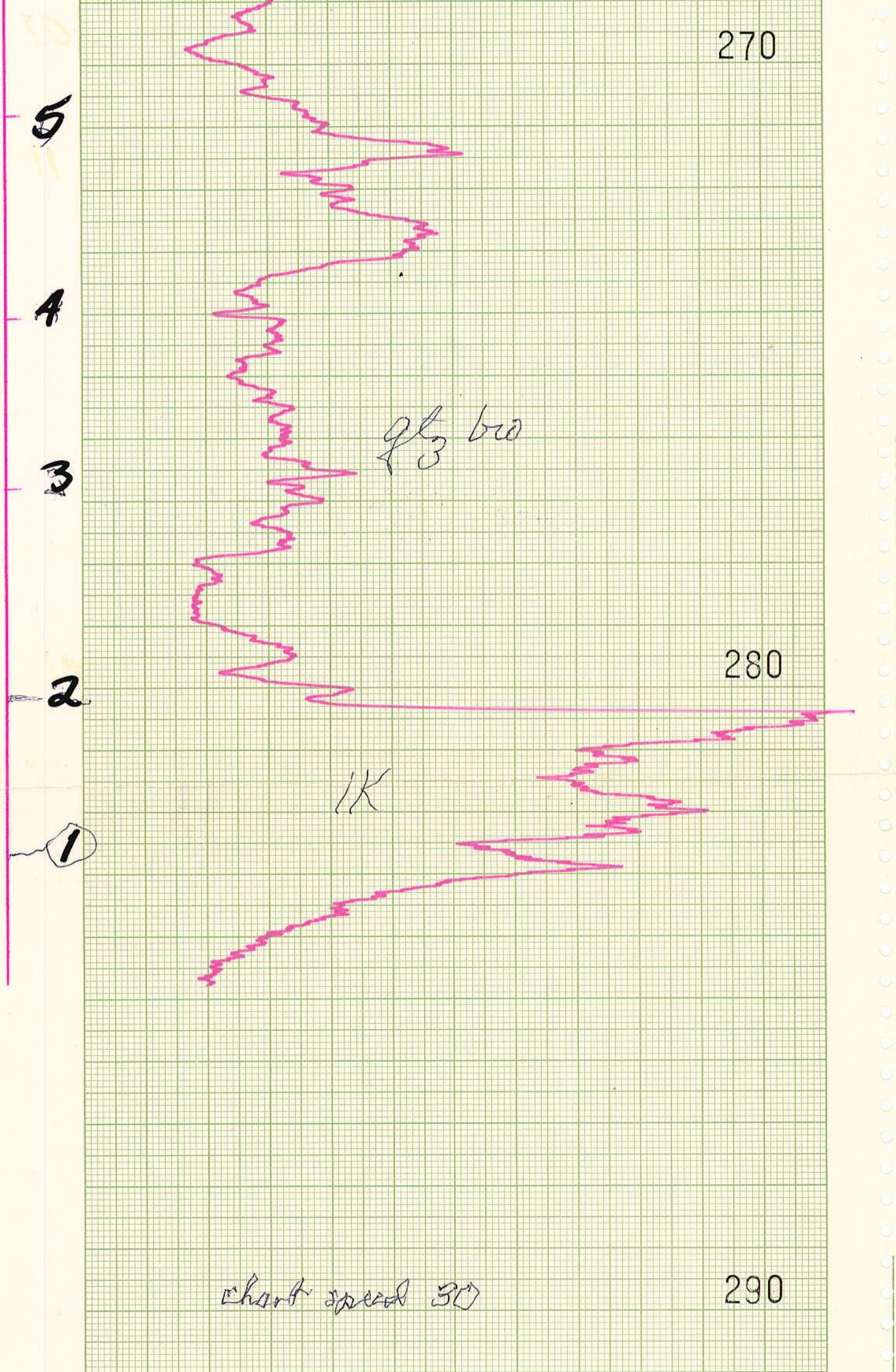

chart speed 30

Mt. Copeland

Sept. 17, 1976

6000' PLUT

T.C. LOMENDA

841225
Mt. Coleman
82M/1W

300

310

511

HEWLETT-PACKARD 9280-0278

inches
0 1
0 1 2
centimetres
This reference scale bar has been added to the original image. It will scale at the same rate as the image, therefore it can be used as a reference for the original size.
BRITISH COLUMBIA GEOLOGICAL SURVEY

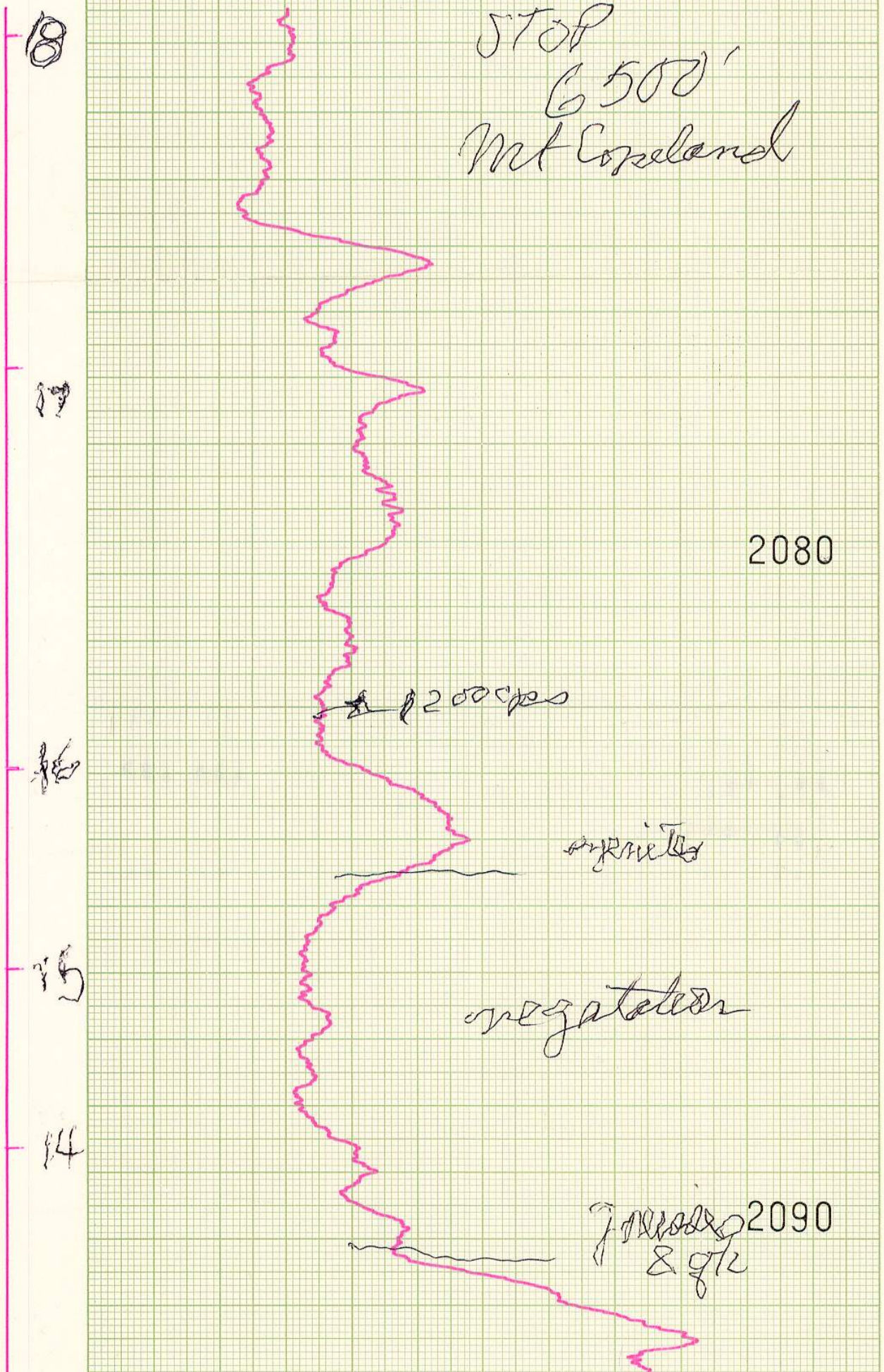

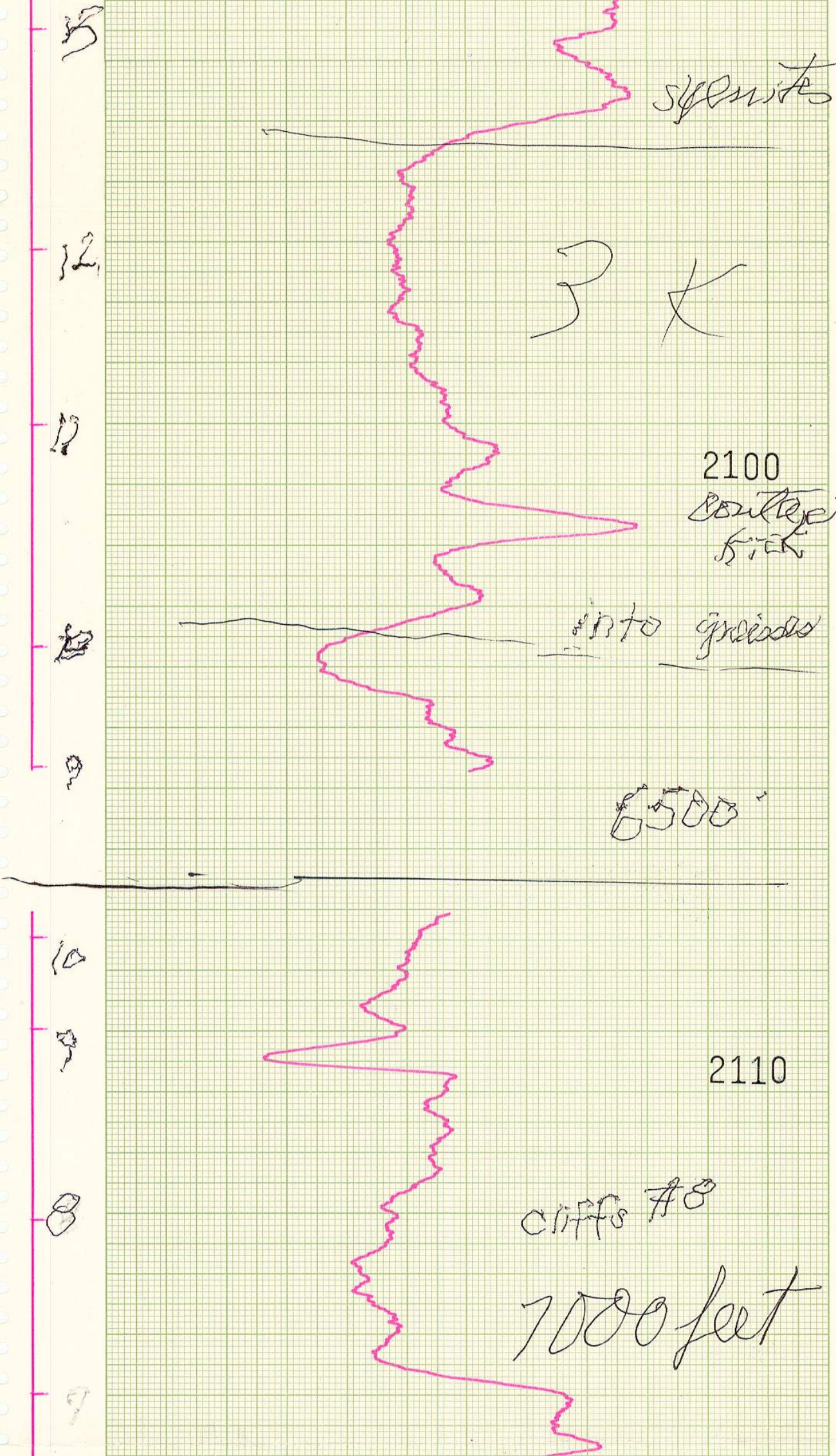

syenite

3 K

boulder kick

into gneiss

6500'

cliffs #8

7000 feet

511
HEWLETT-PACKARD 9280-0278

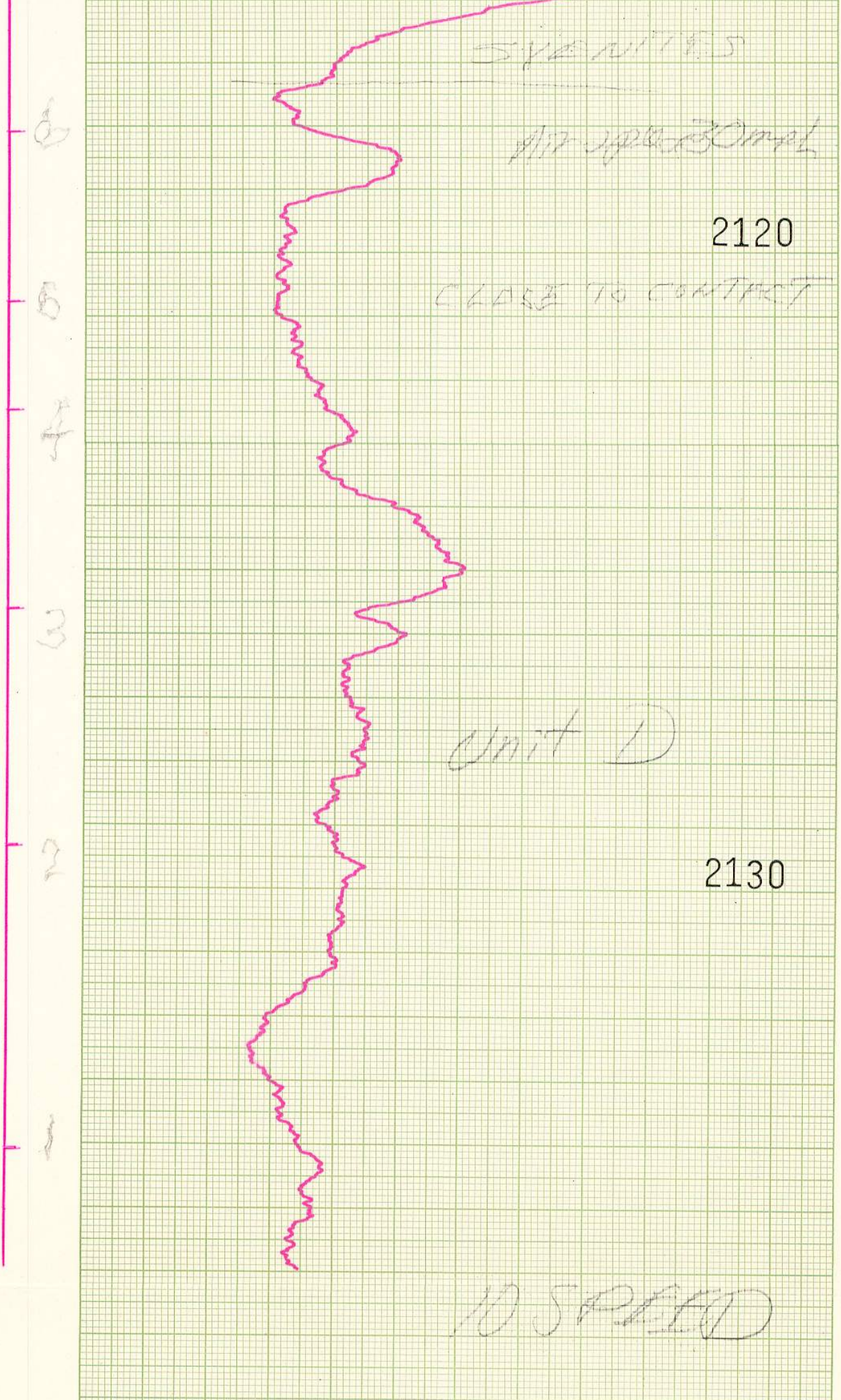

511

9280-0278

— 4

2140

3K, TC

TRAVERSE 3
19/5/76
Mt. Copeland

2150

HEWLETT-PACKARD

511



HEWLETT-PACKARD 9280-0278