



NORTH

1:1310


CHEHALIS PROPERTY
CHEHALIS RIVER

SHOWING ANOMALIES LOCATED BY
A GEOPHYSICAL RECONNAISSANCE

SCALE 1 IN TO .25 MILES

-  ANOMALY SPONTANEOUS POLARIZATION
-  FORMER LOGGING RAILWAY NOW A ROAD

NOV 1964 JOHN SIRCLA



841081

SARRISCK RIVER