
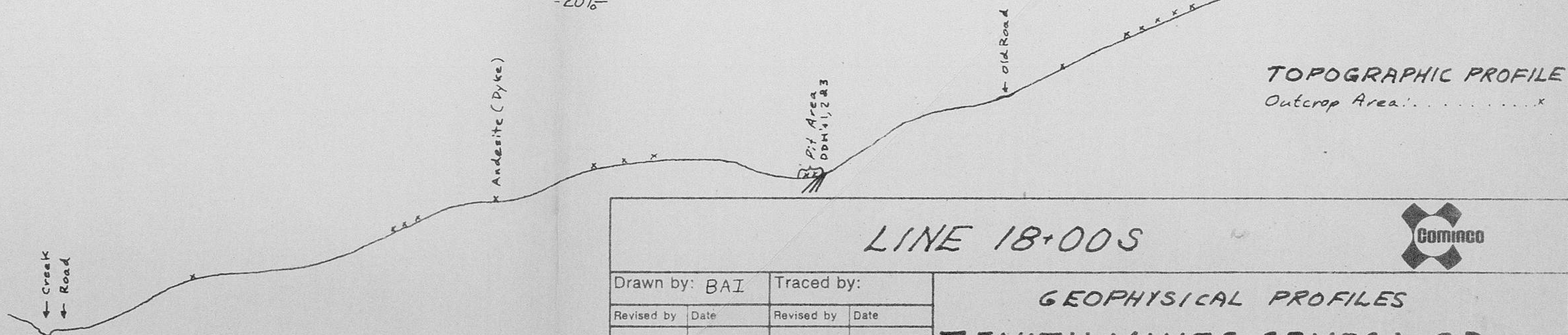
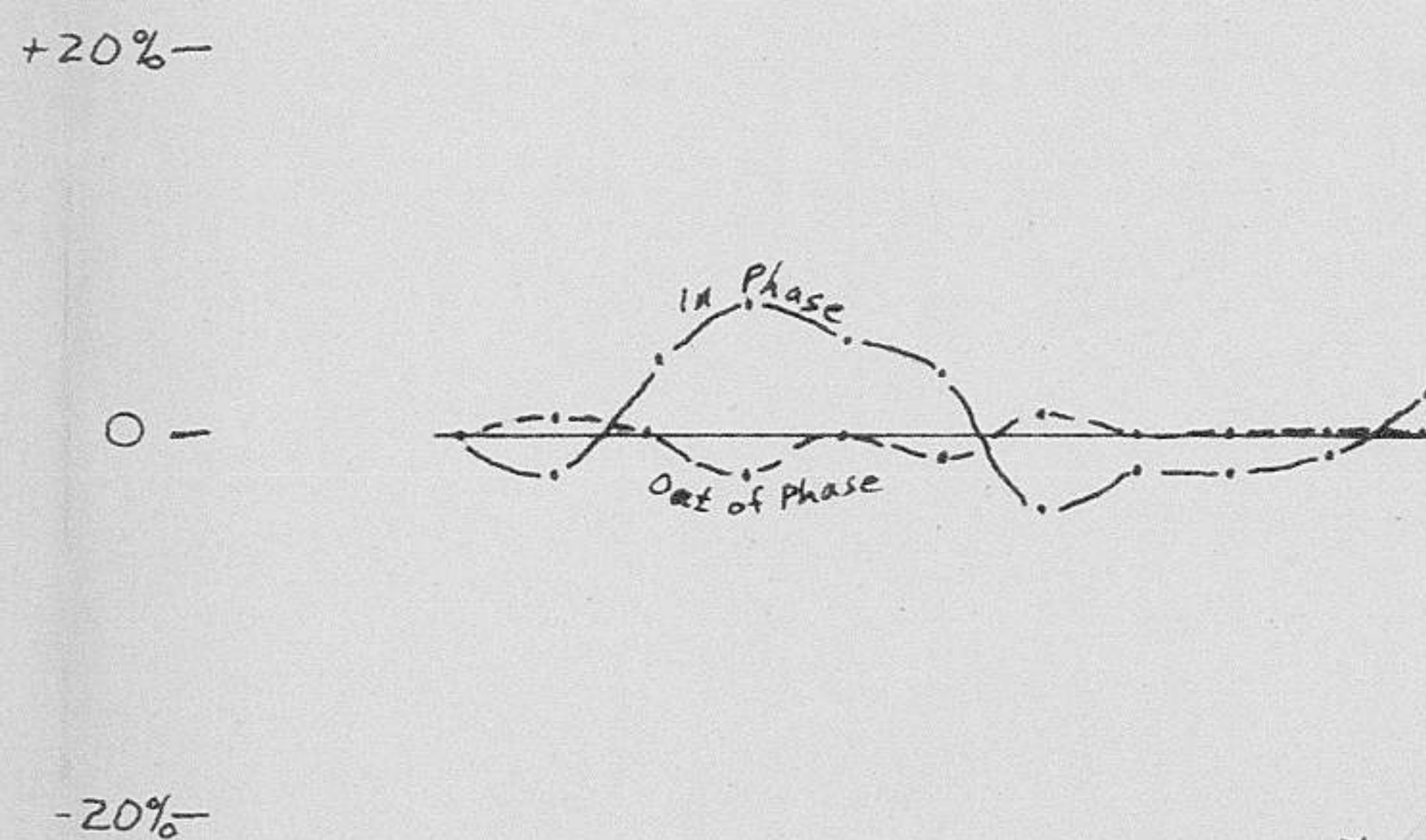
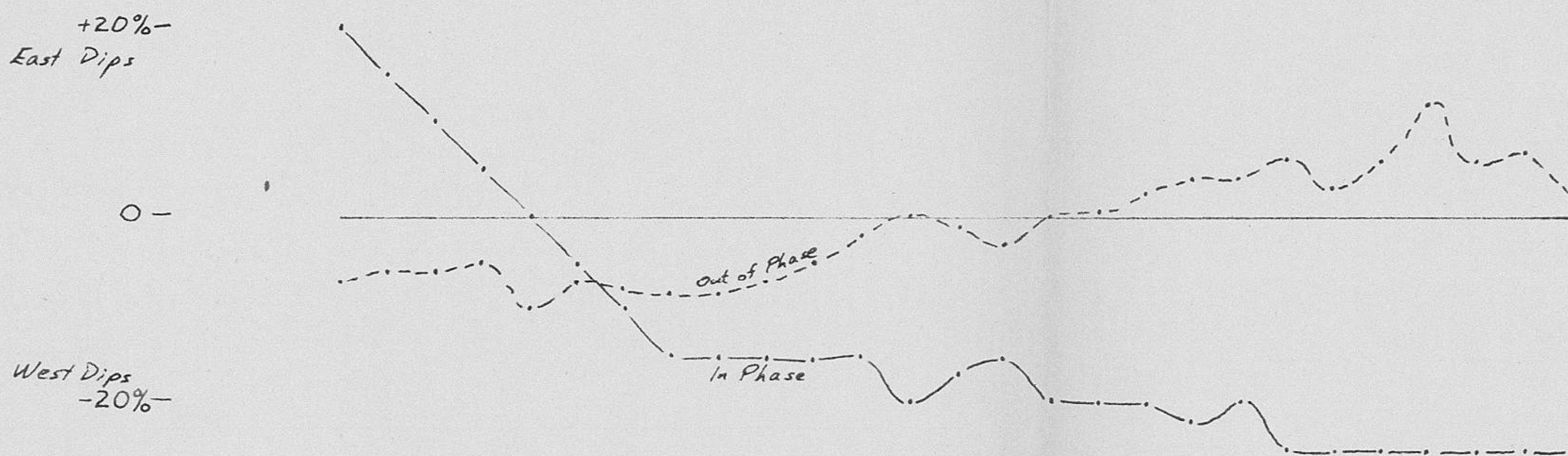



10W 8W 6W 4W 2W BL 2E 4E 6E 8E 10E



841078

**LINE 18-005**

Drawn by: BAI	Traced by:	<b>GEOPHYSICAL PROFILES</b>	
Revised by	Date		
		<b>ZENITH MINES, SENECA GP.</b>	
HARRISON MILLS AREA, NEW WESTMINSTER M.D.			
Scale: 1" = 200'		Date: MAY 10, 1971	Plate: S-9