

May 15

1981 TMS

- starting point - basal lat

Sodale

- elev 2180

840976

King-Courte

KE

TS

15 May

0 - OC? plug porph
biotite rich - Quartz?
fairly continuous OC

100 - same - sample A

260 OC - SOS

300 - OC - same but plug
less well developed -
hb and biot were so
rusty weathering
mod frac

350 - OC - plug high porph
unfac

end of continuous OC \approx 450

700 - SOS

800 - float - SOS, but finer
grained, some lamination

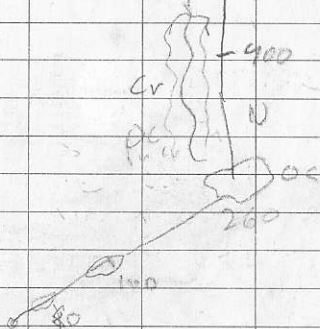
1000 - SOS

1280 - same rock, different
texture? B
rusty rind

1400 KC TS 23
Fu ff

⊕ VLR0 small OC-B

SOS OC - 700



1400 KC-TS-23

slu 600

tuff or pyroclastic
andesite?

same pyroclastic no vest

1440 KC-TS-24

slu 550

very rusty - same
material as B

intense fracturing

white veins

name - ?

also - stuff same as

KC-TS-23

- possible bedding



and or similar gray
material highly fractured
evidence of shattering
extensive white veins

- appears to be large
unit - most of OK
at this material
sample C

generally - intense fracturing
Range (up to 1" across)
white veins, small
rhyncholite dykes - D

1600 - GC in creek is
same as above
intense fracturing
white veins
small scale faulting
sample E - unhealed
K - ? - sheared stuff,
same unit

1800 - still same continuous
1980 - 50%

2000 - unhealed tuffs?
strongly banded, other massive
062/455
mod rust F

2025 - more fractured, sheared
stuff w calc veins
thru
to
e, C and E
very extensive white
approx 25%

2120 may be same, but
unhealed, no calc

2140 - back into sheared zone
exposed to 2160
faults, calcite

2175 - same → 2200

2300 - hit main river
same geology exposed
all along river and

WSP-2999 (11) ATTITUDE: 100/40 (N)

SANDSTONE SILTSTONE

CONGLOMERATE

VOLCANIC

CHERT

SHALE

LIMESTONE DOLOMITE

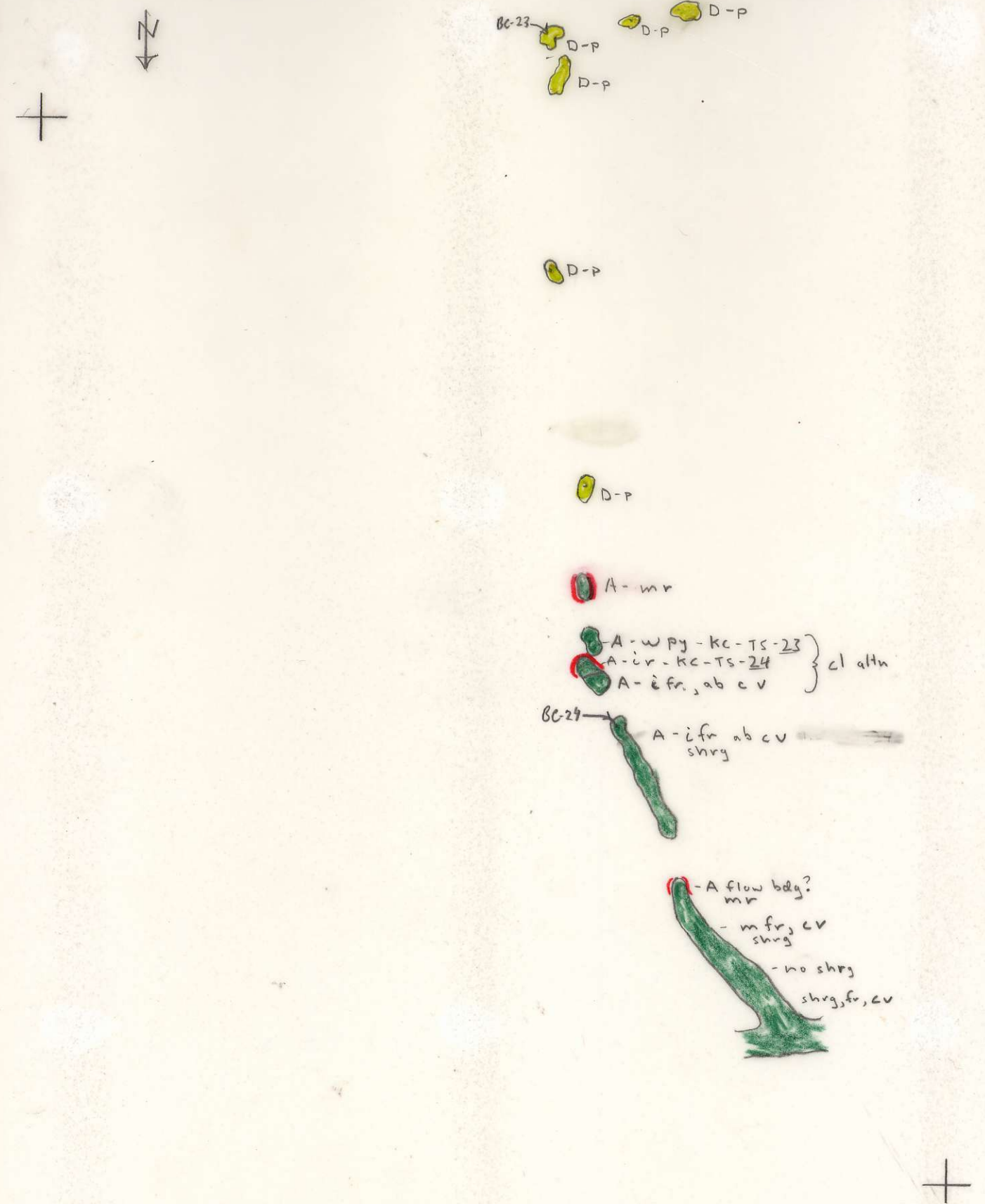
INTRUSIVE

GOSSAN, MINERALS

SPECIMEN SITE A.B...; DO NOT WRITE ON OTHER SIDE OR USE COLOURS

DON'T FORGET CONTOURS, DRAINAGE, NORTH ARROW, LAT/LONG, SAMPLE SITES, WORKINGS, TRAILS, GOSSANS, OBSERVED GEOLOGY: DEFINED --- INFERRED --- ASSUMED.....

Project KC	NTS	Scale 1:10000	Page 1 of 1	Traverse
Sampler T. Sandberg B. Coates JH	Location, Target (words) KC Regional photo no. 3/km NW of Old Baldy		Sample Nos KC-TS-23, 24	
Date May 15 81			Cert. Nos KC-BC-23, 24	



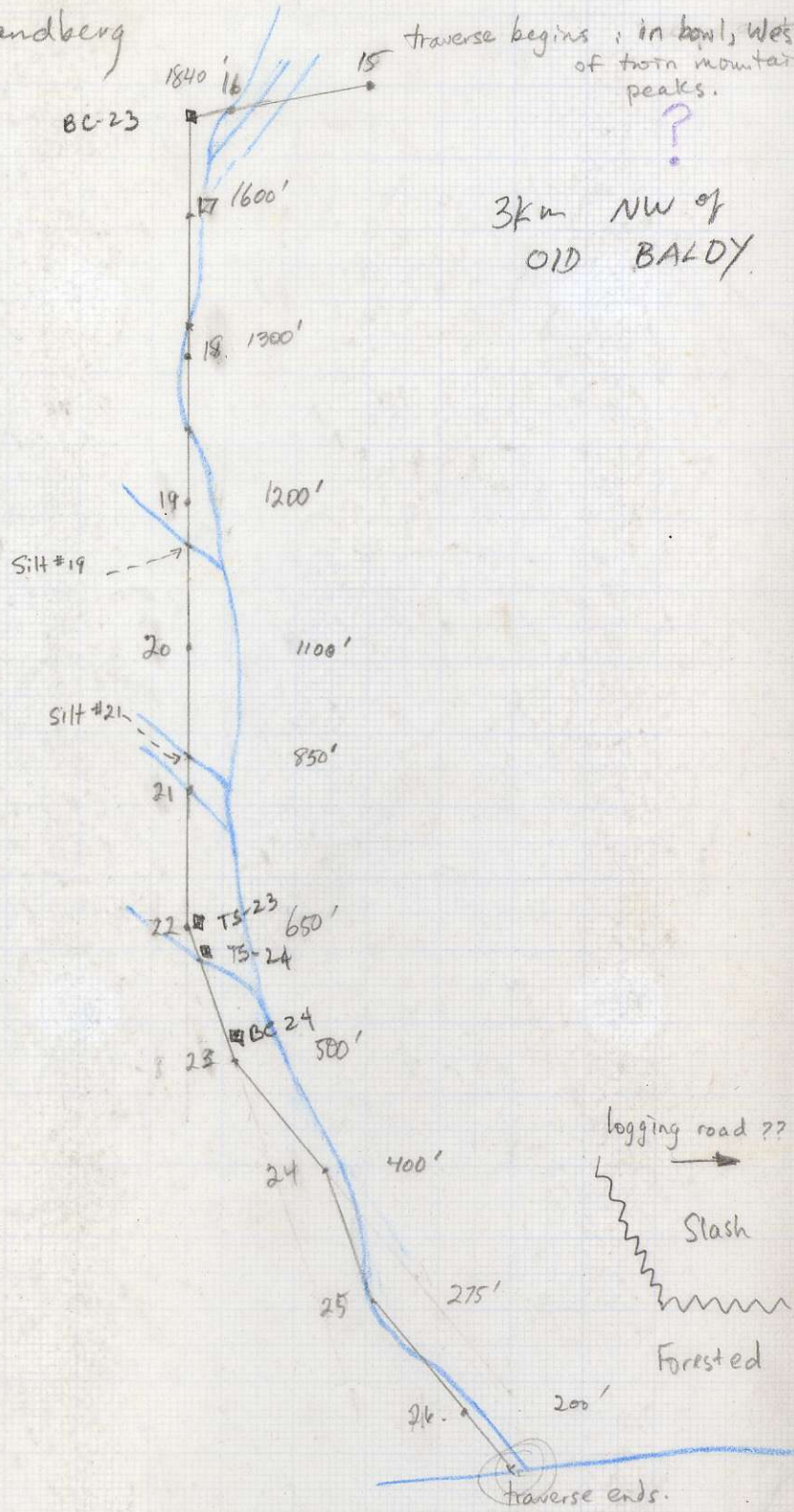
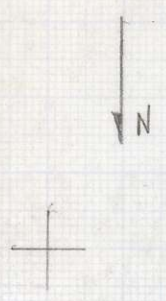
Regional Traverse, May 15, John Hawthorne,
Bruce Coates
Tim Sandberg

KC-JH-15-26

traverse begins in bowl, west
of twin mountain
peaks.

?

3km NW of
OLD BALDY



Parker?