82 J/13 E 1:50,000 **CANADA** EDITION 1 82 J/13 E

Refer to this map as:	82 J/13E EDITION 1 ASE SERIES A 721

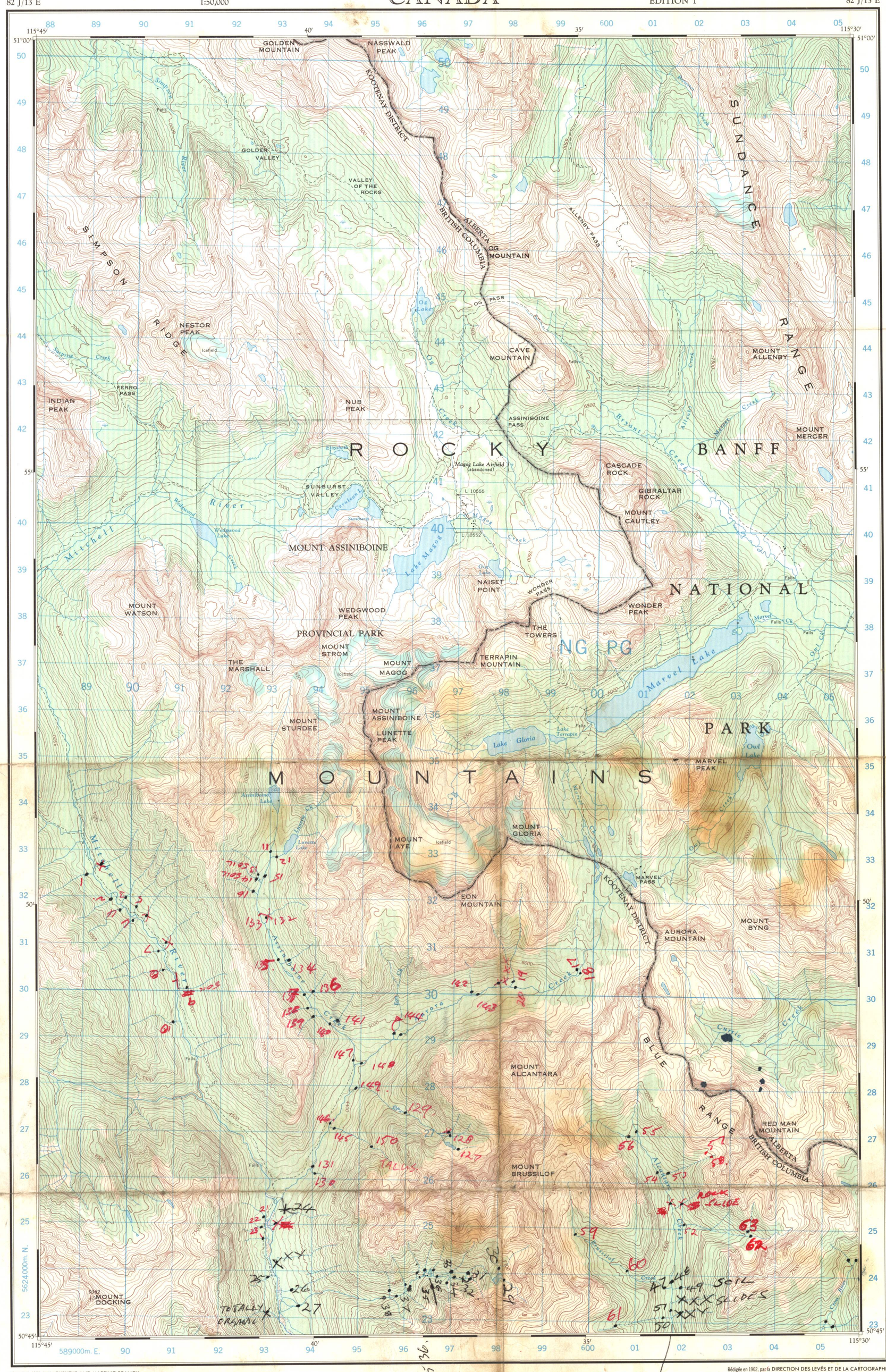



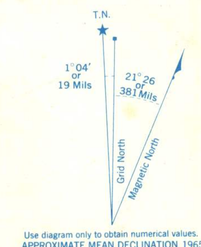

Use diagram only to obtain numerical values.
APPROXIMATE MEAN DECLINATION 1965
FOR CENTRE OF MAP
Annual change decreasing 3.2′

GRID ZONE DESIGNATION	100,000 M. SQUARE IDENTIFICATION
11U	NG PG 6

TO GIVE A REFERENCE TO NEAREST 100 METRES

EXAMPLE: CABIN

EASTING: Read number on grid line immediately to left of point — 95
Estimate tenths of a square from this line eastward to point. — 3 — 953

NORTHING: Read number on grid line immediately below point — 40
Estimate tenths of a square from this line northward to point. — 4 — 404

MILITARY GRID REFERENCE — 953404

Nearest similar grid reference 100,000 metres (about 63 miles)

ONE THOUSAND METRE
UNIVERSAL TRANSVERSE MERCATOR GRID
ZONE 11

Compiled, 1962, by the SURVEYS AND MAPPING BRANCH, DEPARTMENT OF MINES AND TECHNICAL SURVEYS, from aerial photographs taken in 1951-52. Field surveys and culture check 1959. Printed 1966.

Copies may be obtained from the Map Distribution Office, Department of Mines and Technical Surveys, Ottawa.

MOUNT ASSINIBOINE
BRITISH COLUMBIA - ALBERTA

SCALE 1:50,000 ÉCHELLE

Miles 1 0 1 2 3 Milles
Metres 1000 500 0 1000 2000 3000 4000 Mètres
Yards 1000 500 0 1000 2000 3000 4000 Verges

CONTOUR INTERVAL 100 FEET
Elevations in Feet above Mean Sea Level
North American Datum 1927
Transverse Mercator Projection

ÉQUIDISTANCE DES COURBES 100 PIEDS
Élévations en pieds au-dessus du niveau moyen de la mer
Réseau géodésique nord-américain unifié (1927)
Projection transverse de Mercator

Rédigée en 1962, par la DIRECTION DES LEVÉS ET DE LA CARTOGRAPHIE, MINISTÈRE DES MINES ET DES RELEVÉS TECHNIQUES, d'après des photographies aériennes prises en 1951-52. Levés sur le terrain et vérification des ouvrages en 1959. Imprimée en 1966.

Ces cartes sont en vente au Bureau de distribution des cartes, ministère des Mines et des Relevés techniques, Ottawa.

Roads:	Routes:
loose surface, dry weather	de gravier, période sèche
cart track	de terre
trail or portage	sentier ou portage
Railway, normal gauge, single track	Chemin de fer, voie unique (écartement normal) — siding / voie d'évitement — station / gare
Power transmission line	Ligne de transport d'énergie
Mine or Open cut	Mine ou fosse à ciel ouvert
Horizontal control point, with elevation	Point géodésique avec cote ..... 454 △
Bench mark, with elevation	Repère de nivellement avec cote ..... BM 157 →

Building	Bâtiment	Barn	Grange
School	École	Post Office	Bureau de poste ■ P
Church	Église	Cemetery	Cimetière
Lighthouse	Phare		
River with bridge	Rivière avec pont		
Stream, intermittent or dry	Cours d'eau intermittent ou à sec		
Lake intermittent; indefinite	Lac intermittent; rive imprécise		
Marsh or Swamp	Marais ou marécage		
Depression contours	Courbes de cuvette		

inches 0 1 2
0 1 2 3 4 5 centimetres

This reference scale bar has been added to the original image. It will scale at the same rate as the image, therefore it can be used as a reference for the original size.

CARTER MAPPING LIMITED
505 - 8 AVE. S.W. CALGARY 2
PH. 264-1230 AREA CODE 403

TABLEAU D'ASSEMBLAGE DU SYSTÈME NATIONAL DE RÉFÉRENCE CARTOGRAPHIQUE

82 O/4W	82 O/4E	82 O/3W
82 J/13W	82 J/13E MOUNT ASSINIBOINE	82 J/14W
82 J/12W	82 J/12E	82 J/11W

INDEX TO ADJOINING SHEETS OF THE NATIONAL TOPOGRAPHIC SYSTEM

Pedley Pass
840784

MOUNT ASSINIBOINE
82 J/13 E
EDITION 1
1966