

August 10/76

840767 1

Mt. Tegart

- scattered showers
 - Lomenda - Sargent
 - Geoclem (swid) of Fupl
- Claim at Mt. Tegart

L-10/8/76-1 Light brown, clayey, 1-6",
beneath grassy & thin
humus; flat


L-10/8/76-2 Light greyish brown, clayey,
2-7", beneath grass &
humus, light bush,
flat

L-10/8/76-3 Medium brown, clayey,
high organic (?), full of
rootlets, 4-10", beneath
organic mat, heavier
bush, near small
swamps, flat

L-10/8/76-5 Light brown, sandy clay,
with fine pebbles, 0-5"
on small rocks, beneath
needles, mod. wood, flat

L-10/8/76-4 Light greyish brown
3400 E clay, full of pebbles
& cobble, 0-4",
beneath, needles, weak
west slope

Road at ~ 4+30 m



L-10/8/76-6
5400 E Light greyish brown,
clay, full pebbles, 1-3",
beneath needles (chained)
& humus, flat to weak
west slope, light woods

At 5+95 E road




L-10/8/76-7 Medium brown
6400 E sandy & gravelly, 1-
7", grassy patch on
top, flat, light
woods

L-10/9/76-8 Light ~~gray~~ brown to
7+00E reddish brown clay,
some pebbles, 1-6",
weak west slope,
beneath charred needles,
light wood

2

L-10/9/76-9 As above but no
8+00E pebbles



L-10/8/76-10 Light brown clay
9+00E full of pebbles, below
needles, light wood,
low to mod. slope
west


L-10/8/76-11 - light brown clay
10+00E some pebbles, low
slope near top small
rise, light wood,
grassy; some boulders

L-10/8/76-12 Light brown clay, 0 to
2400N x 07
00 E 5" below needles, light
wood, weak west
slope

L-10/8/76-13 Light brown clay, 1 to
2400N x
1400 E 5" below moss &
humus, side small
mud sloping rises,
mod. wood.

L-10/8/76-14 Light reddish brown,
2400N x
2400 E clay, 2-5" below
grass, leaves & humus
mod. bush, flat,
lots rootlets

AC 2400 E, road




L-10/8/76-15 Light brown clay:
2400N x
3400 E full pebbles 1-8"
below grass & burnt
needles, flat, light
wood

- L-10/8/76-16 Light greyish brown
 2700 N x clay 1-6"; below
 4700 E moss & humus, light
 wood flat, lots rootlets
- L-10/8/76-17 Medium brown clay, full
 2700 N x 5700 pebbles, 1-5"; below
 E grass, slow slope
 west, close to outcrop
 cliffs, northeast with
 Zn/Pb; some boulders
- L-10/8/76-18 Light brown, sandy, lots
 2700 N x pebble 0-5", below
 6700 E ~~thin~~ thin needle
 mat, no other small
 vegetation, mod. slope
 west, light wood,
 talus finer(?)
- L-10/8/76-19 light brown, sandy,
 2700 N x full pebbles, 0-3";
 7700 E below grass & humus
 & on large pebbles
 - low slope southwest
 light wood

L-10/9/76-20

2400N x 800E - Med brown, full of pebbles 3-8", below 5" of dark organic soil; low slope south, light bush



L-10/9/76-21

2400N x 900E

Light brown, clay, a few pebbles, 1-2", below grass + needles mod. ~~low~~ slope north, mod. wood

L-10/9/76-22

2400N x 1000E

Light brown, 2-4", under moss, low slope north west, mod. wood.

L-10/9/76-23


2400N x 1100E

Light brown clay, 1/2 - 6" below needles, low slope n.w., mod. wood.

L-10/8/76-24 Light reddish brown
 2400 NX
 1400 E
 clay, 6-10", under
 moss humus &
 5" light grey clay
 flat to low slope
 west; light wood

L-10/8/76-25 Light brown clay,
 4400 N
 full pebbles, 1-2";
 below grass & humus,
 low slope west, light
 wood.

L-10/8/76-26 Light to med. brown,
 4400 NX 1400 E
 sandy 1-3", below
 needles & dark brown
 organic soil, flat, light
 wood; rocky with
 talus dolomite



L-10/8/76-27

4'00 N x 2'00 E

Med brown gravelly sand, 1-6" under burnt needles, low slope west, mod wood.

L-10/8/76-28

4'00 N x 3'00 E

Light brown (to reddish brown) clay, 1-6" under needles, low slope west, light wood.

L-10/8/76-29

4'00 N x 4'00 E

Med. brown, sandy & gravelly, 5-8" under grey soil & needles, mod slope west light grass cover & light wood, talus fines.

3E



4E

dist. outcrops.


L-10/8/76-30

4'00 N x 5'00 E

Med. brown clay, full of talus chips, mod slope west, sparse vegetation cover, 0-6", light wood. Lots of large talus here & previous station



L-10/8/76-31 Light brown clay, 1-
 4 to 15 x 6 to 8 5", low slope west,
 under mat of needles,
 light wood.



L-10/8/76-32 Light brown clay, 4-8,
 4 to 10 x 7 to 8 under moss, organic
 to 2 1/2" light grey,
 leached clay, low slope
 south west, light wood



L-10/8/76-33
4000X
800E

light greyish brown
gravelly, mod slope
east & south, 1-6"
under needles, close
to cliff above
-ulus fines.

8

9

L-10/8/76-34
4000X x 900E

Light greyish brown clay,
5-10" under grass,
roots + humus, close
to small creek,
low slope west,
mod. wood.

L-10/8/76-35
4000X x 1000E

Light greyish brown
clay 1/2-4" under
needles, a few pebbles
in it, low to mod
slope southwest

L-10/8/76-36
4000X x 1000E

Light brown clay, lots
pebbles 1-6", under
needles + organic
mod slope south. west

320 LX Pacific Rainproof
light wooded
creek

6

12

L-10/8/76-37 Reddish brown clay,
4000N x 1200E 6-12", below
organic & 4" of lighter
leached soil, grass
cover, low slope
~~south~~ northwest, light
wood.

L-10/8/76-38 Light brown clay, a
6000N few pebbles, 1-5",
under grass & burnt
needles, low slope west,
lightly wooded


L-10/8/76-39 Light brown clay, 0-
6000N x 1400E 4", under light veg.,
low slope west

||
||
||
||
||
||
||
||

some scattered boulders,
lightly wooded

L-10/8/76-40
6+000X
1+00E

Light brownish grey clay,
full of small talus,
3-6", under organic
mat + on talus,
low slope west



L-10/8/76-41
6+000X
3+00E

Light brown clay (talus fines)
lots small pebbles, 0 to
6", mod. slope S.W.,
light veg. + wood.

L-10/8/76-42
6+000X
4+00E

Medium brown, sandy,
full of chips, 2-6",
under grassy mat,
slopes mod. to south
east, talus fines, light
wood.

4 dry creek

5

- L-10/8/76-43 Light greyish brown clays
6+00N x 5+
00 E 1-6", under mat of
needles, light veg &
wood, low slope
west
- talus fines
- L-10/8/76-44 As previous but
6+00N x 6+00E quite sandy
- L-10/8/76-45 Light brown clay
6+00N x
7+00E "2-6", under
needle mat & grass,
lightly wooded, flat
to weak slope west
"
"
"
7" - close to cliffs to
north
- L-10/8/76-46 Light brown clay 1-4"
6+00N x 8+00E under grass, rootlets

lightly wooded & grassy,
low slope west

L-10/8/76-47 Medium brown, sandy,
6+00N x 9+00 E full small pebbles,
1/2-6", under thin organic
mat, plus fines, med.
slope south, light wood.

L-10/8/76-48 - as previous

6+00N x 10+00E

L-10/8/76-49 - as previous two
6+00N x 11+00E but slopes south
west

L-10/8/76-50 - as previous

6+00N x 11+00E

Aug 14/76 - Cloudy

8

Lomenda - Sargent
Geotherm Zap Claims

L-14/8/76-1 Light brown, lots of
8400 N pebbles + cobbles, 1-8",
under light grass,
light wooded, low slope
west, rubble
3370'

"
"
"
"
"

L-14/8/76-2 Light greyish brown, clayey,
8400 N X full of pebbles, 1-3",
1400 E under needles, small
3460' soil patch in talus,
low to mod slope,
rubble of bark (C) ~~some Zn, box framework~~

2

4

L-14/8/16-7 Light brown, full chips, 3-
 8+00 NX 8", under needles & organic
 5+00 E low slope south, lots
 3750 rootlets, talus fines.

L-14/8/16-8 Light greyish brown, clayey,
 8+00 NX with rock chips, 3-6",
 6+00 E under grass, organic &
 3880' grey soil, grassy,
 light wood, low to mod
 slope west

L-14/8/16-9 Light brown, clayey,
 8+00 NX 3-8", under grass &
 7+00 E organic, light wood,
 3960' low slope west

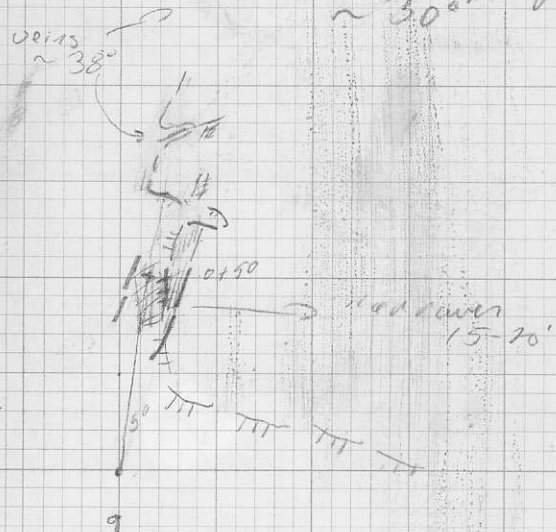
L-14/8/16-10 Grey, full of rubble,
 8+00 NX 3-6", under needles
 8+00 E & organic, talus fines,
 4040' low slope south west
 light wood

some bruite in float

L-14/8/76-11 Medium brown, full
8/1000 x 9/1000 chips, organic (?)

4/20' talus fines, 3-8",
under moss & organic,
light wood, incl
slope south

~~1st lag 5° 34m = 15%~~
some veins up gully
~ 30°



Quarry to C.P. Zap 1 = 200°
118m

L-14/8/16-12 Med. brown, full of
chips 1-6", under
grass + organic, Mod
slope west, lots
rootlets

L-14/8/16-13 Med. brown, full chips,
10400N x 1/2-2", on surface, under
1400E needles, mod. slope west
3810' 7 IE (organic?)
OE

L-14/8/16-14 Light reddish brown, clay
10400N x some rock fragments, 1-5",
2400E under moss + organic +
3890' on rocks, rubble, low
slope west, light woods

L-14/8/16-15 Med. brown, full chips,
10400N x 1-4", under needles,
3400E fulus fines, low slope
4080' west.

L-14/8/16-16 Light brown, clayey,
10400N x some small pebbles, 3-6",
4400E under needles + grey
soil, low slope ~~west~~ east,
light wooded

11

L-14/8/76-17 Light brown clay, 1-6"
10700N X under needles & grass,
5700E low slope south,
4050' light wood.

L-14/8/76-18 Light greyish brown,
10700N X clayey, full of chips,
6100E grain iron talus, 1-6",
4030 under needles, low
slope southwest

L-14/8/76-19 Light greyish brown,
10700N X full chips, 4-8",
7700E under moss, rubble
4110' & organic soil, talus
fines, talus area,
low to mod slope
west

L-14/8/76-20
10700N X Med. brown, full of
8700E chips & rootlets, 3-6",
4310' under needles, talus
area, organic (?)
→ Luccan
8)

120

Quarry

L-14/8/76-21 Medium brown, full of
chips, under needles,
1200 N \neq
3670' 3-8" mod. slope
south west, light
wooded, talus fines

L-14/8/76-22 Light greyish brown, full
chips, under grass & needles,
1200 N x
1400 E
3810' 10's rootlets, 4-8", mod
slope west

L-14/8/76-23
1200 N x
2400 E
4010' Light yellowish brown
clay, full chips, talus
fines, under needles, 2-6",
mod. slope west.
Light trees

L-14/8/76-24 Light ~~reddish~~ brown,
1200 N
3700 E
4140' clay, some chips,
1/2 - 3", under grass
& needles; above rocks

low slope west


L-14/8/76-25 Light reddish brown,
12+00 N clay, full tiny chips,
4+00 E 1-6" under needles
4/60' & more organic soil,
low slope south

minor Ba veins
some Zn

5

III III

6



L-14/8/76-26

12+00 N Med brownish grey
5+00 E 1-3", full chips
4/80' down slope southeast

L-14/8/76-27

12+00 N Light greyish brown,
6+00 E full chips, 0-5"
4/230 low slope south
(minor Ba veins & some Zn between 5 & 6 E)

L-14/8/76-28

14+00 N Light brown, clayey
x 5+00 E 1-4", under needles
4/330 & organic, rocky
area, low slope
south

L-14/8/76-29 Med. brown full
14400N x 4400E chips, 1-4", wattlets,
4240' light vegetation,
low to mod. South
slope

- About 10m east was
talus of granite showing
In hole (on outcrop)

L-14/8/76-30 Light reddish brown,
14400NX3400E full of chips, 4-5",
4150' tender grass & organic,
low slope South

L-14/8/76-31 Med. brown, full
14400NX chips, talus fines, 1-6",
2400E under moss & humus,
3950' low slope South

L-14/8/76-32 As above but less
14400NX rock chips & more
1400E clay
3870' - up to grass & ~~wattlets~~
needles

L-14/8/76-33 Light brown, with
14400N rock chips, clayey, 1-4"
3750' under grass, humus
& leached grey soil,
flat

Aug 15/76 - Overcast
Lomenda - Sargent

13

Geochem Zap 2

1400 N is about 5
meters too far north

I.P. for Zap 2 (PN) is
29 m north of 1400 N

14 ^x 141411
 ₅₂ 31

→ N

- at outcrop, mica barite fragments
with toe Zn

L-15/8/76-1 - Light reddish brown, clay,
1600 N 2-10", under grass,
 humps & leached grey
3670 soil, light woods,
 low slope north

L-15/8/76-2 Light greyish brown, clay
1600 N x full of pebbles, 1-8"
100 E (B730) under needles & humps

low slope west, light to
mod. woods

L-15/8/16-3 Light reddish brown,
16400N x some tiny pebbles, 10"
2100E down, under grass,
3800' humus & green soil,
low slope northwest

L-15/8/16-4 Light reddish brown,
16400N x clay, some small chips,
3100E 2-3"; under moss,
3900' humus & ~~leaved~~
seam, mod slope north
west.



Barite with traces
Zn; Fe stained;
small outcrop, poorly
exposed

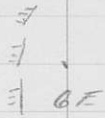
L-15/8/16-5 Light brown, full of
16400N x 4+ chips & 2-4", under
00E moss, humus; on
4000' outcrop, mod slope
northwest (talus fines)

L-15/8/16-6 A3 previous, full
16400N x of chips & rust bits,
5+00E under grass & humus,
4170' 2-6", mod slope
northwest; talus blocks

L-15/8/76-7
16400 N x 6100
E
4380'

Med. to dark brown,
sandy, full of small
chips, 1-3",
on outcrop, under
needles, organic(?),
talus fines
steep slope west

SECTION



15N

14N

6E

L-15/8/76-8
14400 N x 6100
00E
4390'

Med brown, full
chips + rootlets, 3-6",
needle cover, organic(?),
talus fines, light
wood, mod, slope west,
lots talus

L-15/8/76-9 Light brown, clay,
1800N 6-8" under needles,
3730' humus & slightly
grey soil, low slope
west, lightly wooded

L-15/8/76-10 Med brown gr. ty, clay
1800NX full of pebbles & chips,
1400E 1-4" under needles,
3790' talus fines, low slope
southwest

L-15/8/76-11 Light greyish brown clay,
1800NX full of chips & pebbles,
7400E 2-4" under grass
3900' & humus, talus fines,
rubbly area, mod slope
southwest

1 • talus • 2

L-15/8/76-12 Light brownish grey to
1800NX cream, clay, full of
7500E pebbles, talus fines,
4010' 5-8" under needles,
rubbly area, low to
mod slope southwest,
lightly wooded

L-15/8/76-13

1800 N x

400 E

4140'

Med to dark brown, full of chips, rootlets & organic debris, organic (?), talus fines, 3-5" under talus, mod slope south west

~~L-15/8/76-14~~

~~1800 N x~~

~~500 E~~

4

rare
barite
in talus
(no Zn)



L-15/8/76-14

1950 N x

400 E

4500'

Med. brown, full of chips + rootlets, partly organic (?), talus fines, 2-5" under needles, mod. slope west

[205 m from previous line 14N]

→ patchy outcrop. cell around, rubble

L-15/8/76-15 Light brown, full
chips + organic bits,
Tulsa firs, 1-2",
on outcrop,
steep slope west

19+50 NX

3+00 E

4440'

F
+
3E

F
+
2 E

L-15/8/76-16 Light reddish brown,
full of chips but
less than above,
1/2 - 3", under needles,
low to mod slope west

L-15/8/76-16

19+50 NX

2+00 E

4150'

L-15/8/76-17 Light greyish brown, full
pebbles + chips, 3-6",
under needles, mod
slope west, Tulsa firs

L-15/8/76-17

19+50 NX

1+00 E

3880'

L-15/8/76-18 Med. brown full
pebbles + chips, 2-6",
under moss + humus,
Tulsa firs, roots
low slope south west

L-15/8/76-18

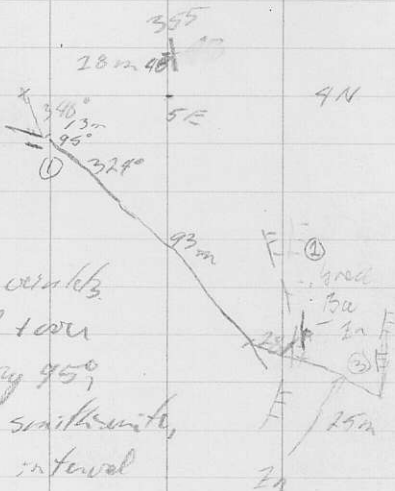
19+50 NX

0+00 E

3770'



6E ←



#1 - Brittle veins & cracks
up to 4" wide + con
6" to 3' zone by 95°
small pods with smithsonite,
barite minor in the interval
stated.

#2 - fracture or breccia zone 6"
with, discolored to yellowish
brown, toe Zn Zap, some barite
& tiny pods smithsonite. Area
of at least 5' across this zone
shows toe zone

#3 - Discolored light brown
rocks with toe zone, zinc in
fractures, one fracture ~ 360°.
Much of rock here turns red.

but only in places

Aug 18/76 - Fog 17
Londensla - Sargent
Geochern Zap 3

L-18/8/76-1 → Light brown, clay,
STWD S 6-8", under needles,
3270' low slope west,
roots, light woods

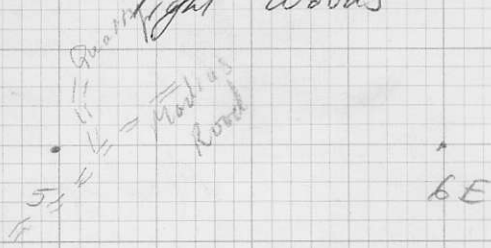
L-18/8/76-2 → Light yellowish brown,
STWD x 11WE clayey, 6-12", under
3280' needles & humus,
flat, light woods

L-18/8/76-3 → Med brownish
STWD x STWE grey, clay, 5-8",
3310' under 4" of humus
& rootlets, flat,
full of rootlets,
mod wood.

L-18/8/76-4 → Light greyish brown,
STWD x 3WE clay, 4-10",
3320' under 2" grass, humus,
lots rootlets, flat,
mod. wood.

L-18/8/16-5 → Light brown, clayey
 7100 S x 400 E 5-10", under 1/2"
 3370' of grass & humus,
 full rootlets,
 weak slope west,
 mod. wood.

L-18/8/16-6 → Med to dark brown,
 7100 S x 5100 E sandy, organic (3),
 3350' 6-12", under 1" of
 grass & root mat,
 full rootlets, flat,
 light woods



L-18/8/16-7 → Light to med brown,
 7100 S x 6100 E clayey, many small
 3360' chips, 4-8", under
 1" of grass + humus,
 humus, full rootlets,
 low slope southwest,
 light woods

L-18/8/16-8 → Light reddish brown,
 7100 S x 7100 E clay, 6-10", under 1/2"
 3440' grass + humus, low
 slope southwest, light

- L-18/8/76-9 → light greyish brown,
 2400S x 8400E clay, on gravel &
 rocks, under 2" of
 3530' organic soil, humus &
 grass, 3-5" low
 slope southwest,
 light woods
- L-18/8/76-10 → Light brown, clay, 1-6",
 2400S x 9400E under $< 1/2$ " needles,
 light wood, low slope
 3570' southwest
- L-18/8/76-11 → Light brown, clay, 5-10",
 7400S x ; under 2" grass, roots
 10400E & humus & organic soil,
 3670' flat to weak slope
 southwest, heavy grass &
 small trees
- L-18/8/76-12 → Light brown, clay,
 2400S x 11400E 0-6", weak slope
 3670' southwest, light wood

L-18/8/76-13 → Light greyish brown,
2700S x 12700E clay, 3-7", under 1/2"
3670 needles & humus,
weak slope south to
flat, mod. small trees

L-18/8/76-14 → light brown, clay,
2700S x 13700E 4-8", under 2"
3770 needles & humus,
rootlets, weak slope
south west, mod. mod.

L-18/8/76-15 → light brown, clay,
2700S x 14700E 4-8", under 1"
3790 needles, grass &
humus, rootlets,
low slope southwest,
light woods

L-18/8/76-16 → Light brownish
2700S x 15700E grey, sandy, 2-6",
3880 under 1" of brown
organic soil, some
pebbles & rootlets, on
rocky soil, low slope
southwest

Note: this point ~ 50m south
of claim boundary 2700S
Some boulders of gilt

31005
(grid)

31005
(claim)



31005
31005

L-18/8/76-17 →
15400 EX
07005
4050'

Med greyish brown,
full pebbles & rootlets,
2-8", under 2"
humus & grass, low
slope southwest,
somewhat gravelly soil
here

L-18/8/76-18 →
14400 EX
07005
3970'

Med brown, clay,
3-6" under 1" of
needles & humus,
low slope toward south
west, thick trees

L-18/8/76-19 →
13400 E
3880

Med greyish brown,
sandy, full of tiny pebbles,
3-4", under 1/2" needles
& humus, low slope

Southwest

L-18/8/76-20 → Med greyish brown,
12+00 E 4830' gravelly, 1 to 3",
under 1/2 grass &
humus, low slope South
13E
12E

creaks
weak
13E
12E

- dolomite breccia

L-18/8/76-21 → Light brown,
11+00 E 4830' clay, 1-6",
under 1/2" humus
& grass, lots rootlets,
flat to weak slope
Southwest

L-18/8/76-22 Med. greyish brown,
4+00 S 3290' gravelly, 1-3", under
1/2" needles & humus,
low slope west

L-18/8/76-23 → Light brown, clayey
4+00 S x 17
00 E 3340' 2-6", under 1/2"
needles & humus,
weak slope west,
lots rootlets

L-18/8/76-24 → Light brown, clay
4+00 S x 24
00 E 3330' 4-6", under 1/2"
needles & humus,
flat

L-18/8/76-25 → Light grey clay,
 4400S x 3400E 6-10", under 4"
 3330' organic mat,
 full of rootlets,
 musky area, flat
 probably leached

L-18/8/76-26 → light brown clay,
 4400S x 3-4", under 3"
 4400E organic mat & over
 3340' dark brown organic
 soil; contains some
 organic, flat

L-18/8/76-27 → Light reddish brown,
 4400S x 2-4", under 1/2"
 5400E grass & humus, full
 3400' of rootlets, flat

4E

5E
 ||
 || main
 || road
 ||

L-18/8/76-28 → Light brown to
4400 SX yellowish brown, clay,
6700E 3-6" under grass
3380' & hummus mat &
organic soil (3"),
full of rootlets, bottom of
flat s.w. dipping valley

L-18/8/76-29 → Light brown, clay,
4700 SX 4-6" under 1" of
7700E grass, roots & hummus;
3430' weak slope s.w.

L-18/8/76-30 → Light brown clay,
4400 SX 8700E 4-6" < 1/2" rootlets
3490' & hummus, low
slope s.w., light
woods, fine rootlets

L-18/8/76-31 → Light brown
4400 SX 9700E clay, full of pebbles,
3590' some rootlets, 3-6"
under 1" of grass
& hummus, weak
slope southwest

L-18/8/76-32 → Light brown, clay,
4700 SX 10700E 4-6" under grass,
3600' hummus & organic soil (2")
weak s.w. slope, lots rootlets

71

L-18/8/76-33 → Light brown clay,
4TWS x 11TOD 3-6"; under grass
E humus & thin leached
3640' seam (1"); low
slope southwest

L-18/8/76-34 Light brown clay, 4-10",
4TWS x 12TOD under 1" grass &
organic, flat.

3660'

L-18/8/76-35 → Light brown clay,
4TWS x 13TOD 3-6"; under 1"
3710' of needles, humus,
& organic soil, flat
to weak S. W. Slope

L-18/8/76-36 → Light brown clay,
4TWS x 14TOD some pebbles, full
3760' rootlets, 4-8"; under
2" of needles, humus,
& organic soil; weak
slope S. W.

L-18/8/76-37 → Light brown,
4+00SX/15+ 4-6" under 2" of
00 E needles, humus &
3850' organic soil, weak slope
S.W.

45
(claim) 45 = main road
~10m (grid)

L-18/9/76-38 → light brown clay,
6+00S 2" thick, 1/2"
3230' under needles & ~~humus~~
humus, or light grey
clay, flat to weak west
slope

L-18/9/76-39 → light brown clay,
6+00SX/1+00E 2-6", under 1/2"
3330' needles & humus,
weak west slope.

L-18/9/76-40 → light reddish
6+00S x 2+00 brown clay, 4-8",
3340' E under 1/2" of grass &
organic, full of rootlets,
flat grassy area

12

L-18/8/76-41 Med brown clay, 3-8";
6+00SX under 1/4" grass & humus,
3400E full rootlets, flat grassy
3360 area

L-18/8/76-42 → light brown clay,
6+00SX 4-6"; under 1/2"
4+00E grass & organic soil,
3350 flat

3E

4E

L-18/8/76-43 → light brown clay,
6+00SX 2-4"; under 1/2"
5+00E of grass & organic
3370 soil, full rootlets,
weak slope west

L-18/8/76-44 Light to med. brown
6+00SX clay, some pebbles,
6+00E 2-4", under 1" of
3390 grass & organic, weak
s.w. slope

L-18/8/76-45 → Light brown clay,
4-6", under 1 1/2"
of grass & organic
6400 S x 7000 E soil, mod slope
3370 east; near base
slope of small
valley going south

L-18/8/76-46 → light to red brown
6400 S x 8100 E clay with pebbles of
3400 dolomite, mod.
slope northwest,
2-4", under 2 1/4" of
moss & humus. Other
side of valley but
close to small tributary

7E

main
valley

8E

L-18/8/76-47 Light brown clay,
6400 S x 9400 E minor pebbles, 3-5"
3530 under 1" of needles
& organic soil, low
slope west

L-18/8/76-48 Light yellowish
6400 S x 10400 E brown clay, 3-6"
3560 under 1/2" of grass
& humus, flat

grassy area

L-18/8/76-49 → Med brown, gravelly,

6+00Sx

2-6", under 2" of

11+00E

darker organic soil,

3580

mod slope west

48

49

L-18/8/76-50 → Light brown clay

6+00Sx 12+00

3-6", under 4"

E

of grass & humus,

3580'

flat

L-18/8/76-51 →

6+00Sx 13+00

E

3580'

Light brown clay,

4-8", under darker

organic soil &

grass, full of

rootlets, some organic

(4"), low slope S.W.

L-18/8/76-52 →

6+00Sx 14+00

E

3630'

Med brown,

gravelly, 2-4", under

needles (< 1/4"), low

slope S.W.

L-18/3/76-53 → As previous
67005 x 1500E but full rootlets

3680'

~ 310' south of IA at
5700E

24

Aug 19/76 - Overcast, windy

- Sargent Shomonda
- Geochem Zap 3

L-19/8/76-1 Light to med brown,
8+00S clay, 3-6", under 1"
3160' grass & organic, flat,
light woods, lots
rootlets

L-19/8/76-2 Light yellowish brown,
8+00Sx1+00E clay, 2-5", surface
3200' no covering here,
low slope west, some
pebbles

L-19/8/76-3 → Light yellowish brown,
8+00Sx2+00E 4-6", under 1/4"
3210 light grass & organic,
flat, light wood.

L-19/8/76-4 → Light brown clay,
8+00Sx3+00E 4-6", under 1/2"
3210
rootlets → of grass & organic,
flat, light woods

L-19/8/76-5 → Light brown clay,
some pebbles & organic
bits, 4-6", under 1"
of grass & organic,
flat, light wood,
rootlets

L-19/8/76-6 → light brown
clay, 1/2" under
1/2" needles & organic,
flat, light wood, fine
rootlets; on dark
brown soil

L-19/8/76-7 → Light yellowish brown,
5-6"; under 1" of
grass & organic skin,
full rootlets, flat,
light woods

L-19/8/76-8 → Med to dark brown,
sandy, ~~flat~~ ^{some} small
pebbles, rocky
area, organic (??),
3-4" ~~to~~ no cover
but fine rootlets,
low slope south

valley 8

L-19/8/76-9 → Med greyish brown,
 8+00S V 8+00 some pebbles, 2-4",
 E under 1/2 inch needles
 3260' & organic, mod. slope
 southwest, light
 wood.

L-19/8/76-10 → Light reddish brown,
 8+00S X clay, 4-6", under
 9+00E 1/2" of needles &
 organic clay, low
 3370' slope west, light
 wood.

8

! : 9

L-19/8/76-11 → Light brown clay,
 8+00S X some pebbles, 4-6",
 10+00E under moss & humus
 & organic soil,
 3480' mod to steep slope
 west, light wood,
 lots rootlets

L-19/8/76-12 → Light brown, clay, 3-5",
 8+00S X 11+00E under 1/2" of

grass of organic soil, weak
24/30 slope S.W., light wood.

L-19/8/76-13 → light yellowish
brown clay, minor pebbles,
8+00SX rootlets, 3-5"; under
12+00E 1/2" needles & organic,
3410' weak slope south,
in small gully, mud
wood.

L-19/8/76-14 → Light brown clay,
8+00SX minor pebbles, 3-5";
13+00E under 1/2" of needles &
3400' organic, low slope south,
light woods.

L-19/8/76-15 → Light brown, full of
8+00SX green shale chips,
14+00E 4-6", under 2" of
3420' grass & organic, lots
rootlets, low slope
S.W.

L-19/8/76-16 → light brown, less shale
8+00SX chips than previous,
15+00E 3-5", under 1/2" of
3470' needles & organic, low
to mud south slope.

→ 33 m E of claim
line + 35 m north
of claim 84005

Zap / claim

26

320 L Pacheco Rainproof

- L-19/8/76-17 → Light reddish
 2+00 NX brown clay, 4-6",
 13+00 E under 2" of grass
 4120' & organic mat,
 low slope west,
 grassy, light wood
- L-19/8/76-18 → Light greyish
 2+00 NX brown clay, 3-5";
 14+00 E under 2" of grass,
 4180' organic & ~~lighter~~
 grey clay; low
 slope west; grassy
 & lightly wooded
- L-19/8/76-19 → Light brown,
 2+00 NX clay, gritty with
 15+00 E tiny chips, 4-6"
 4260' under ~~2"~~ of needles
 & grey leached
 soil
- L-19/8/76-20 → Light brown clay, 4-6",
 2+00 NX 13+00 E under 3" moss & organic

4640' mod slope no. w.

- Some float grit & red shale
at \approx 12+50E x 2400N

- between 12 & 12+50 E on 4400N
is some float red shale



L-19/8/76-21 \rightarrow Med. brown,
4400N x gravelly, 4-6", under
14400E 2" grass & organic
4160' weak slope to W.

L-19/8/76-22 \rightarrow Light brown clay,
4400N x 154 4-6", under
00E 1" of grass & organic,
4200' weak slope west,
rootlets

L-19/8/76-23 \rightarrow Med. greyish
6400N x 13100 brown clay, lots
E of pebbles & chips
4220' 4-5" under 1" of
needles & organic,
low slope S. W.
- mod. wood

21

L-19/8/76-24 → light brownish
6700 N x grey, sandy, lots
14400 E fine pebbles, 3-5",
4180 under 2 1/2" of
needles & brown
slightly organic soil
mod. slope east

14

15

L-19/8/76-25 → Med to dark brown,
6700 N x 15700 sandy, full pebbles,
E talus fine, organic?
4200 3-6", full rootlets
but exposed, mod.
slope s.w.

75
7/63

Aug 21/76 - Clear

Lomomda Sargent

Staking Zap 4

9:15 to 7:15 #05250

Legal corner post at 440';
in small gully on south
erly side of large draw
about 35° in bay 170°
from 1 E ~~for~~ Zap 2

- At ~ 1100 N on claim line
with a rubble of
dolomite with minor bruite
with rare signs Zn

- At 13150 N, talus (mostly)
of bruite, minor Zn

- bed on cliff 343/10° E

19150 N x 5100 E Light brown sandy

CP 2 N clay, some pebbled,

4580' 4-7"; under 1"

L-7/10/76-1 grass, needles & humus,
weak slope S.W, grassy

area top of cliff

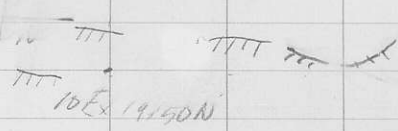
- 19430 NX Light brown, sandy
6400E clay, full tiny chips,
4640' 3-5", under 1/2"
L-21/8/76-2 of moss & lichen,
low slope west
- L-21/8/76-3 light brown, sandy
19450 NX clay, full tiny chips,
7400E 3-6", under 1" grass
4780' & organic, ~~low to mod~~
mod. slope S.W., lots
rootlets
- L-21/8/76-4 Med. reddish brown,
19450 NX clay, tiny rock chips,
8400E 2-5", under 1/2"
4830' needles & lichen,
low slope Southwest,
heavy woods as
previous samples

- slightly before 4700E
begins moss covered tows,
no soil

- L-21/8/76-5 Light greyish brown
19450 NX clay, full of pebbles
10400E & chips, 3-4"; under

5280

1-2" of needles +
organic, fuliginous,
steep slope west
- near outcrop



10E x 19150N

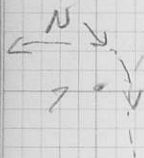
1811

L-21/8/76-6 Light brown, full
18100N x 9100 of boulders & chips,
E under 3" of moss,
4880' organic & reached
soil: 3-4" on
boulders, low
slope west.

L-21/8/76-7 Med reddish brown
18100N x 8100 clay, some fine
E chips, 3-5", under
4750' 1" of grass & organics,
low slope west,
grassy area

L-21/8/76-8 Med reddish brown,
18100N x 7100 full of fine chips
4680' E & pebbles, 1-3",

under $\frac{1}{4}$ " of needles, low to
mod slope S.W.



- talus between 9+00 to 10+00 E
& between 18+00 N & 15+50 N
along 10+00 E

L- 2/8/76-9 Med. reddish brown
16+00 N x 10+
00 E clay, 3-6", under
5050' 2" of grass & organic,
low to mod slope
west, lots roots to

L- 2/8/76-10 Light brown to reddish
16+00 N x 9+00 E brown clay, 4-8", ~~under~~
4980' under 1 1/2" moss + organic,
weak slope west

- at 16+00 N x 9+60 E
3 half shown dry
overturned tree

L-21/8/76-11 Light brown clay
 16400 ~~18400~~ 4-6", under 2" of
 E grass + organic
 4940' flat, rest to cliff
 ← N
 tot rootlets

8/00 F

TT TT TT TT TT

L-21/9/76-12 Light brown clay
 15400 N X 3-6", under
 10400 E 1 1/2" grass + organic
 5050 flat, full rootlets

1.A at 14150 N → 5030'
 & 15 x 1 E

- low → rubble of red ls
 & grits

L-21/8/76-13 Light brownish grey
 13450 N x 10 WE clay, 3-6"; under
 4900' 2" of grass, organic
 & lighter soil, low
 slope south

minus tray chips.

N
← SW

F
F
F
12450

L-21/8/26-14 Med reddish brown
12450 NX full chips, blue
10400 E fine 3-4" under
7740 1" organic debris,
partly organic
mod slope west by
outcrop; red dolomite
near by; may be very
local

11450

10150

11
Crossed claim line at
450 m from P.P. 2AAA
Lucien & housing.

Tray placed on Zap 1
P.P. 2NX2E

- 65 m west of post &
CP Zap 4

10400N

10400

~~10400~~E
E

11400

~~11400~~

L-21/8/76-15 Light brownish
 10400N grey, full of chips
 11400E + pebbles, talus
 4760 fines, some organic
 matter & bits, 2-6",
 under 1" of organic
 talus fines, steep
 S. to S slope

12

13E

L-21/8/76-16 Med to dark reddish
 10400N x 134 brown, full of
 00E chips, from surface,
 4670 talus fines, some
 organic bits, steep
 slope south

L-21/8/76-17 Med brown, full
 10400N x 15400 chips & pebbles,
 4520 E 3-6", under

1" grass + organic, talus
fine, rubble area, low
slope S.W.

14

15

L-21/8/76-18 Med brown, full
fine shale chips,
8' x 100' N x 15' x 100'
E 3-5", under 2"
4380' grass + organic,
mod slope west,
full of rootlets &
charcoal bits

L-21/8/76-19 Light greyish brown,
some rock chips,
8' x 100' N x 14' x 100'
E 3-5", under 1"
4340' grass + organic,
low slope S.W., lots
rootlets, rocky

L-21/8/76-20 → Med brown, some
chips, full rootlets,
8' x 100' N x 13' x 100'
E 3-6", under 2"
4300' grass + organic,
low slope south

320 LX Pacific Ramp

L-21/8/76-21 → Light yellow
 8400 NX brown, full rock
 12400E fragments, 2-4"
 4700 under 1/2" of needles,
 low slope south,
 some talus blocks
 //
