

M-THICKS

FOAT 6P.

JUNE 784.

840681

PICKED UP IN A.M. W/  
GUDFREY. DID A SHORT WALK  
TO #0 RHYL. SEE MG'S SAMPLES.

FLEW OVER TO NICKEL CK  $\frac{1}{2}$   
TOWED IN TO GREY-YELLOW  
BLEBS IN CLIFF AT THE  
HEAD OF NICKEL CK.

MT4T-150

ok.

JULY RHYL OR VERY INTENSELY  
ALTERED INKUN SED. (ATTITUDE  
OF THIS ~~POD~~ SAME AS INKUN FM  
SED). GREY-YELLOW WEATHERED  
SURFACE (JALCY ALN?) AND A  
LIGHT-MED GREY "FRESH" SURFACE.  
POSSIBLY FIG. SULPHIDES IN MX.  
MANY CAVITIES WITH SULPHIDES?  
HAVE WEATHERED OUT. POSSIBLY  
SOME FU REMAINS  $\frac{1}{2}$  MA.

ATTITUDE: 080/20NW.

JUNE 17 84.

MT 4T1-151

o.k.

SAME LOCATION AS #150 ONLY  
SAMPLE CONTAINS ~0.5% MA,  
POSSIBLY SOME FU, & WEATHERED  
SURFACE MORE HEMATITIC.

MT 4T1-152

o.k.

2.5 M width. N-S.

~~Pod~~ ~ 3 PODS TO THE WEST  
THAT MIKE GRAY SAMPLED.  
VERY SIMILAR TO #150 - THIS  
LOOKS LIKE A RHYT W/ FP  
PHENOS ALTERING TO CLAY.

MT 4T1-153

o.k.

0.5 M.

GREY-BUFF RHYT (?) (LOOKS  
INTRUSIVE) W/ CY ALTERED FP  
PHENOS. PY DISSEM TO 0.5-1%.  
HEMATITIC ON WEATHERED SURFACES  
& AS ENVELOPES AROUND FCT.  
IN CONTACT W/ #152 & 154

-5-

JUNE 17/84.

MT4T1-154

OK.

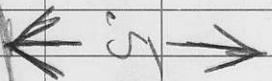
> 7M width.

SAMPLE OF POD, 3 TO EAST  
OF WHERE ~~GA~~ W. & I WERE.  
(MIKE GRAY'S) BASICALLY  
THE SAME AS #150.

NOTE: SHOULD SAW THESE  
RX WHEN GET SAW  
SET-UP.

JUNE 17 1954

(7M)




~~SILEA~~

INTR

MT-154

~~750~~

149

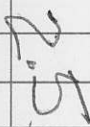


MT-153

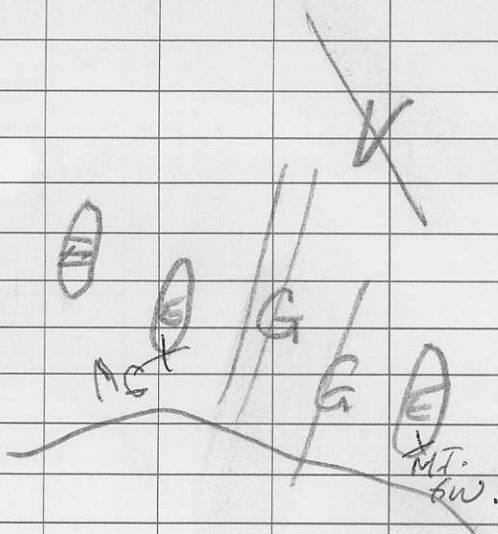
(148)

MT-152

~~COURE~~



JUNE 17/84.



M. Thiche.

HO-GOAT-HUM-TATS. JUNE 17 1984.

Broke camp & went on a little tour to rhyolite area with Godfrey. Ranged around for a while but very cloudy - & couldn't see too much.

Flew over to Michel Ck. & towed in on the grey-yellow altered blebs in the cliffs at the head of Michel Ck. Fairly juicy looking rx, orientated along Euklid Fm ~~structure~~ attitude in cliffs but really look like rhyolite porphyries possibly with alot of sulphides.

Will have to wait on geochem to see if any further work is warranted.