

# Memorandum

840601

Vancouver, B. C.  
1984-07-12

RE: DROPPING GOAT 3 CLAIM - M504


EARL D. DODSON:

The GOAT 3 claim consists of 10 units; it was staked in August 1981. It was attached to the GOAT claim block to cover any gold potential in the ultramafic rock found on the northern edge of the GOAT claim block. The ultramafic rocks occur along the Nahlin fault zone which has been suggested as a suture zone between the Cache Creek terrain to the north and the Stikine terrain to the south.

Geological mapping and prospecting on the GOAT claim block indicates that there is no potential for gold on the GOAT 3 claim. The main geological potential appears to be on the remaining claims in the GOAT group and on the two adjoining claim blocks of HO and HUM which were staked in June 1984.

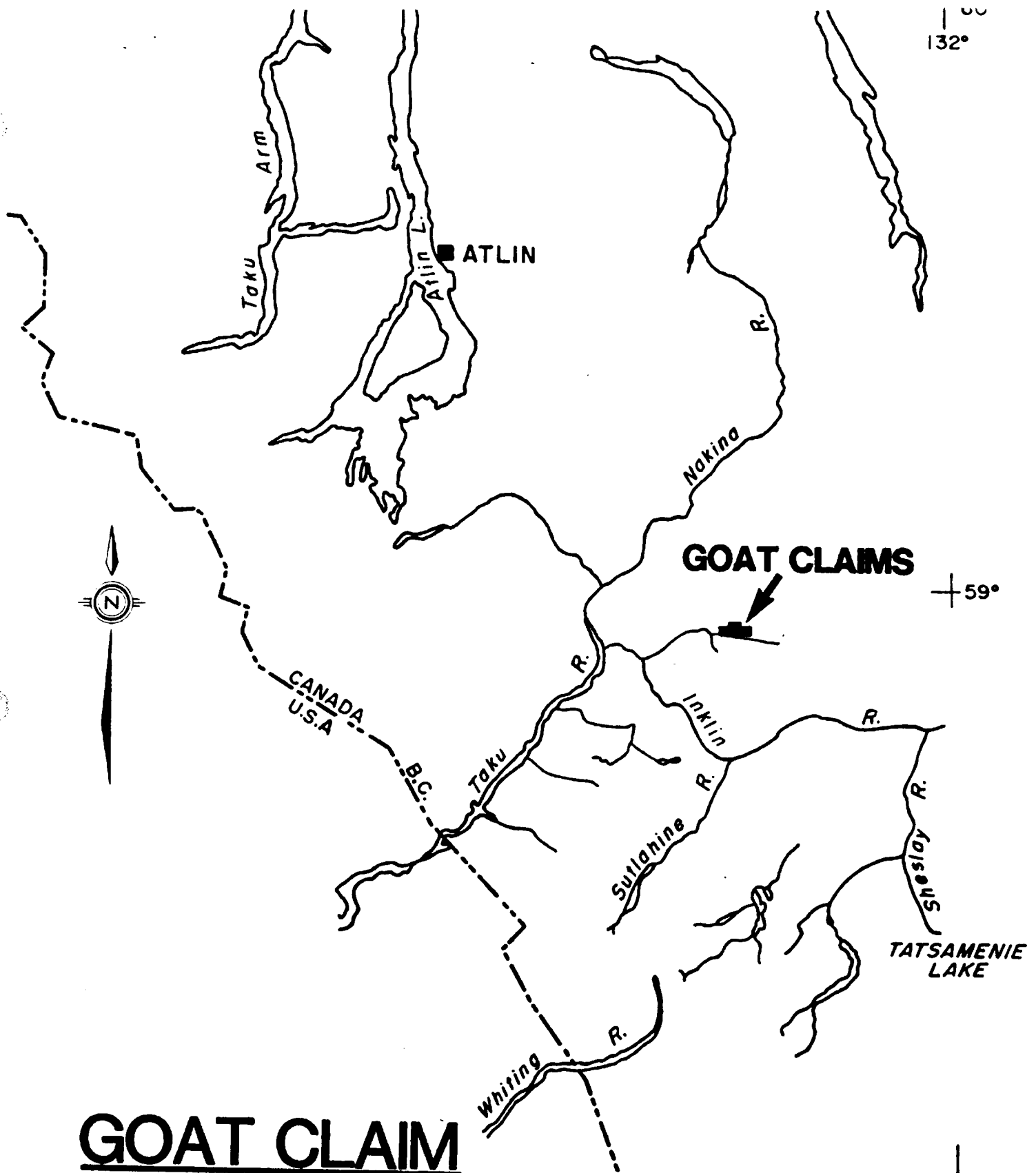
The expenditure to date on the GOAT 3 claim is \$15,000. US.

G. WALTON

A handwritten signature in black ink, appearing to be 'G. Walton', written over the typed name.

GW:am

al/52.



# GOAT CLAIM

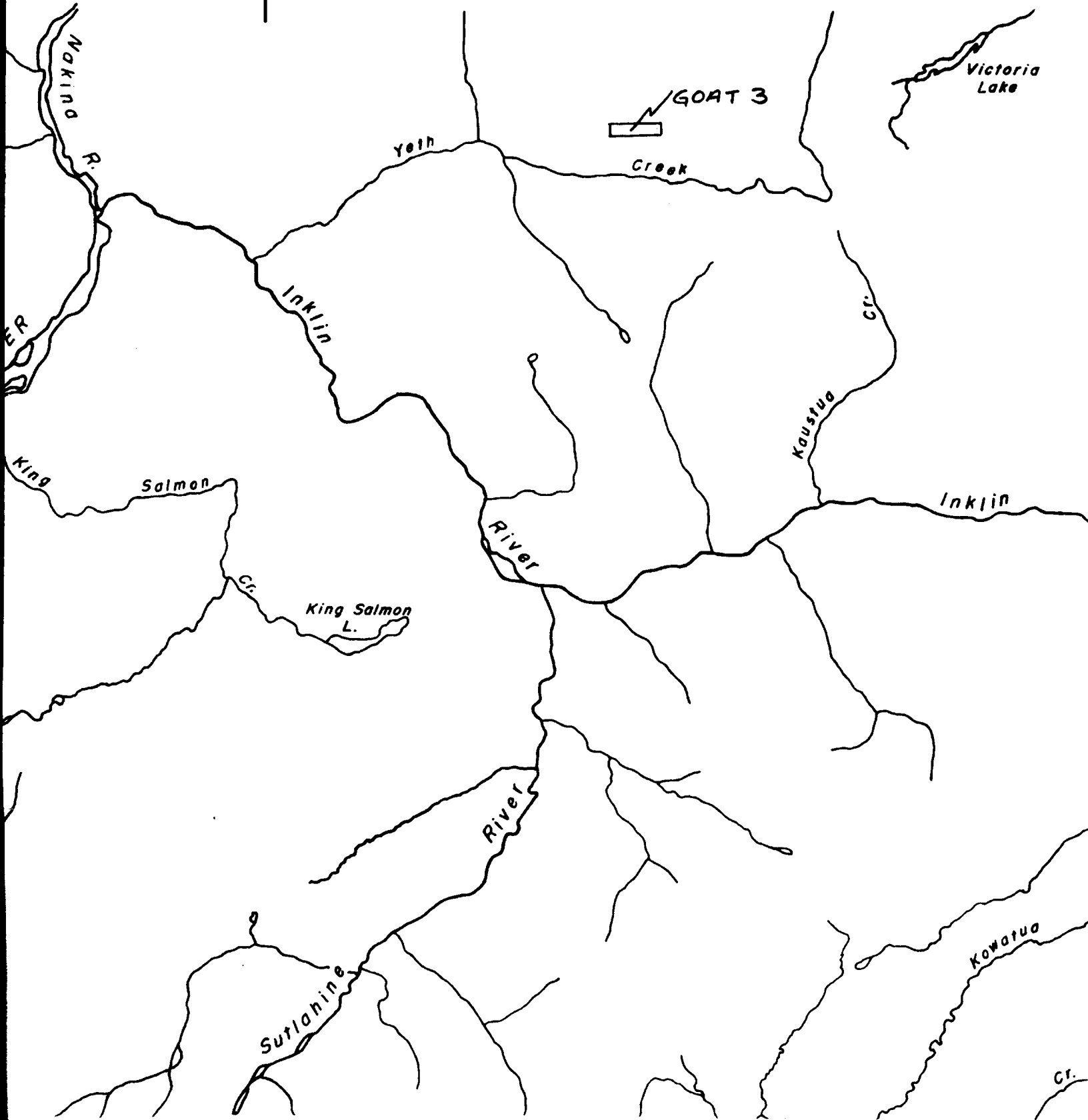
## LOCATION MAP

M504

0 30  
Km

FIGURE I

133°00'



GOAT 3

Victoria Lake

SCALE: 1:250,000



# Memorandum

Vancouver, B. C.  
1984-07-12

RE: DROPPING RON CLAIM - M504

EARL D. DODSON:

The RON claim consists of 1 unit; it was staked in August 1981. It was staked to cover the campsite at Trapper Lake so that the tent frames could be left standing. There is no economic potential on the claim block and, therefore, should be dropped since we are not using the campsite and all the tent frames are being removed.

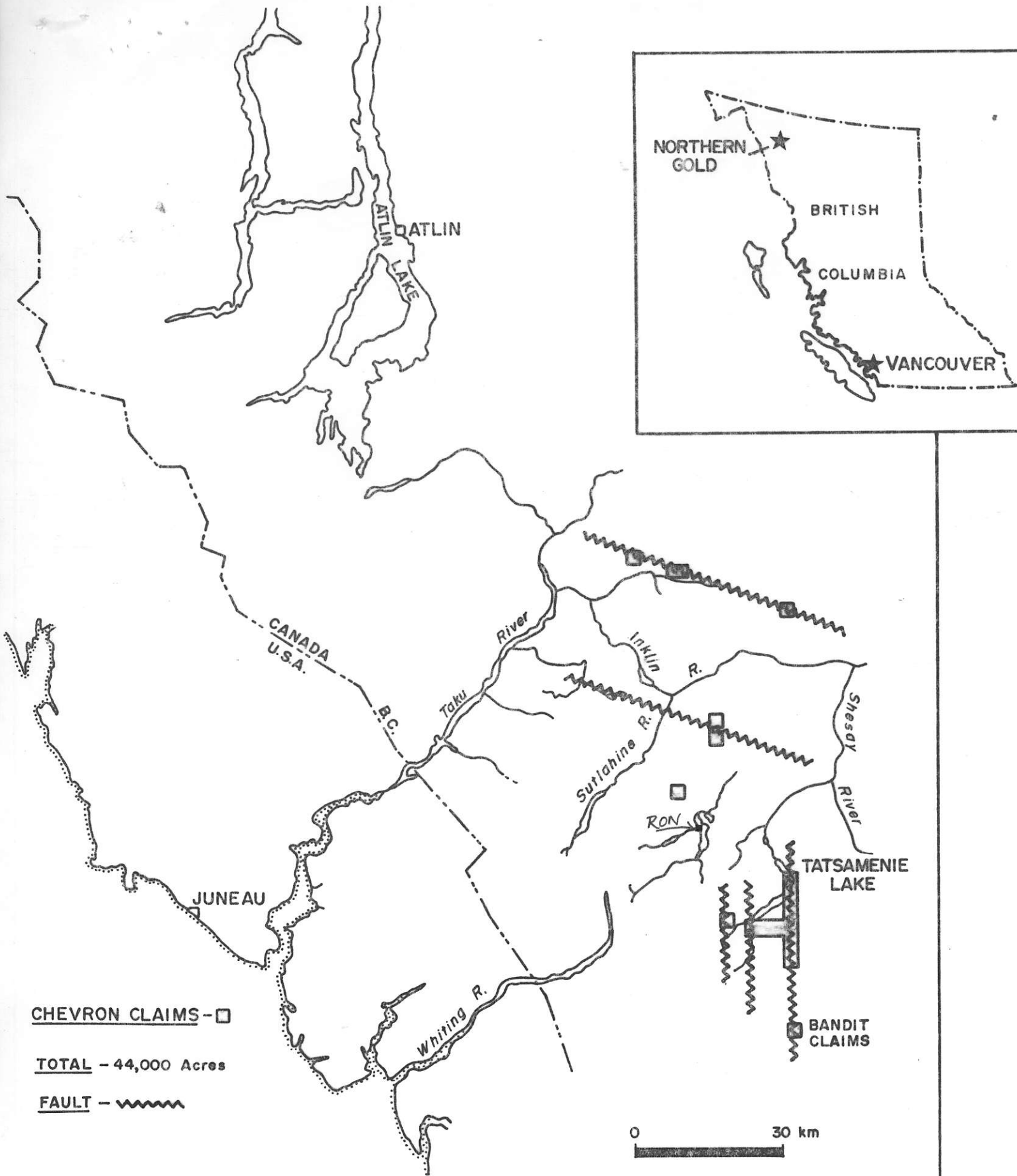
The total expenditure to date is \$250. US.

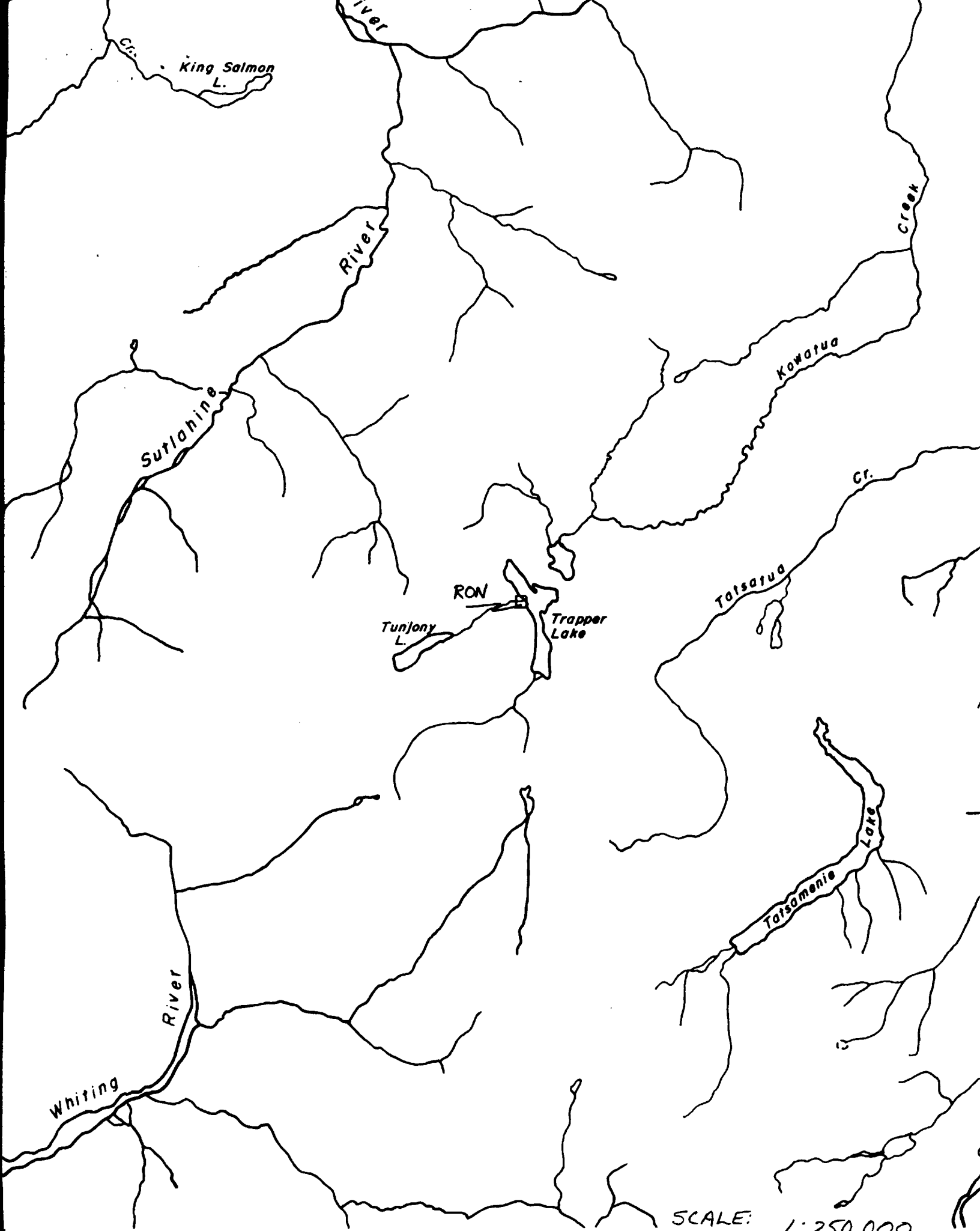
G. WALTON

GW:am

A handwritten signature in black ink, appearing to be 'G. Walton', written in a cursive style.

al/51.





King Salmon L.

River

Creek

Kowatua

Surlahine

Cr.

RON

Tunjony L.

Trapper Lake

Tatsatua

Lake

Tatsamenie

Whiting

River

SCALE: 1:250,000