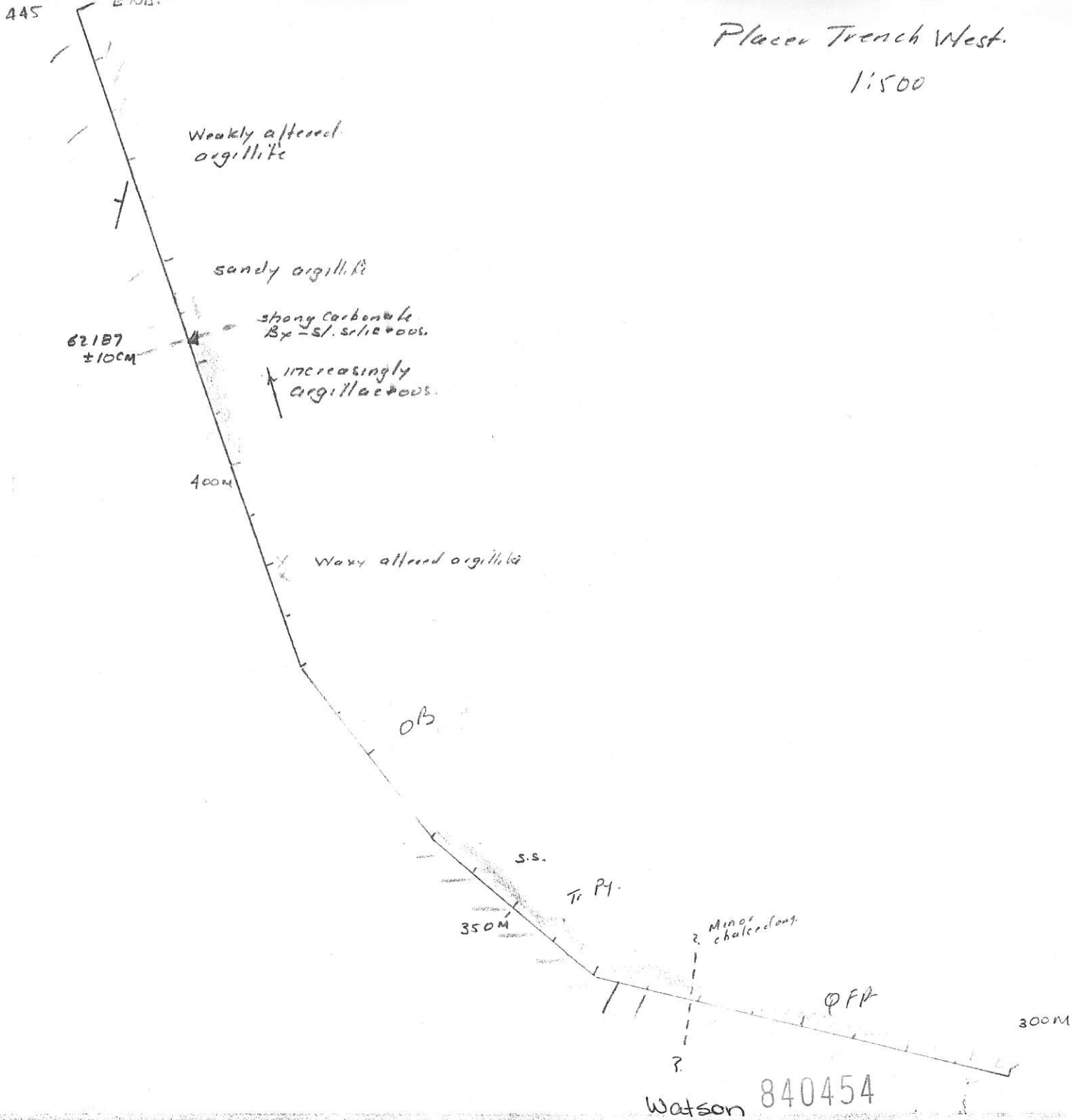


Placer Trench West.

1:500



Weakly altered
argillite

sandy argillite

62187
± 10cm

spongy carbonate
Bx = sl. siliceous.

increasingly
argillaceous.

400m

Waxy altered argillite

sample 62187

OB

S.S.

Ti P.

350m

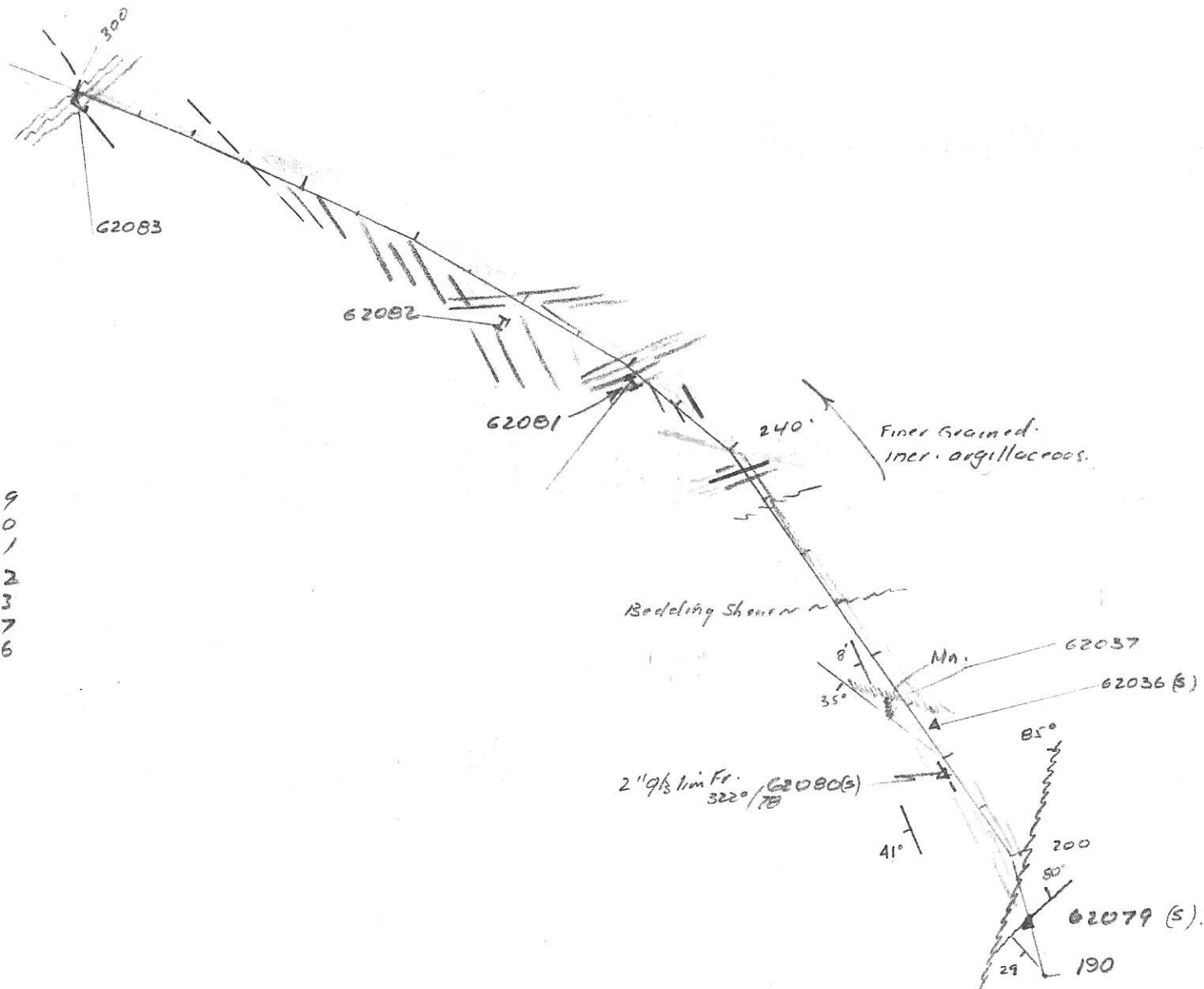
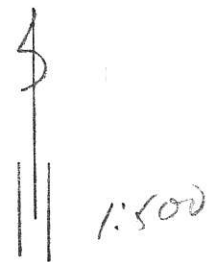
Minor
chalcocopy.

QFA

300m

Watson 840454

Placer Trench West.



- G2079
- G2080
- G2081
- G2082
- G2083
- G2037
- G2036

120W

Placer Tr W 1150m 2/


62077 channel/down
62076 select flat seam
62034 select, hem seam
62075 ch

62033 - flat 1m red seam select

62197 - 1m channel/down full across building
62196 - 1m channel down face across building

Placer Trench West

Horizontal channel sample



62030 select - FH Gauge

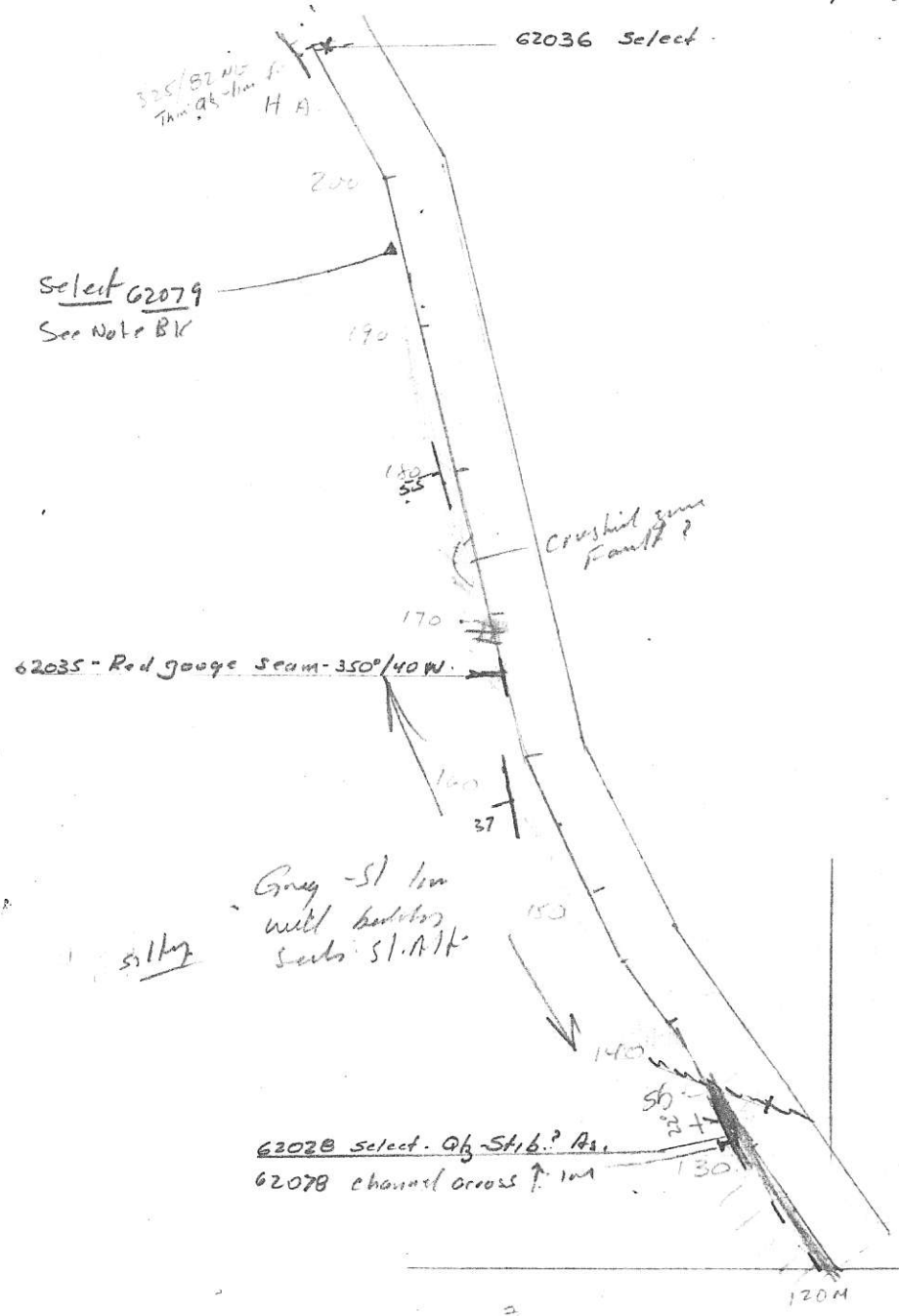
62029 select - foot Gauge

62049

62040

62047

(2)



325/82 0.15
Thin AS - thin
H A.

62036 Select

200

Select 62079
See Note BK

190

180
55

Crushed zone
Fault?

170

62035 - Red gouge seam - 350°/40 W.

160

37

silty

Gray - St lim
with bedded
seals St. A.H.

150

140

50
34

62028 select. Gb - St. b. ? As.

62078 channel across ↑ 1m

130

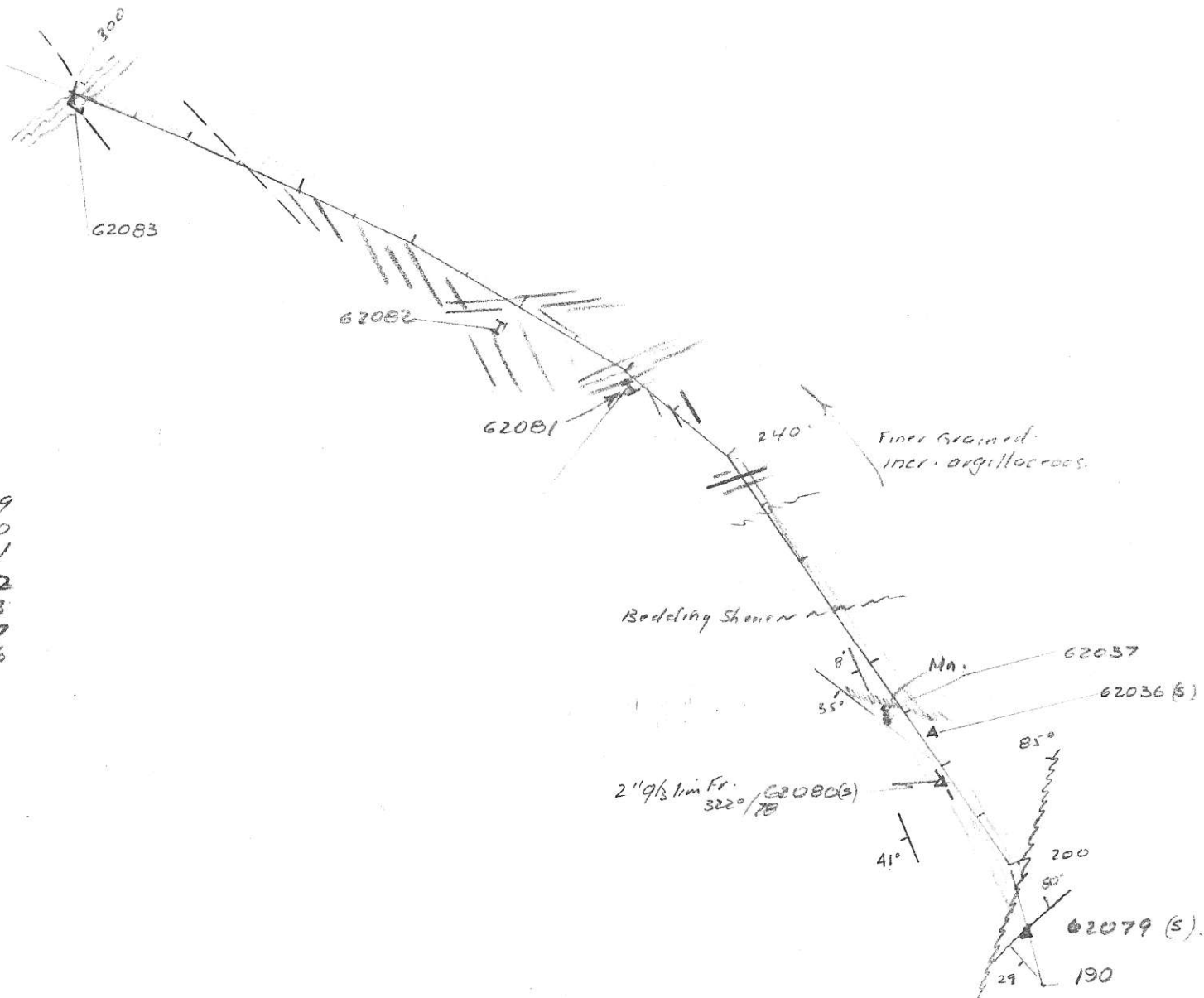
120M

E

Placer Trench West.



1:500



- 62079
- 62080
- 62081
- 62082
- 62083
- 62037
- 62036