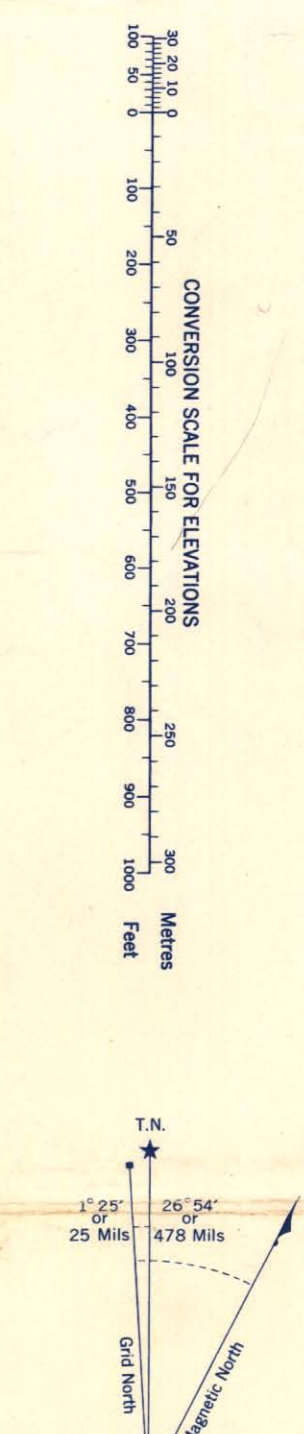
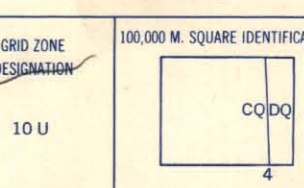




Refer to this map as E 1 F 10 EDITION 1 MCE SERIES A 721



ONE THOUSAND METRE
UNIVERSAL TRANSVERSE MERCATOR GRID
ZONE 10



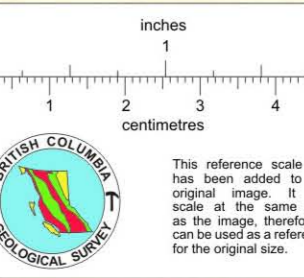
EXAMPLE OF METRIC GRID
TO USE AS REFERENCE TO NEAREST 100 METRES
THE DISTANCE FROM THE 1000 METER GRID LINE TO THE 100 METER GRID LINE IS 100 METRES

1000	900	800	700	600	500	400	300	200	100	0
1000	900	800	700	600	500	400	300	200	100	0


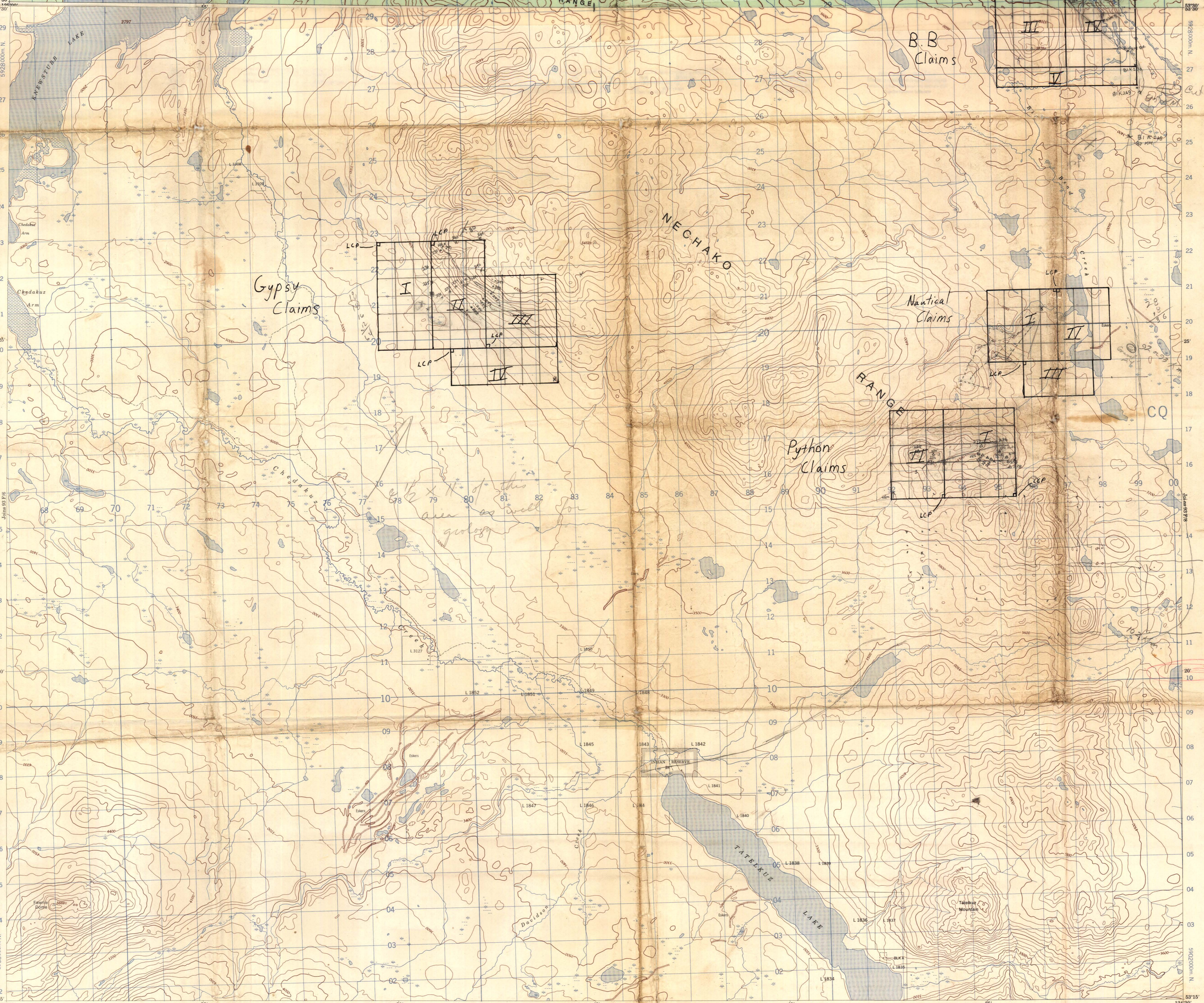
REFERENCE POINT CHECK POINT (SEE ABOVE)

NOTE: Readings are positive when the check point is to the right of the reference point. Readings are negative when the check point is to the left of the reference point.


EXAMPLE: METRIC GRID REFERENCE SYSTEM
Readings are given in 100 METRE GRID UNITS.



Refer to this map as E 1 F 10 EDITION 1 MCE SERIES A 721



ONE THOUSAND METRE
UNIVERSAL TRANSVERSE MERCATOR GRID
ZONE 10



EXAMPLE OF METRIC GRID
TO USE AS REFERENCE TO NEAREST 100 METRES
THE DISTANCE FROM THE 1000 METER GRID LINE TO THE 100 METER GRID LINE IS 100 METRES

1000	900	800	700	600	500	400	300	200	100	0
1000	900	800	700	600	500	400	300	200	100	0

REFERENCE POINT CHECK POINT (SEE ABOVE)

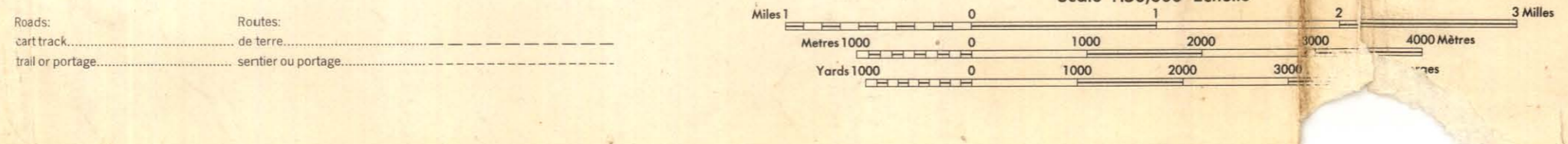
NOTE: Readings are positive when the check point is to the right of the reference point. Readings are negative when the check point is to the left of the reference point.

EXAMPLE: METRIC GRID REFERENCE SYSTEM
Readings are given in 100 METRE GRID UNITS.

NECHAKO
RD

CHEDAKUZ CREEK
COUNTY DISTRICT RANGE 4
BRITISH COLUMBIA

Scale 1:50,000 Echelle



840382

93 F/10
EDITION 1

58
64
36
25
723