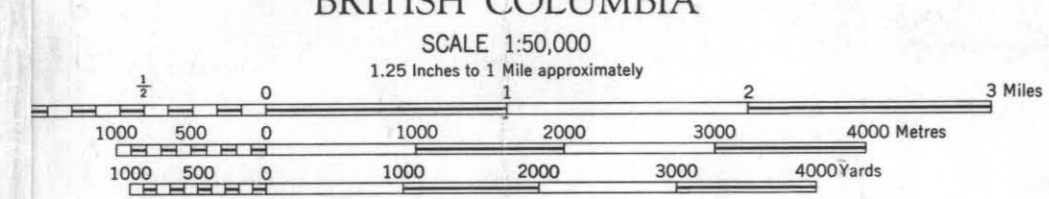


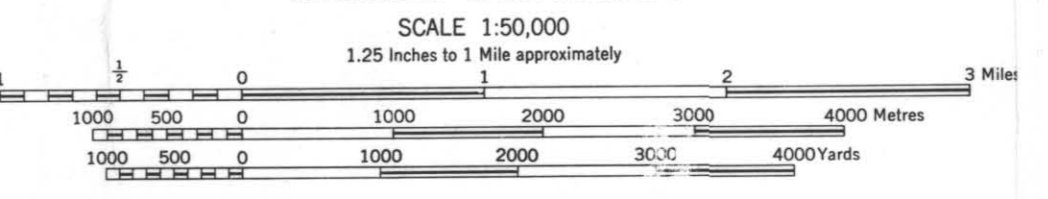
Surveyed by the SURVEYS AND MAPPING BRANCH, BRITISH COLUMBIA, and by the ARMY SURVEY ESTABLISHMENT, R.C.E. 1954. Aerial photography by the R.C.A.F. 1948. Compiled, drawn and printed by the A.S.E. 1955-59.

TUDYAH LAKE
 CARIBOO DISTRICT
 BRITISH COLUMBIA



MAGNETIC DECLINATION 27°54' EAST AT CENTRE OF MAP, 1958 Annual magnetic change 3' westerly

TUDYAH LAKE
 CARIBOO DISTRICT
 BRITISH COLUMBIA

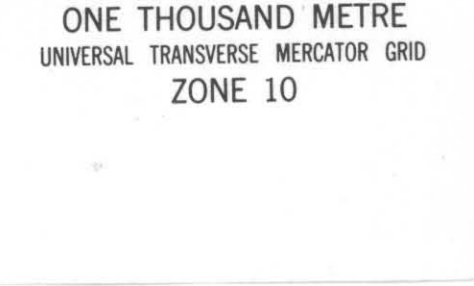


MAGNETIC DECLINATION 27°54' EAST AT CENTRE OF MAP, 1958 Annual magnetic change 3' westerly

GRID ZONE DESIGNATION
 10U DS DR 410

TO ONE A REFERENCE TO NEAREST 100 METRES
 EXAMPLE: SPOT ELEVATION
 748.5
 748
 095
 055

MILITARY GRID REFERENCE: 748555
 Nearest corner grid reference 30.00 metres (about 100 yards)



ROADS:
 hard surface, all weather
 loose surface, all weather
 dirt road
 cart track, trail, or cut line

RAILWAYS:
 normal gauge, multiple track
 normal gauge, single track
 abandoned or under construction
 underground
 tunnel, drawbridge
 power line, telephone line

BOUNDARIES:
 international, with monument
 provincial
 county or district
 township or parish
 township or parish, unsurveyed
 city or town
 park, reserve, etc.
 horizontal control point, elevation
 bench mark, with elevation
 spot elevation, precise, approximate
 historical site, cemetery
 mine or open cut, quarry
 sand or gravel pit

HOUSES, BUILDINGS:
 Lighthouse
 Wharf or pier, breakwater
 Levee or dyke
 Post Office
 Radio Station
 Tower, Chimney
 Well, Tank
 Cliff
 Contour
 elevation
 depression
 approximate

FORESHORE FLATS:
 Lighthouse
 Wharf or pier, breakwater
 Levee or dyke
 Post Office
 Radio Station
 Tower, Chimney
 Well, Tank
 Cliff
 Contour
 elevation
 depression
 approximate

ROADS:
 hard surface, all weather
 loose surface, all weather
 dirt road
 cart track, trail, or cut line

RAILWAYS:
 normal gauge, multiple track
 normal gauge, single track
 abandoned or under construction
 underground, overpass
 tunnel, drawbridge
 power line, telephone line

BOUNDARIES:
 international, with monument
 provincial
 county or district
 township or parish
 township or parish, unsurveyed
 city or town
 park, reserve, etc.
 horizontal control point, with elevation
 bench mark, with elevation
 spot elevation, precise, approximate
 historical site, cemetery
 mine or open cut, quarry
 sand or gravel pit

HOUSES, BUILDINGS:
 Lighthouse
 Church, Church with spire
 Post Office
 Radio Station
 Tower, Chimney
 Well, Tank
 Cliff
 Embankment
 Contour
 elevation
 depression
 approximate

FORESHORE FLATS:
 Lighthouse
 Wharf or pier, breakwater
 Levee or dyke
 Rocky reef
 Swamp or marsh
 Inundated lake, seasonal
 Intermittent lake, stream
 Rapids, large, small, Bridge
 Ditch or flume
 Snowfield, Glacier
 Wooded area, unclassified, scrub
 Vineyard, Orchard

