

SUSIE GOLD MINES LTD.

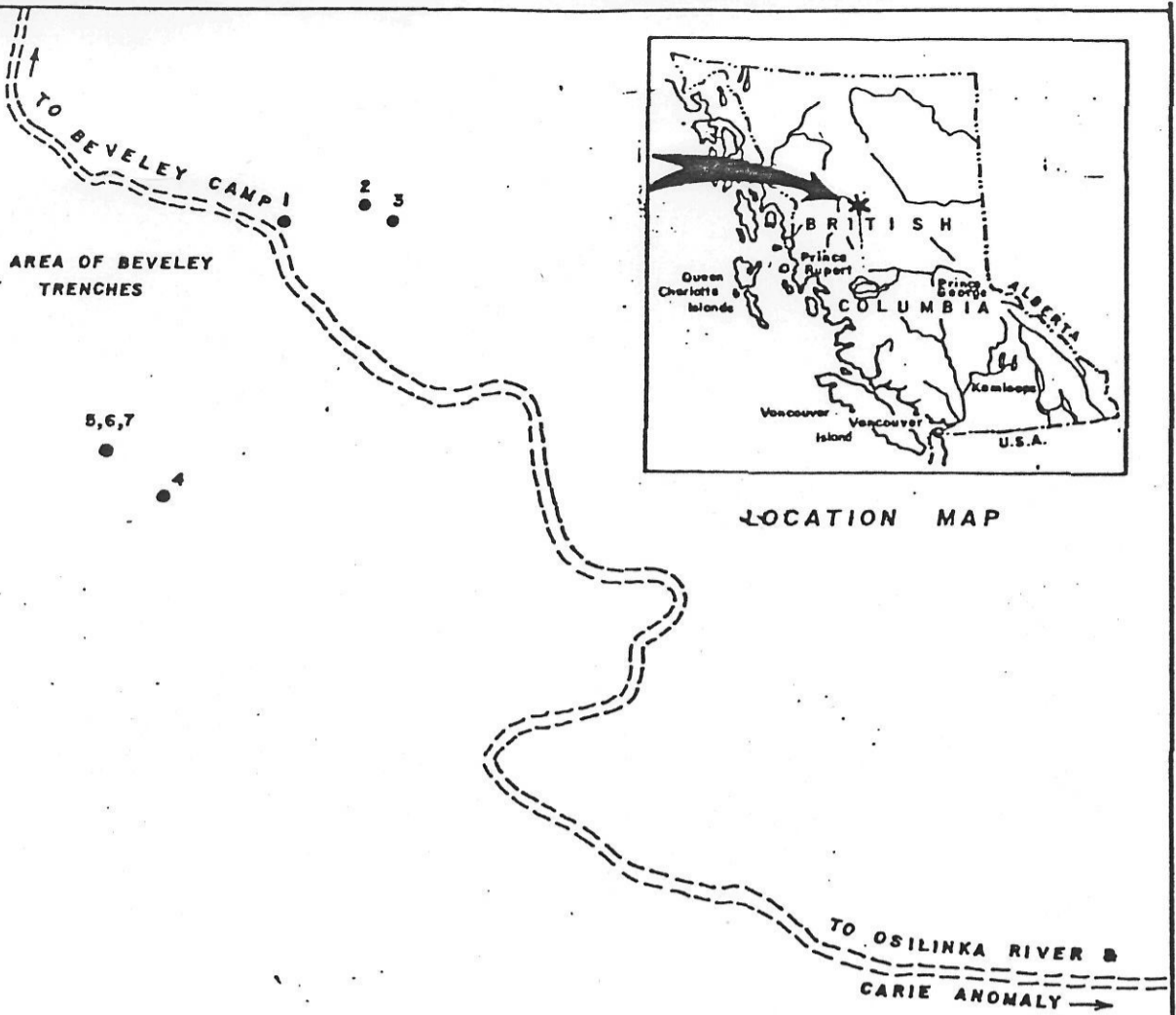
502 - 409 GRANVILLE STREET, VANCOUVER, B.C. V6C 1T2 - PHONE 681-2396

840201

Drill Hole Number	Interval (metres)	Combined Lead, Zinc %	Silver oz/ton	Intersection (metres)	Elevation (metres)
DDH 77-2	5.79-8.53	2.14	.41	2.74	1400 approx
DDH 77-3	.91-7.92	1.69	.29	7.01	1400 approx
	15.24-23.17	6.84	.71	7.92	1400 approx
DDH 77-4		very minor			1380 approx
DDH 77-5	0-3.65	6.32	1.52	3.65	1380 approx
DDH 77-6, 77-7	no recovery				
DDH 77-8	0-7.92	6.15	2.94	7.92	1069.03
DDH 77-9	repeated by NQ hole DDH 77-11				
DDH 77-10	not assayed due to poor recovery				
DDH 77-11	2.4-20.0	5.49	2.08	17.60	1069.03
DDH 77-12	1.8-8	minor	.32	6	1068.88
	8-10	1.16	.20	2	1068.88
DDH 77-13, 77-14		minor			1070.83
DDH 77-15	16.0-16.3	2.73	1.21	.3	1083.28
	29-33	4.77	1.39	4	
DDH 77-16	27.7-32.2	3.83	1.64	4.50	1083.28
DDH 77-17	86.8-87.89	2.10	.29	1	1128.5 hol due to caving before projecte intersection
DDH 78-18		1.33	.20		
DDH 78-19	65.85	2.55	1.26	.5	1095.8
	67.07	1.45	.48	.5	
DDH 78-20	42.98-44.65	2.82	.66	1.67	1097.7
DDH 78-21	58.99-65.06	1.96	.41	6.06	1097.7
DDH 78-22	65.03-69.02	7.24	2.08	3.99	1097.7

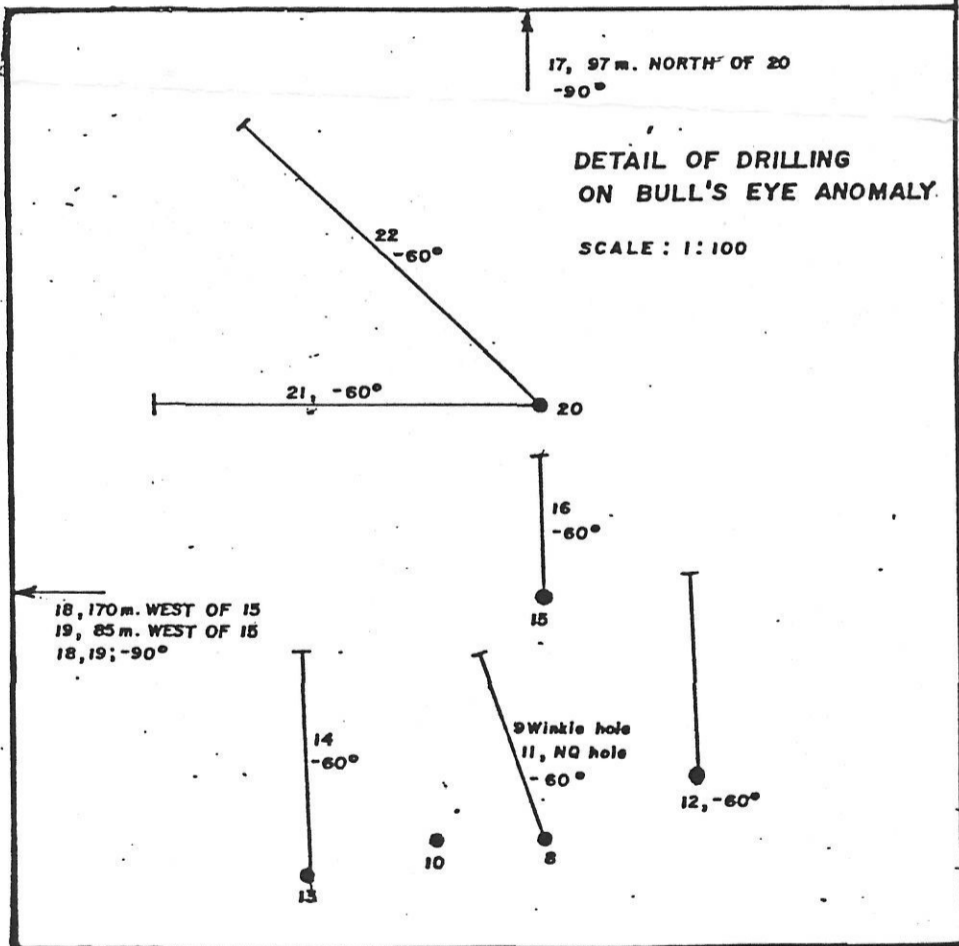
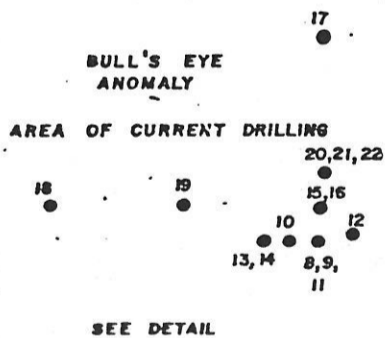
TO ACCOMPANY NEWSLETTER # 16 WITH ATTACHED MAP

TO CONVERT FROM METRES TO FEET MULTIPLY BY 3.28



SCALE: 1:5,000

APPROXIMATE BOUNDARY OF THE
OLD BEVELEY OR
DONNA PROPERTY



British Columbia
SUSIE GOLD MINES LTD.

WASI LAKE PROPERTY
OMINECA M.D., B.C.

DRILL PLAN MAP

MAP REFERENCE 94C/3E
COORDINATES 56° 15' N, 125° 00' W