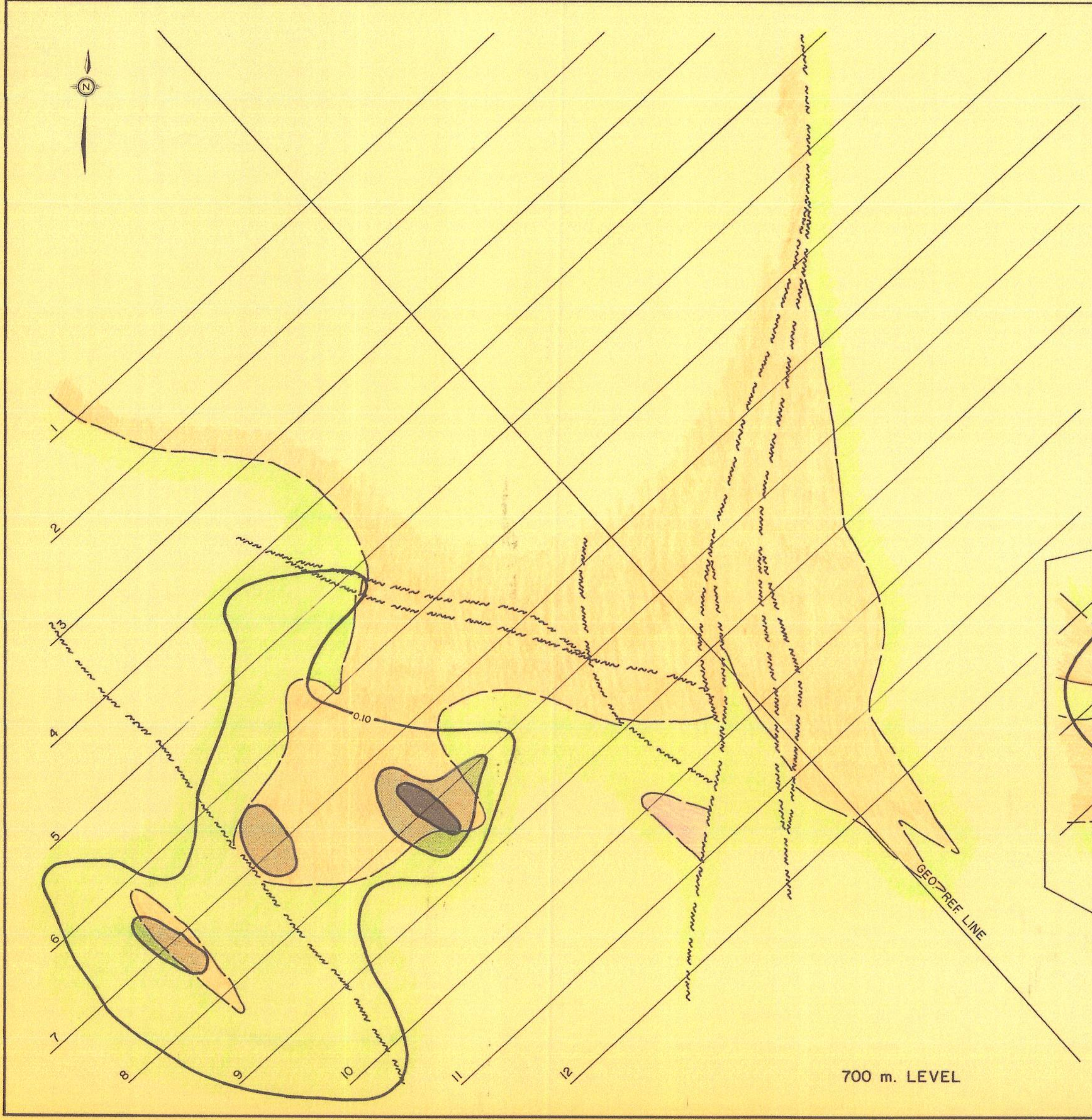
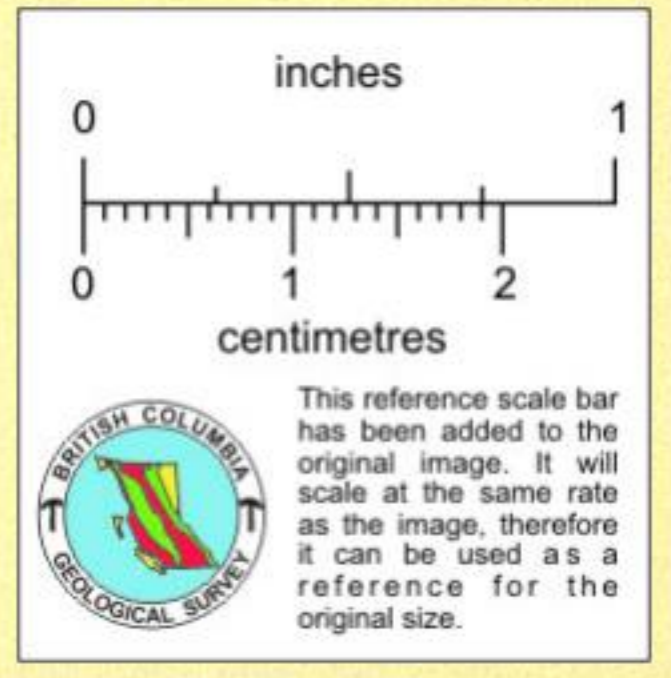


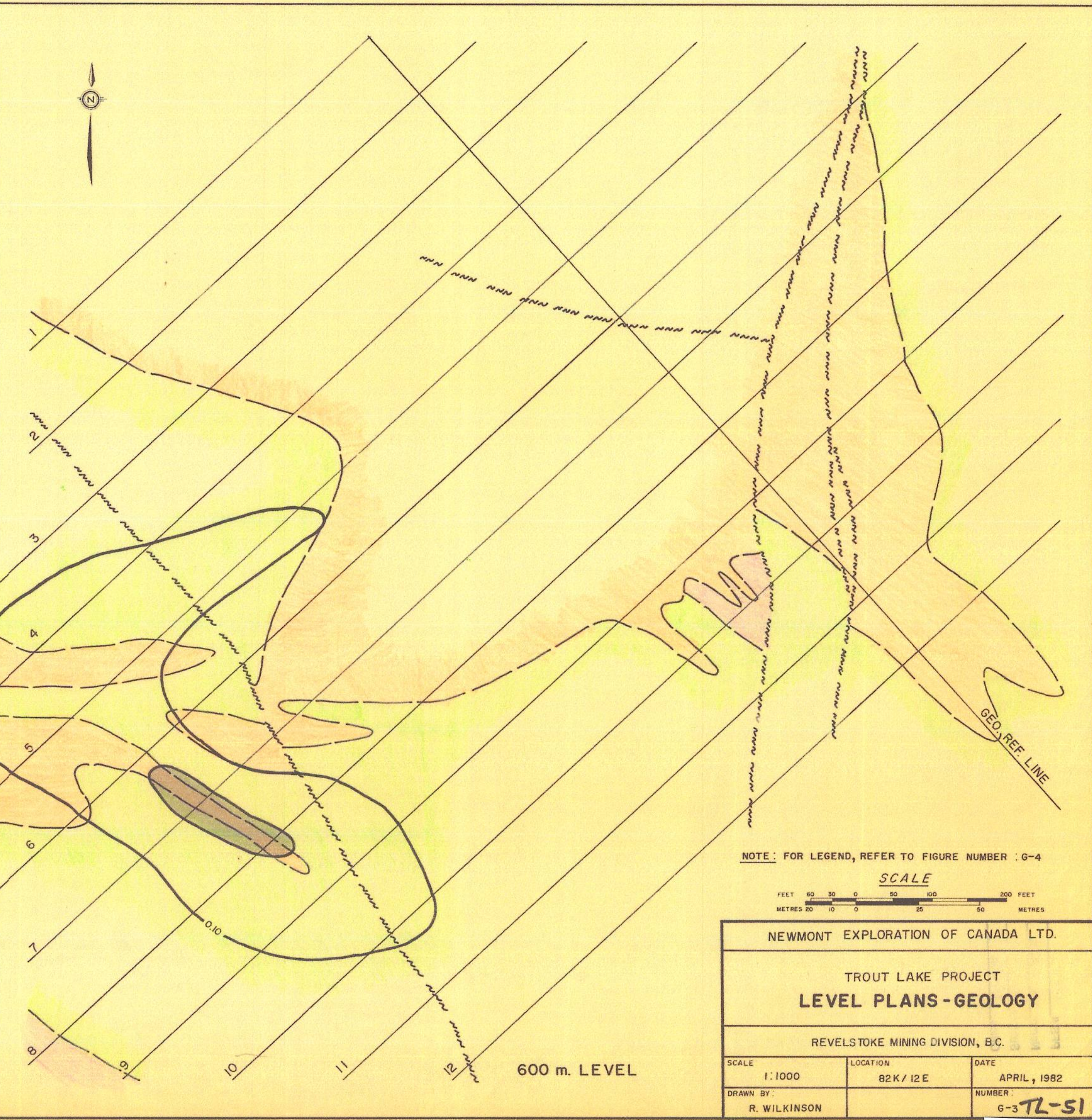
900 m. LEVEL



800 m. LEVEL

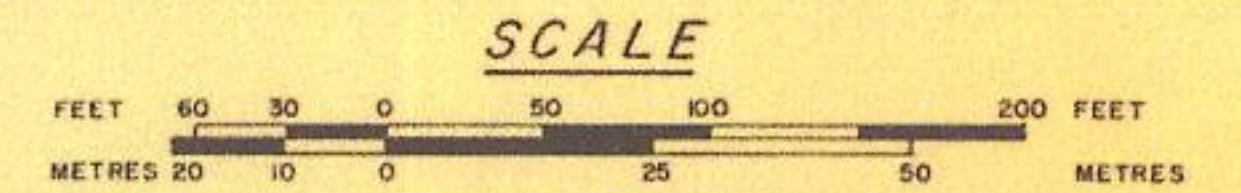


700 m. LEVEL



600 m. LEVEL

NOTE: FOR LEGEND, REFER TO FIGURE NUMBER: G-4



NEWMONT EXPLORATION OF CANADA LTD.		
TROUT LAKE PROJECT LEVEL PLANS - GEOLOGY		
REVELSTOKE MINING DIVISION, B.C.		
SCALE 1:1000	LOCATION 82K/12E	DATE APRIL, 1982
DRAWN BY: R. WILKINSON		NUMBER G-3 TL-51