

MO: M0(%)

0.000	0.010	
0.010	0.040	
0.040	0.050	
0.050	0.080	
0.080	0.200	
0.200	100.000	

Tenajon Resources Corp.

Alice Arm, British Columbia

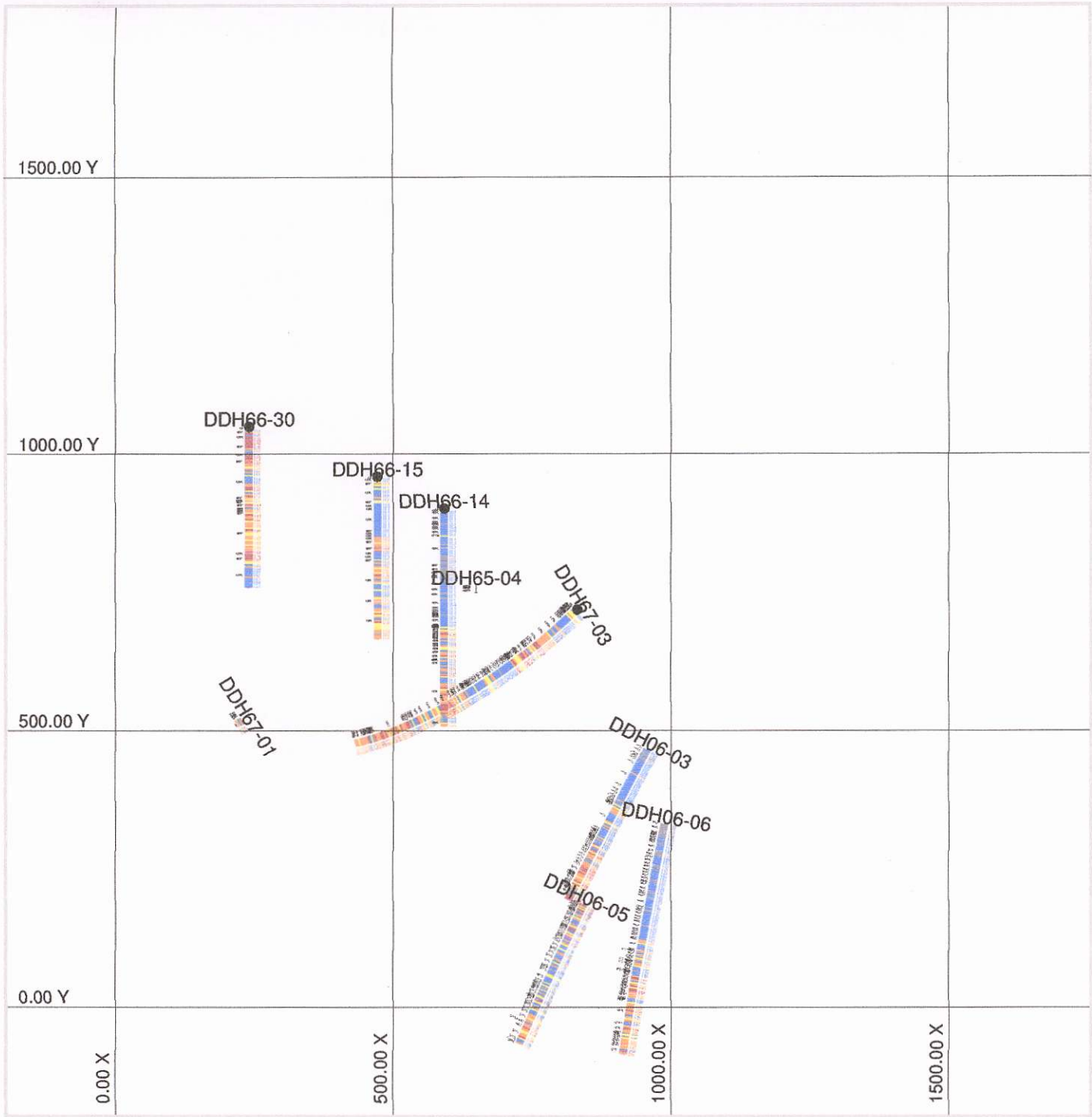
Ajax Property

Vertical Section 4NW

February, 2007

831170

103 P/11W



MO: MO(%)

0.000	0.010	
0.010	0.040	
0.040	0.050	
0.050	0.080	
0.080	0.200	
0.200	100.000	

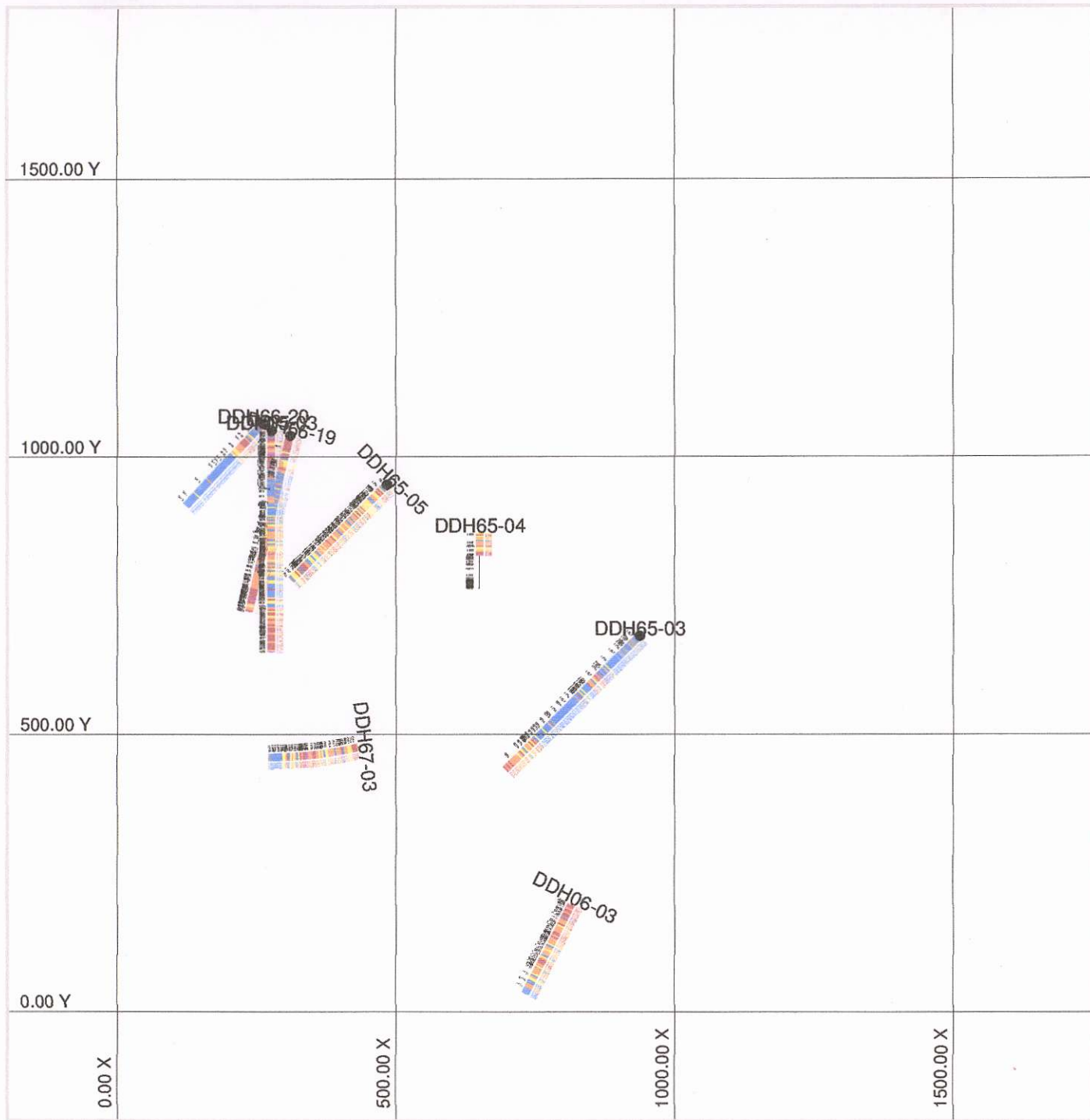
Tenajon Resources Corp.

Alice Arm, British Columbia

Ajax Property

Vertical Section 5NW

February, 2007



MO: MO(%)

0.000	0.010	
0.010	0.040	
0.040	0.050	
0.050	0.080	
0.080	0.200	
0.200	100.000	

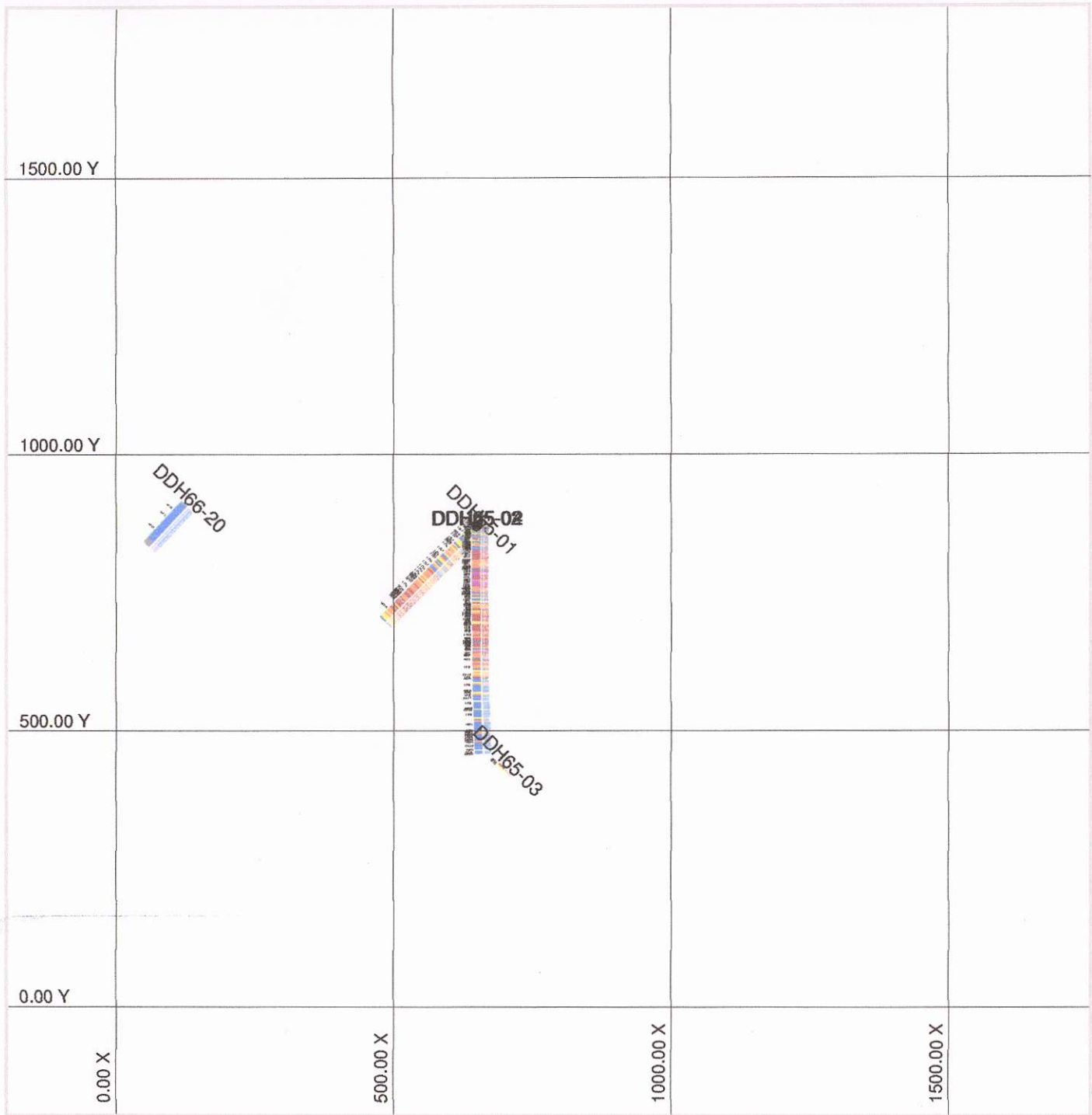
Tenajon Resources Corp.

Alice Arm, British Columbia

Ajax Property

Vertical Section 6NW

February, 2007



MO: M0(%)

0.000	0.010	
0.010	0.040	
0.040	0.050	
0.050	0.080	
0.080	0.200	
0.200	100.000	

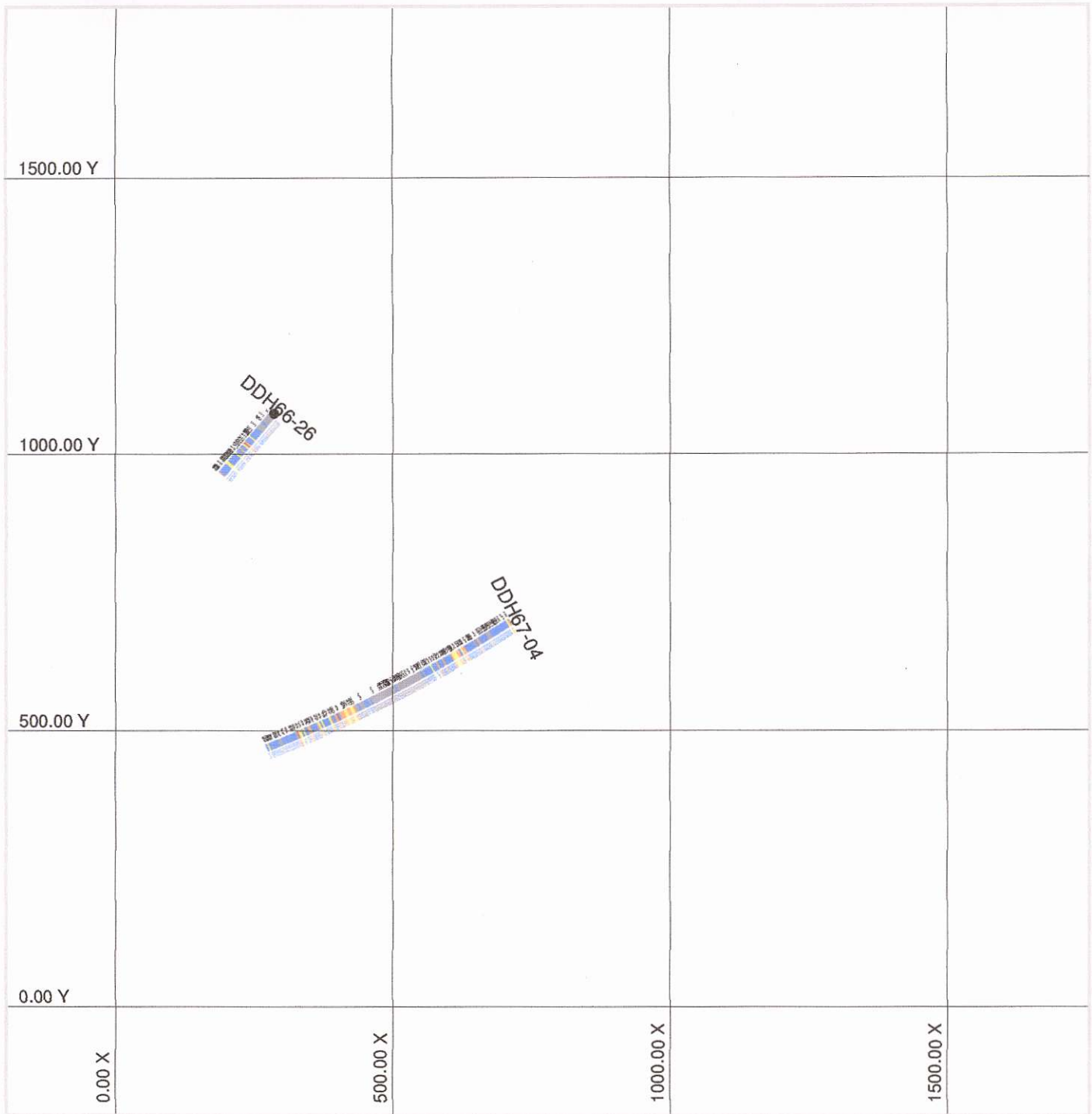
Tenajon Resources Corp.

Alice Arm, British Columbia

Ajax Property

Vertical Section 7NW

February, 2007



MO: M0(%)

0.000	0.010	
0.010	0.040	
0.040	0.050	
0.050	0.080	
0.080	0.200	
0.200	100.000	

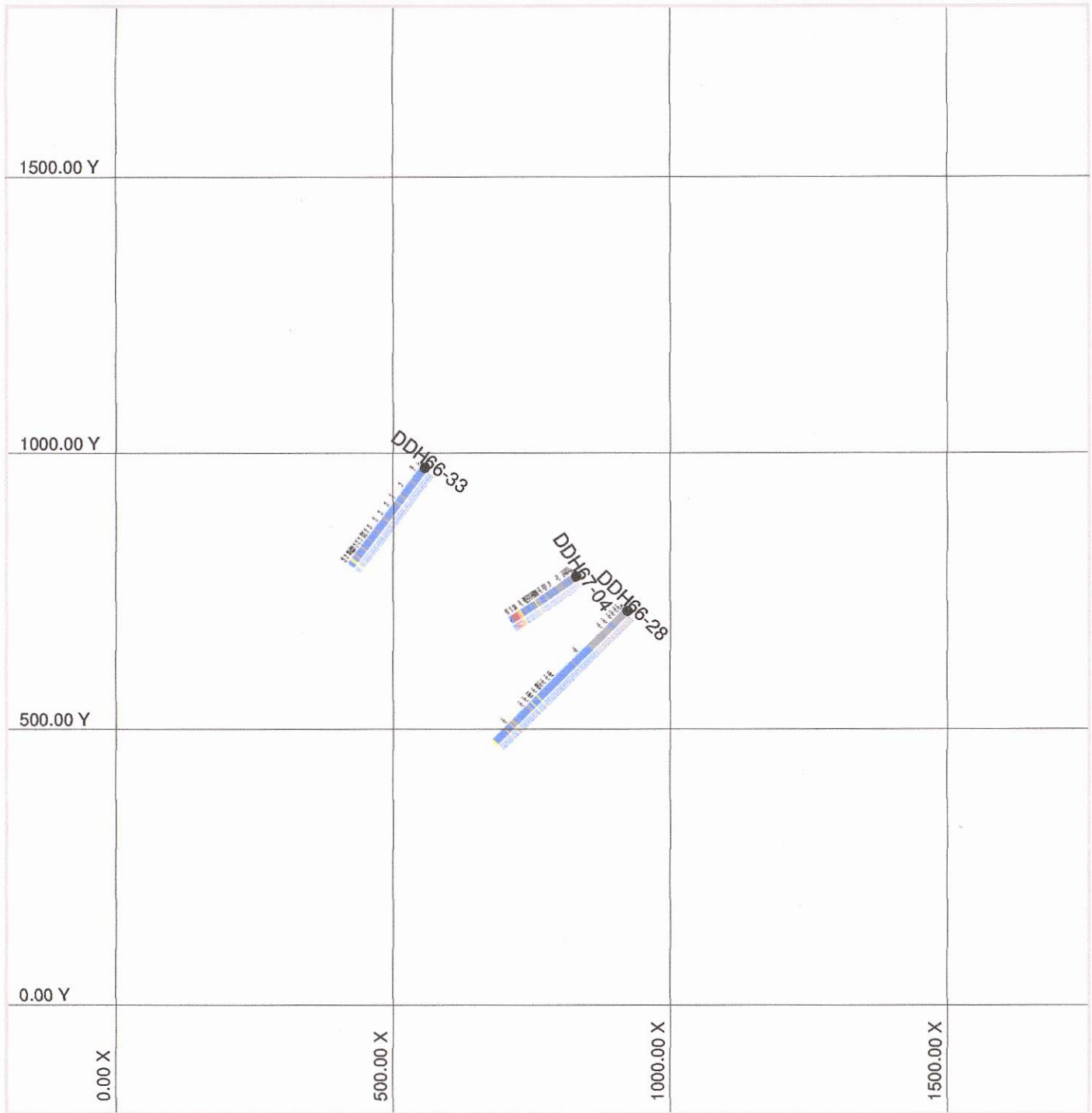
Tenajon Resources Corp.

Alice Arm, British Columbia

Ajax Property

Vertical Section 8NW

February, 2007



MO: MO(%)

0.000	0.010	
0.010	0.040	
0.040	0.050	
0.050	0.080	
0.080	0.200	
0.200	100.000	

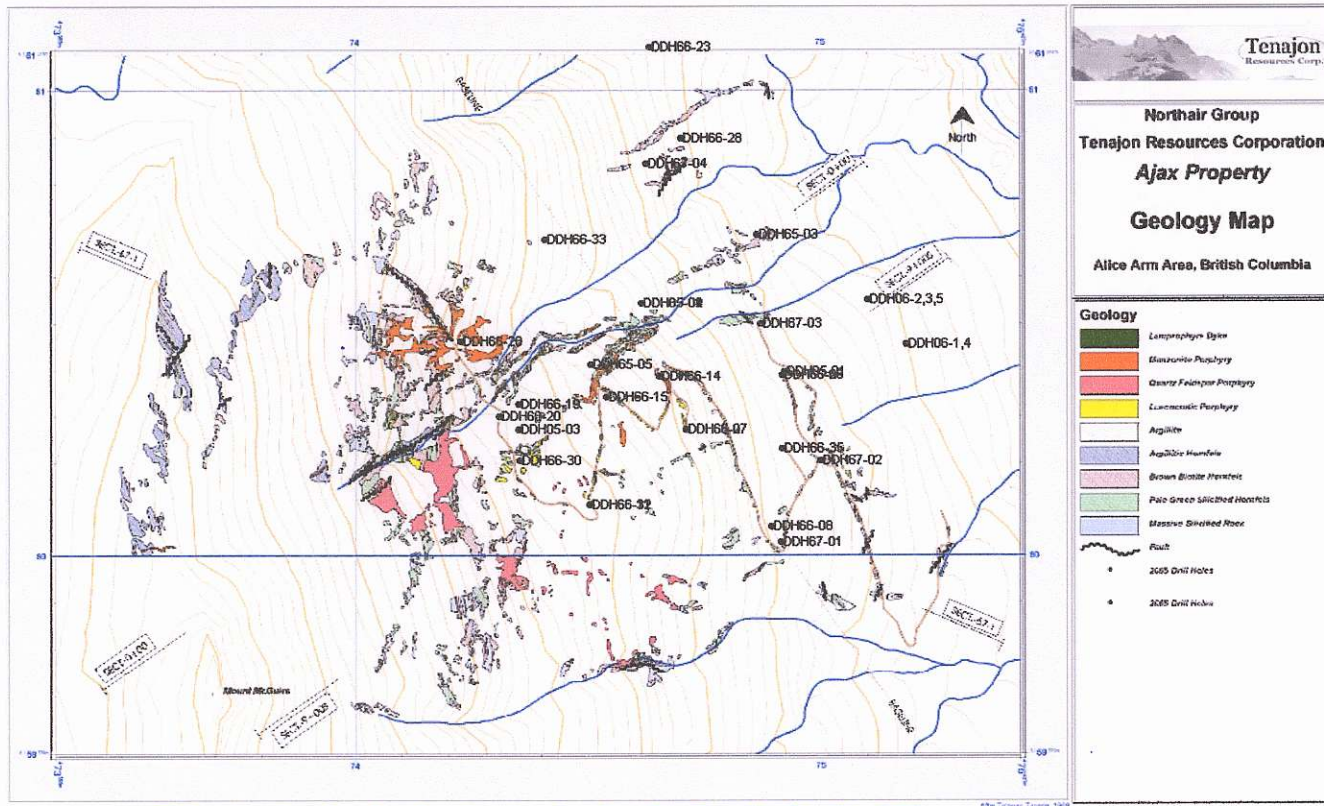
Tenajon Resources Corp.

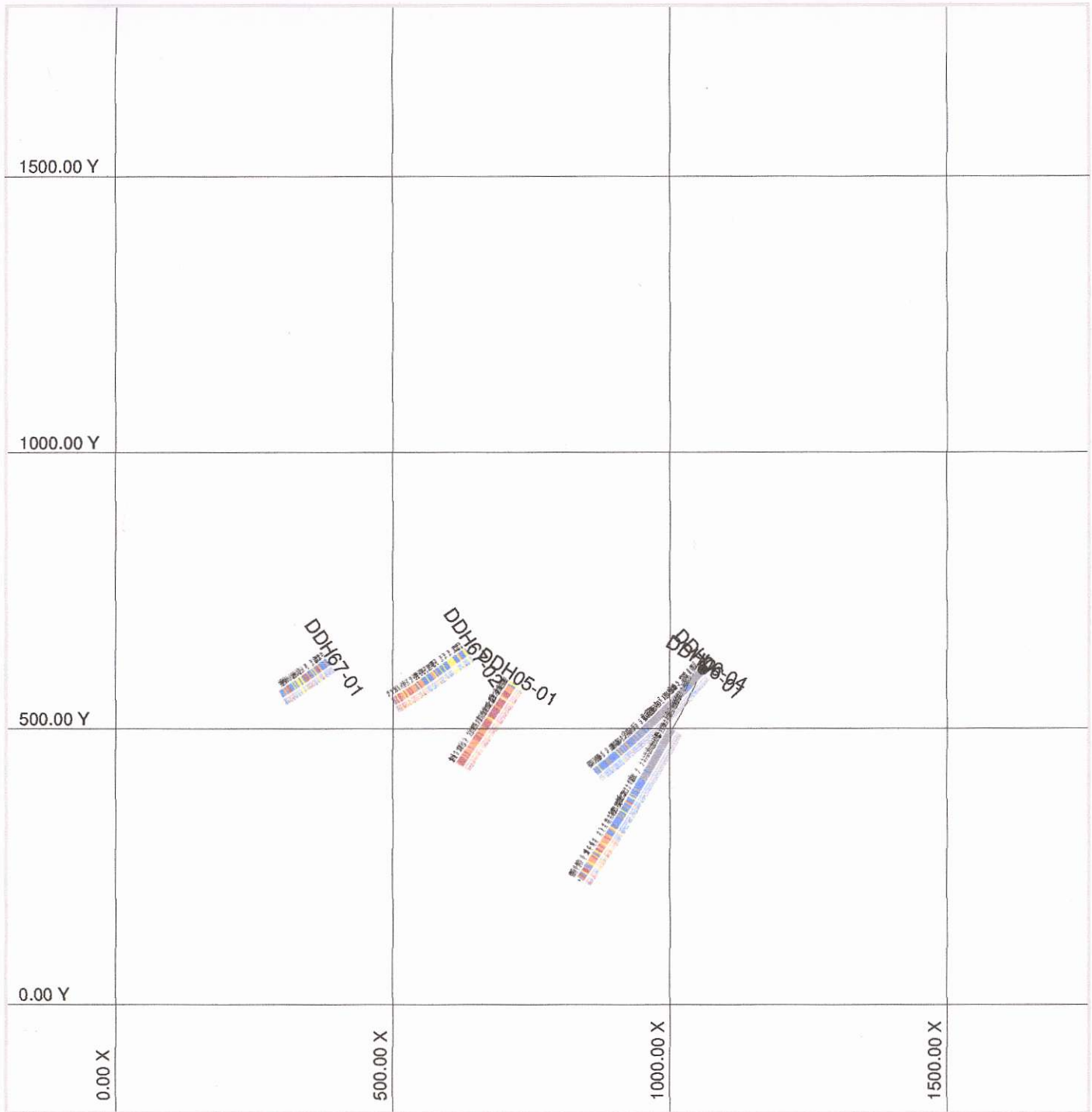
Alice Arm, British Columbia

Ajax Property

Vertical Section 9NW

February, 2007





MO: M0(%)

0.000	0.010	
0.010	0.040	
0.040	0.050	
0.050	0.080	
0.080	0.200	
0.200	100.000	

Tenajon Resources Corp.

Alice Arm, British Columbia

Ajax Property

Vertical Section 3NW

February, 2007