

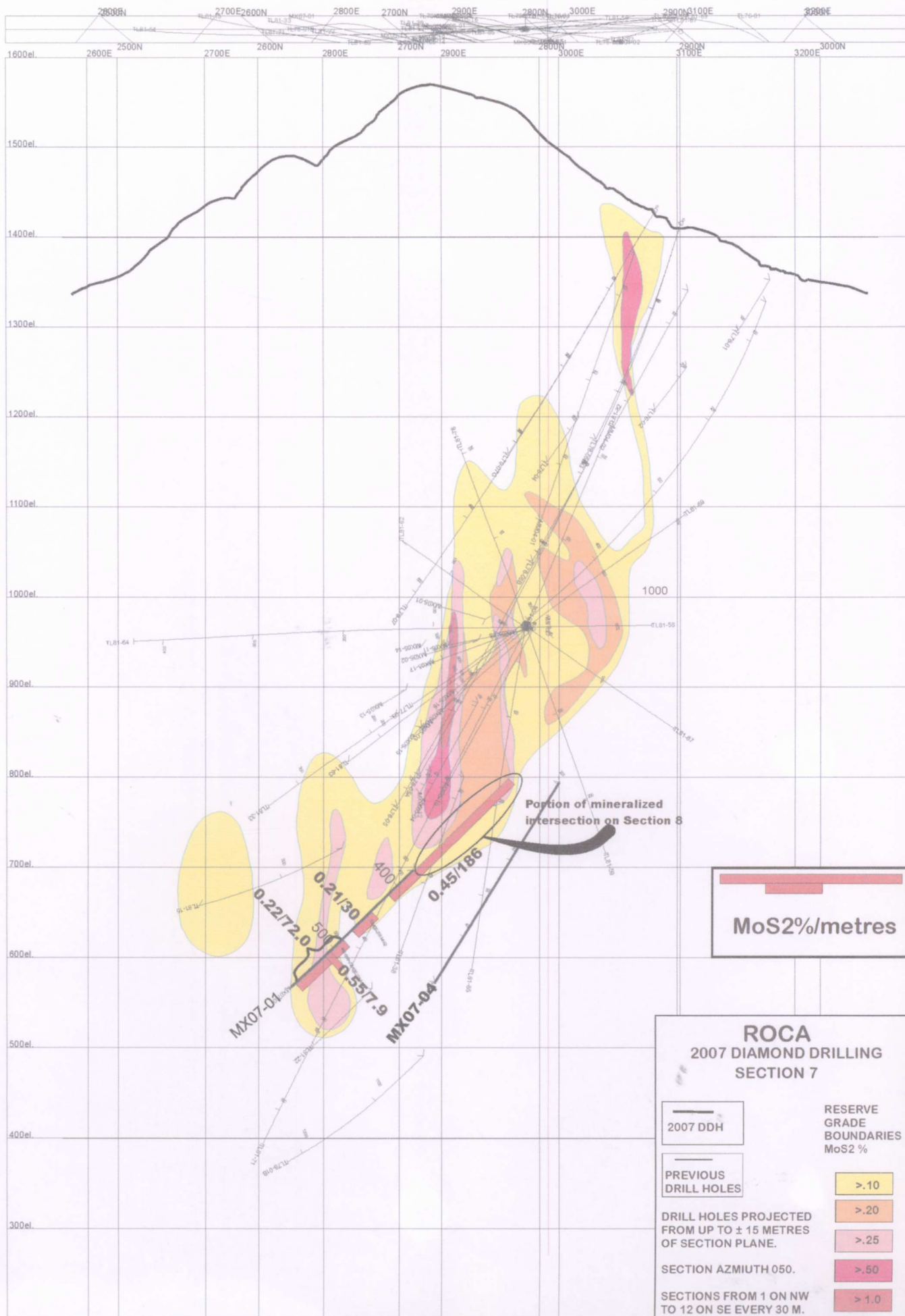
MoS₂%/metres

**ROCA
2007 DIAMOND DRILLING
SECTION 6**

	2007 DDH	RESERVE GRADE BOUNDARIES MoS ₂ %
	PREVIOUS DRILL HOLES	
	DRILL HOLES PROJECTED FROM UP TO ± 15 METRES OF SECTION PLANE.	>.10
		>.20
		>.25
		>.50
		>1.0

SECTION AZMUTH 050.
SECTIONS FROM 1 ON NW
TO 12 ON SE EVERY 30 M.

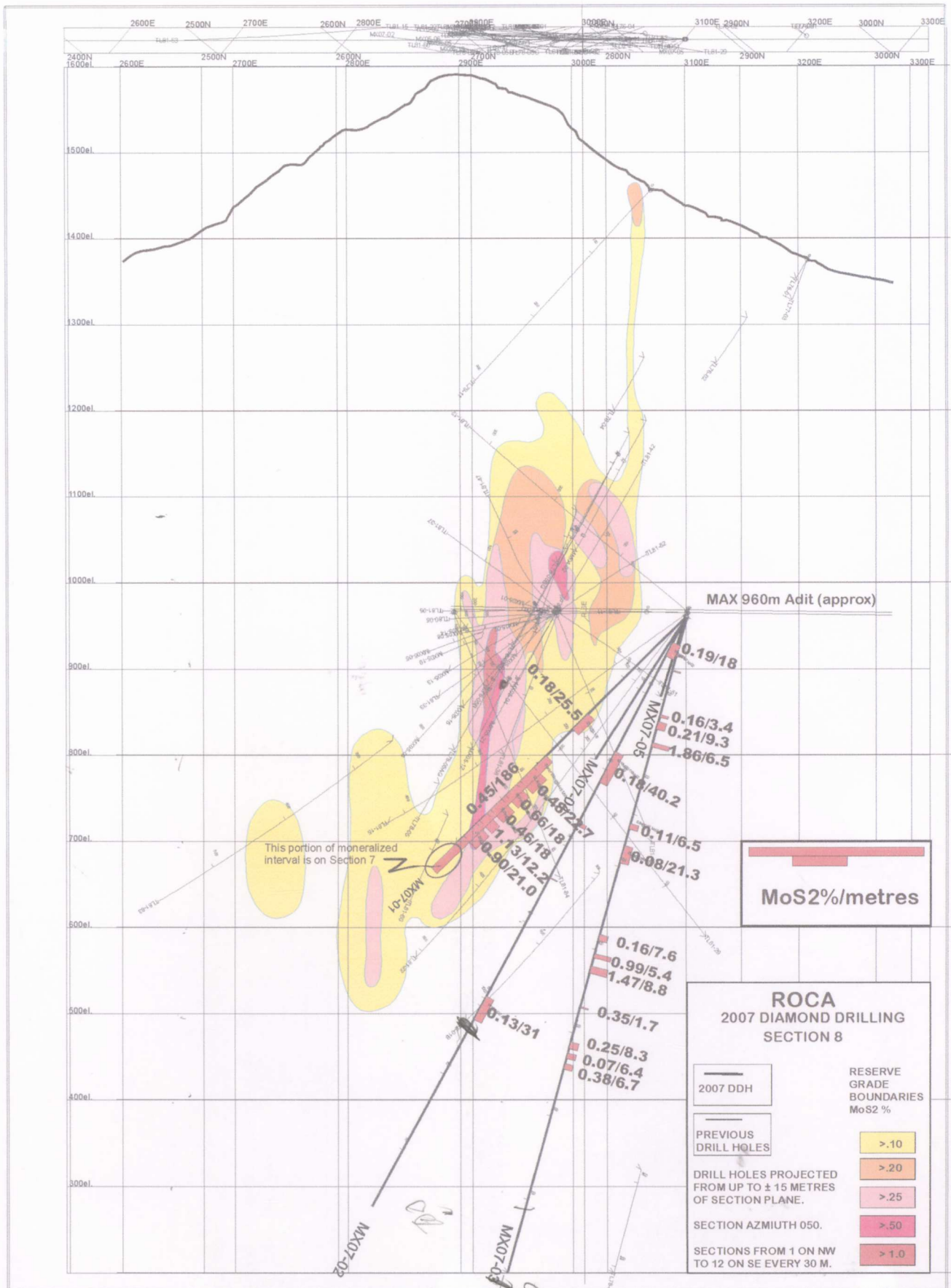
Continues onto Section 5, TD 1007m

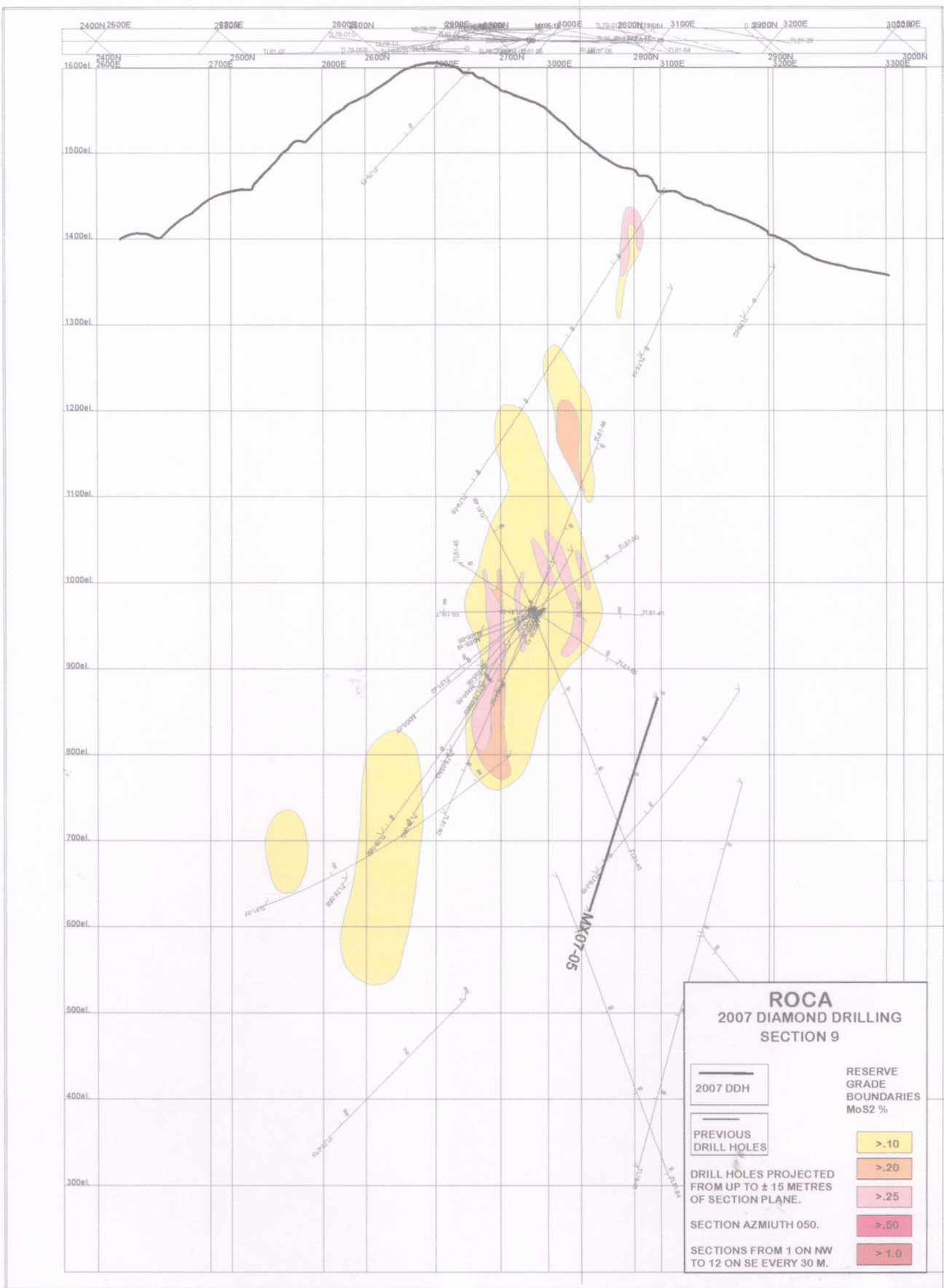


MoS2%/metres








**ROCA
2007 DIAMOND DRILLING
SECTION 7**

<p>— 2007 DDH</p> <p>— PREVIOUS DRILL HOLES</p> <p>DRILL HOLES PROJECTED FROM UP TO ± 15 METRES OF SECTION PLANE.</p> <p>SECTION AZMIUTH 050.</p> <p>SECTIONS FROM 1 ON NW TO 12 ON SE EVERY 30 M.</p>	<p>RESERVE GRADE BOUNDARIES MoS2 %</p> <table border="1" style="margin-left: auto; margin-right: auto;"> <tr><td style="background-color: #ffffcc;">>.10</td></tr> <tr><td style="background-color: #ffcc99;">>.20</td></tr> <tr><td style="background-color: #ff9999;">>.25</td></tr> <tr><td style="background-color: #ff6666;">>.50</td></tr> <tr><td style="background-color: #cc3333;">>1.0</td></tr> </table>	>.10	>.20	>.25	>.50	>1.0
>.10						
>.20						
>.25						
>.50						
>1.0						





ROCA
2007 DIAMOND DRILLING
SECTION 9

	2007 DDH	RESERVE GRADE BOUNDARIES MoS2 %
	PREVIOUS DRILL HOLES	
	>.10	
	>.20	
	>.25	
	>.50	
	>1.0	

DRILL HOLES PROJECTED FROM UP TO ± 15 METRES OF SECTION PLANE.

SECTION AZMIUTH 050.

SECTIONS FROM 1 ON NW TO 12 ON SE EVERY 30 M.