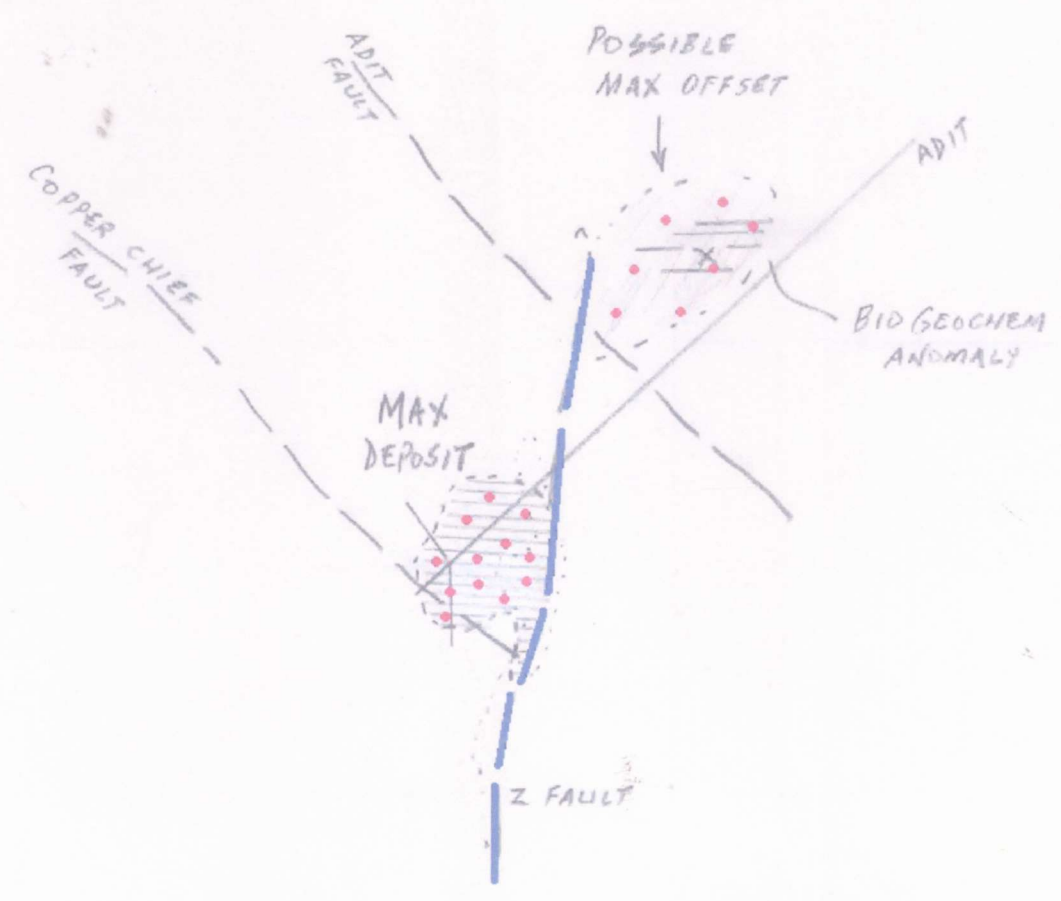


831047
23112008



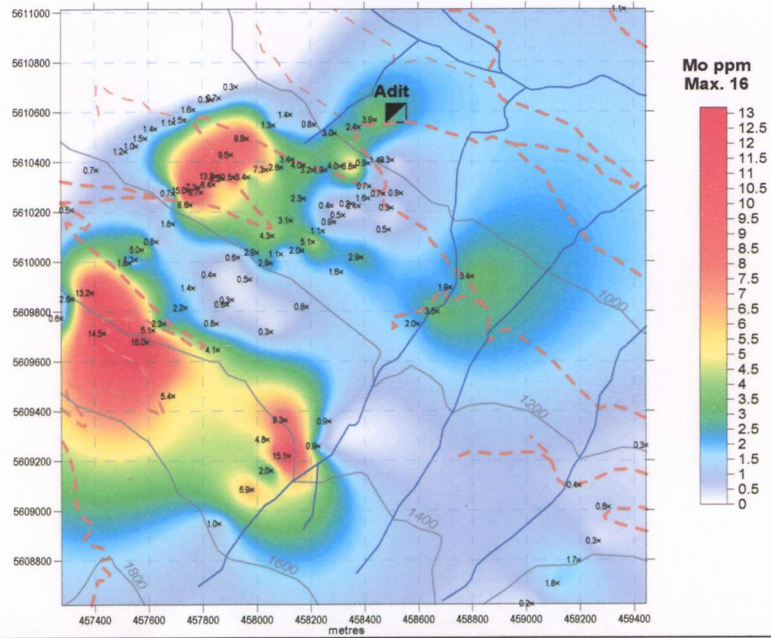
Max Biogeochem Target

500 metres

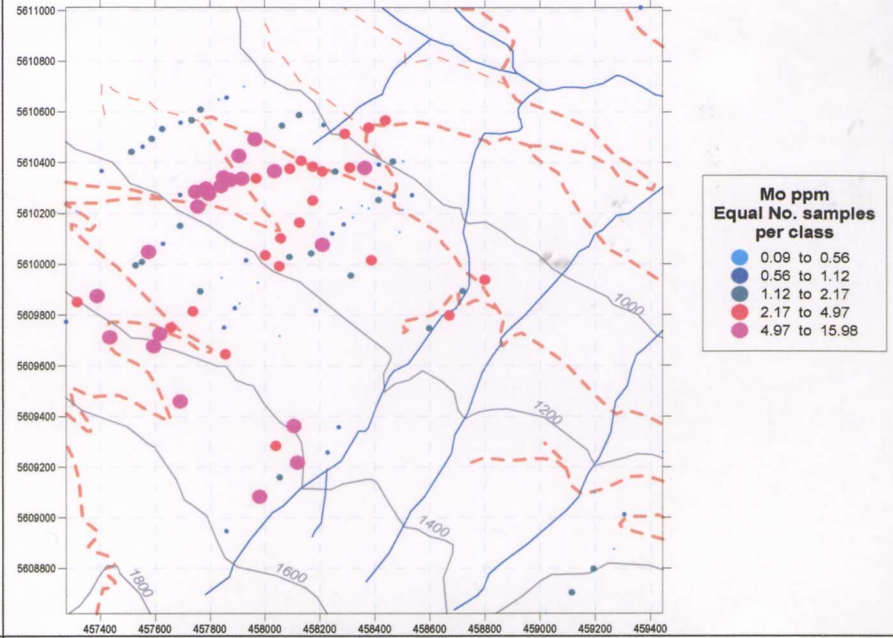
Subject: Biogeochem Anomaly
 Author: Nicholas Carter, Dept of Geological Engineering
 Date: 23/11/2008 1:33 PM
 To: Nicholas Carter, niccarter@mines.com
 From: Nicholas Carter, niccarter@mines.com

Nicholas Carter


**Cedar Foliage Sample Sites - Max Moly
MOLYBDENUM**



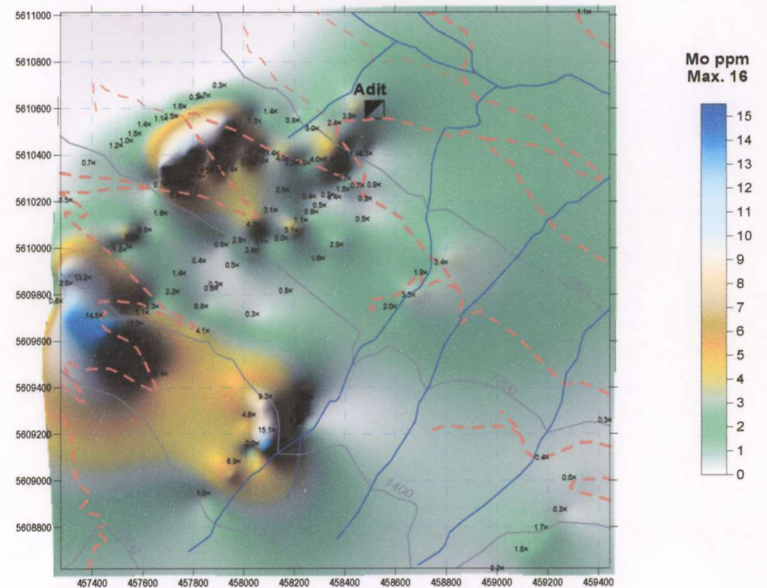
**Cedar Foliage Sample Sites - Max Moly
MOLYBDENUM**



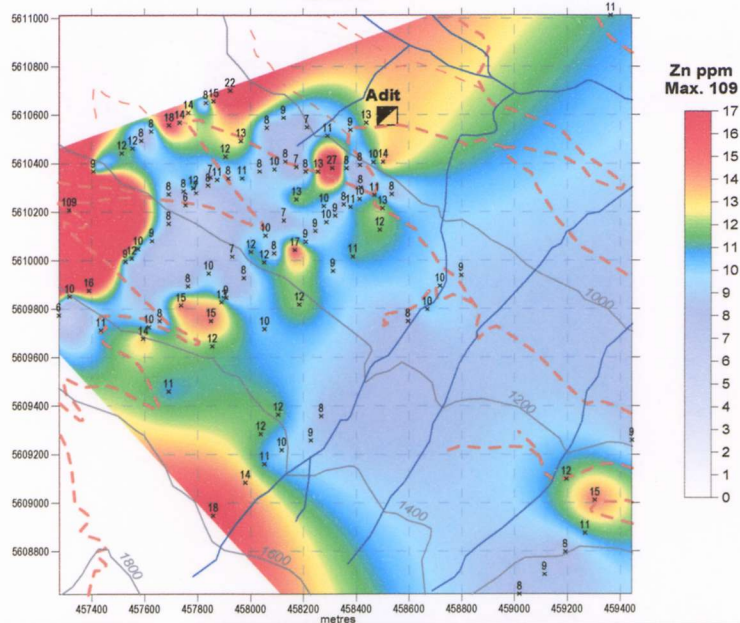
**Cedar Foliage Sample Sites - Max Moly
MOLYBDENUM - Surface Relief Plot
Viewed from SW at 45 degree angle**



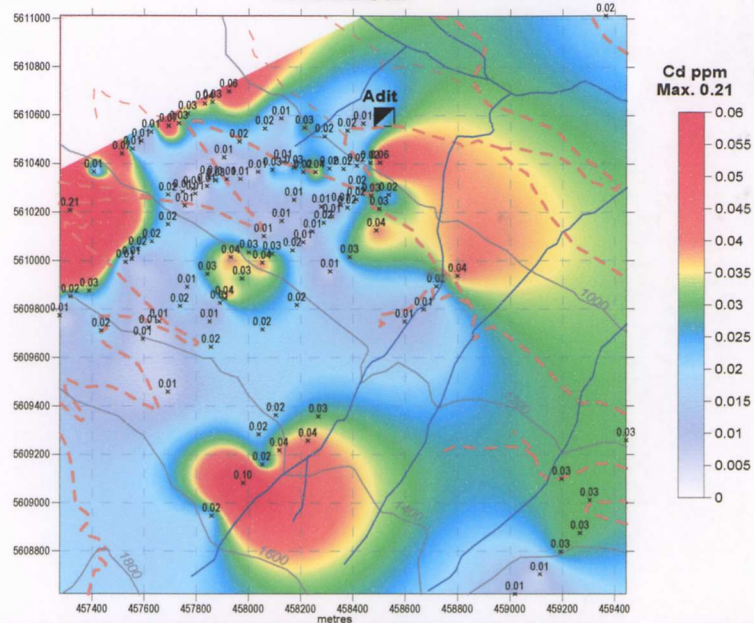
**Cedar Foliage Sample Sites - Max Moly
MOLYBDENUM - Surface Relief Plot
Viewed from above - lighting from NW**



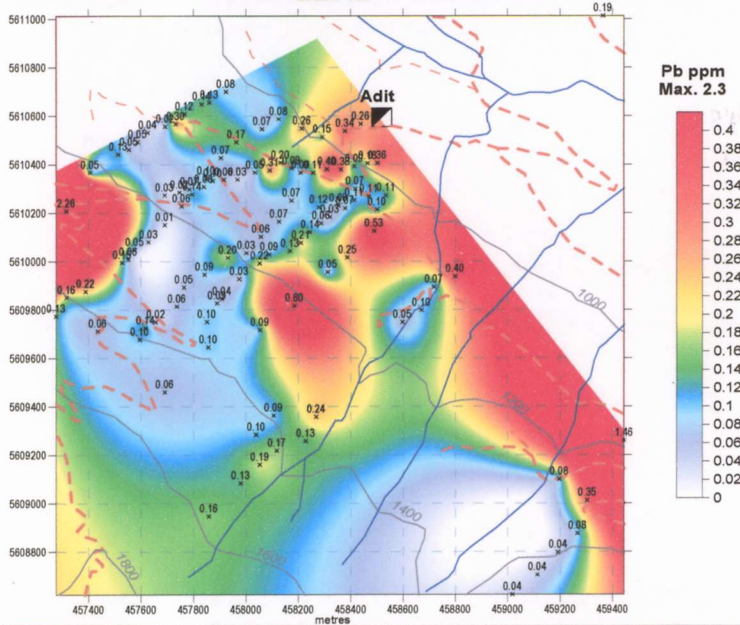
**Cedar Foliage Sample Sites - Max Moly
ZINC**



**Cedar Foliage Sample Sites - Max Moly
CADMIUM**



**Cedar Foliage Sample Sites - Max Moly
LEAD**



**Cedar Foliage Sample Sites - Max Moly
SILVER**

