

Noranda Exploration Company, Limited
(no personal liability)
Unit 3A
1750 Quinn Street
Prince George, B.C. V2N 1X3

noranda

830853

Phone (604) 562-0022
Fax (604) 562-5043

September 6, 1990

Dr. Nick Carter
1410 Wende Road
Victoria, B. C.
V8P 3T5

Dear Nick,

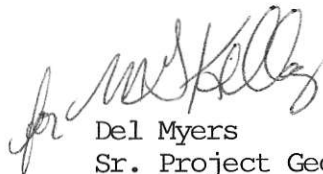
RE: YOUR RED CLAIMS,
N.T.S. 93 L/16E

Enclosed are two copies of analyses and descriptions for samples of black siltstones I took from the Red core at Equity Silver.

Note that Sr, V, and Na are slightly anomalous in various samples. Don't ask me what this means.

By the time you receive this, I should have reached you by phone concerning the Pond claims.

Sincerely,



Del Myers
Sr. Project Geologist

DM/mk

encl.

ACME ANALYTICAL LABORATORIES LTD.

852 E. HASTINGS ST. VANCOUVER B.C. V6A 1R6

PHONE(604)253-3158 FAX(604)253-1716

GEOCHEMICAL ANALYSIS CERTIFICATE

Noranda Exploration Co. Ltd. PROJECT ~~9009-002-240~~ File # 90-3894
 P.O. Box 2380, 1050 Davie, Vancouver BC V6B 3T5

SAMPLE#	Mo ppm	Cu ppm	Pb ppm	Zn ppm	Ag ppm	Ni ppm	Co ppm	Mn ppm	Fe %	As ppm	U ppm	Au ppm	Th ppm	Sr ppm	Cd ppm	Sb ppm	Bi ppm	V ppm	Ca %	P %	La ppm	Cr ppm	Mg %	Ba ppm	Ti %	B ppm	Al %	Na %	K %	W ppm	Au* ppb
125548	1	48	9	91	.1	10	17	567	4.90	5	5	ND	2	128	.2	2	2	52	.77	.038	8	9	.41	123	.01	2	2.24	.16	.11	1	2
125549	1	75	3	54	.1	10	40	1897	5.74	30	5	ND	2	57	.2	2	2	200	.51	.051	3	17	.50	62	.01	5	2.49	.08	.09	1	1

ICP - .500 GRAM SAMPLE IS DIGESTED WITH 3ML 3-1-2 HCL-HNO3-H2O AT 95 DEG. C FOR ONE HOUR AND IS DILUTED TO 10 ML WITH WATER. THIS LEACH IS PARTIAL FOR MN FE SR CA P LA CR MG BA TI B W AND LIMITED FOR NA K AND AL. AU DETECTION LIMIT BY ICP IS 3 PPM.
 - SAMPLE TYPE: ROCK AU* ANALYSIS BY ACID LEACH/AA FROM 10 GM SAMPLE.

DATE RECEIVED: AUG 27 1990


DATE REPORT MAILED:

Aug 31/90.

SIGNED BY.....*C. Leung*.....D. TOYE, C. LEONG, J. WANG; CERTIFIED B.C. ASSAYERS

Rock

Red claims 93 L/16E



copy to Nick Carter, Victoria

Copy to Del

ACME ANALYTICAL LABORATORIES LTD.

852 E. HASTINGS ST. VANCOUVER B.C. V6A 1R6

PHONE(604)253-3158 FAX(604)253-1716

GEOCHEMICAL ANALYSIS CERTIFICATE

Noranda Exploration Co. Ltd. PROJECT 9009-002-240 File # 90-3894
 P.O. Box 2380, 1050 Davie, Vancouver BC V6B 3T5

SAMPLE#	Mo ppm	Cu ppm	Pb ppm	Zn ppm	Ag ppm	Ni ppm	Co ppm	Mn ppm	Fe %	As ppm	U ppm	Au ppm	Th ppm	Sr ppm	Cd ppm	Sb ppm	Bi ppm	V ppm	Ca %	P %	La ppm	Cr ppm	Mg %	Ba ppm	Ti %	B ppm	Al %	Na %	K %	W ppm	Au* ppb
125548	1	48	9	91	.1	10	17	567	4.90	5	5	ND	2	128	.2	2	2	52	.77	.038	8	9	.41	123	.01	2	2.24	.16	.11	1	2
125549	1	75	3	54	.1	10	40	1897	5.74	30	5	ND	2	57	.2	2	2	200	.51	.051	3	17	.50	62	.01	5	2.49	.08	.09	1	1

ICP - .500 GRAM SAMPLE IS DIGESTED WITH 3ML 3-1-2 HCL-HNO3-H2O AT 95 DEG. C FOR ONE HOUR AND IS DILUTED TO 10 ML WITH WATER.
 THIS LEACH IS PARTIAL FOR MN FE SR CA P LA CR MG BA TI B W AND LIMITED FOR NA K AND AL. AU DETECTION LIMIT BY ICP IS 3 PPM.
 - SAMPLE TYPE: ROCK AU* ANALYSIS BY ACID LEACH/AA FROM 10 GM SAMPLE.

DATE RECEIVED: AUG 27 1990


DATE REPORT MAILED:

Aug 31/90

SIGNED BY.....*C. Leong*.....D.TOYE, C.LEONG, J.WANG; CERTIFIED B.C. ASSAYERS

Rock

Red claims 93 L/16E



copy to Nick Carter, Victoria

Copy to Del

NORANDA EXPLORATION COMPANY, LIMITED

AREA / PROPERTY Red claims - Gerald Auger

N.T.S. 93 L/16E
 DATE 23 Aug. 1990

Collection

GCI #

SAMPLE REPORT

Lab Code:

PROJECT: 240

SAMPLE NO.	LOCATION & DESCRIPTION outcrop / float	% SULPHIDES	TYPE material	WIDTH m	ppb Au							SAMPLED BY	
	from drill core												
125547	loose piece of core chlorite, medium grain		rock	grab									dm
125548	DDH R87-01, 65.8m black silt/clay stone some shiny slips (chl, sep., graph?)		rock	grab	2								"
125549	DDH R87-03, 130.3m black silt/clay stone, lessor shiny slips/.		rock	grab	1								"

report by: dm 24 Aug 90

G = GEOCHEM A = ASSAY