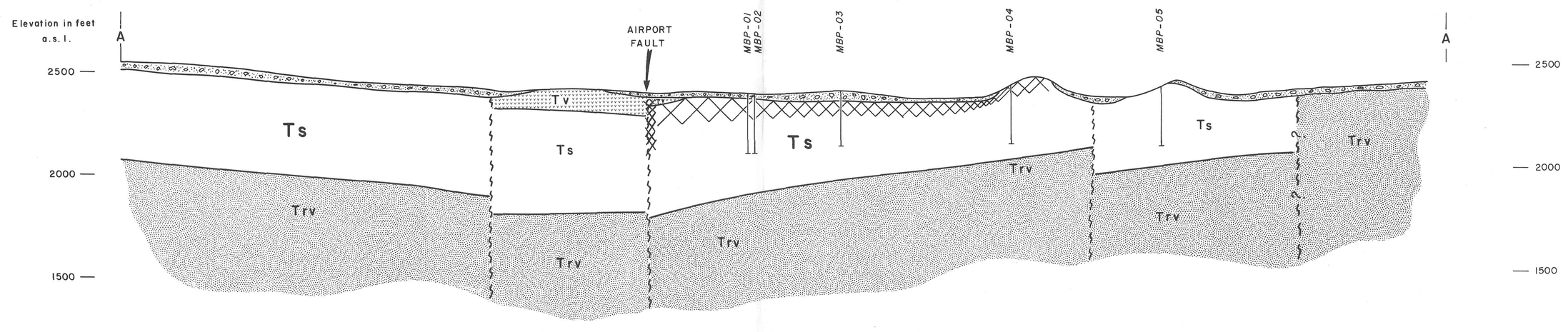


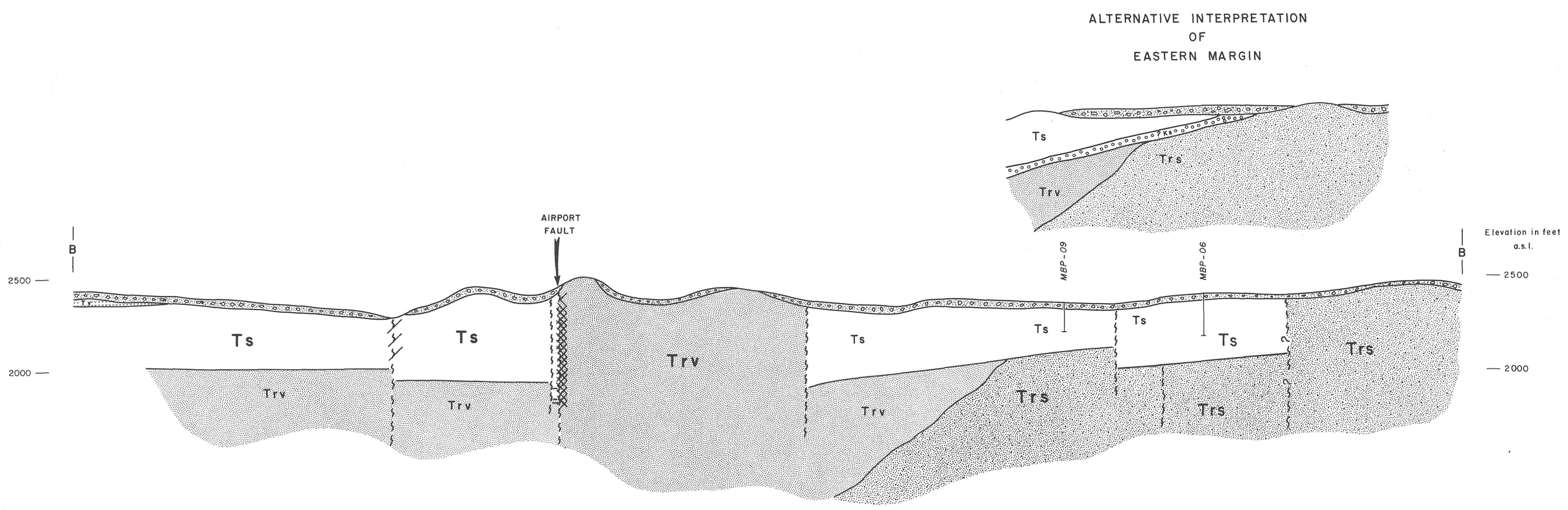


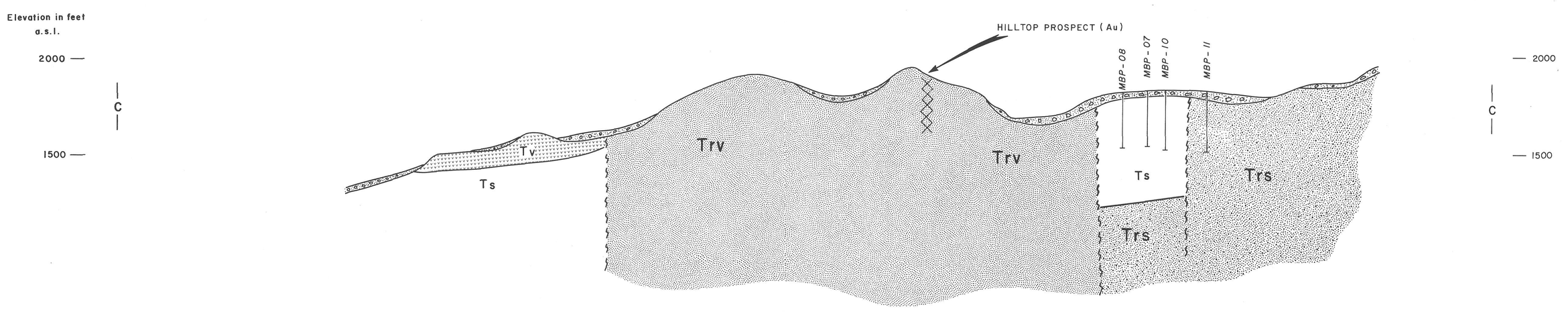


| | | |
|---|---|---|
| RECENT | Glacial till | |
| EOCENE | Volcanic flows | |
| | Tuffs and sediments | |
| EOCENE, CRETACEOUS or JURRASSIC | Conglomerate (Possibly restricted to north east) | |
| TRIASSIC VOLCANICS | Volcanic rocks and sediments Nicola Formation | |
| TRIASSIC SEDIMENTS | Shales & siltstone | |

- Alteration : silica > carbonate
- Alteration : carbonate > silica
- Fault (inferred)
- Fault
- Linear (contact or fault) geophysically inferred

HORIZONTAL SCALE 1:10,000

200 100 0 200 400 600 800 Metres

inches 0 1 2
0 1 2 3 4 5 centimetres

BRITISH COLUMBIA GEOLOGICAL SURVEY

This reference scale bar has been added to the original image. It will scale at the same rate as the image, therefore it can be used as a reference for the original size.

GOLDQUEST I PARTNERSHIP

MB CLAIMS (MARA EAST SHEET)

# GEOLOGICAL CROSS SECTIONS

JANUARY 1985

| PLAN No. | DRAWN | DATE | FIGURE |
|---|---|---|---|
| 642.2 | A.W.G. | MARCH, 1984 | 3 |
| REVISED JAN. 1985 | | N.T.S. 92I/9,15 | |

MINEQUEST EXPLORATION ASSOCIATES LTD.

EXCLUSIVE DRAFTING SERVICES LTD.

830826