
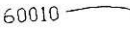


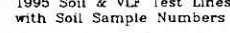
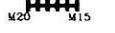

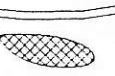


Legend

- Geophysical EM Conductor 
- Geophysical Flight Line 
- Inferred Geologic Contact 
- Claim Boundary 
- 1995 Soil & VLF Test Lines with Soil Sample Numbers 
- Forest Service Trail 
- Access Road 
- Cu in Soils. >75ppm 

MESABI SYNDICATE	
CORONATION MINES LTD.	
<small>COMPLETED DATE:</small>	<small>DRAFTED DATE:</small>
<small>REVISED DATE:</small>	<small>REVISED DATE:</small>
MESABI PROPERTY	
Compilation Plan	
<small>KAMLOOPS MINING DIVISION</small>	
<small>NTS 92/16E, Central British Columbia, Canada</small>	
<small>SCALE: 1:20,000</small>	
<small>FIGURE 4</small>	

830574