



39,000 E

7,000 N

7,000 N

39,000 E









CHAPPELLE No. 4

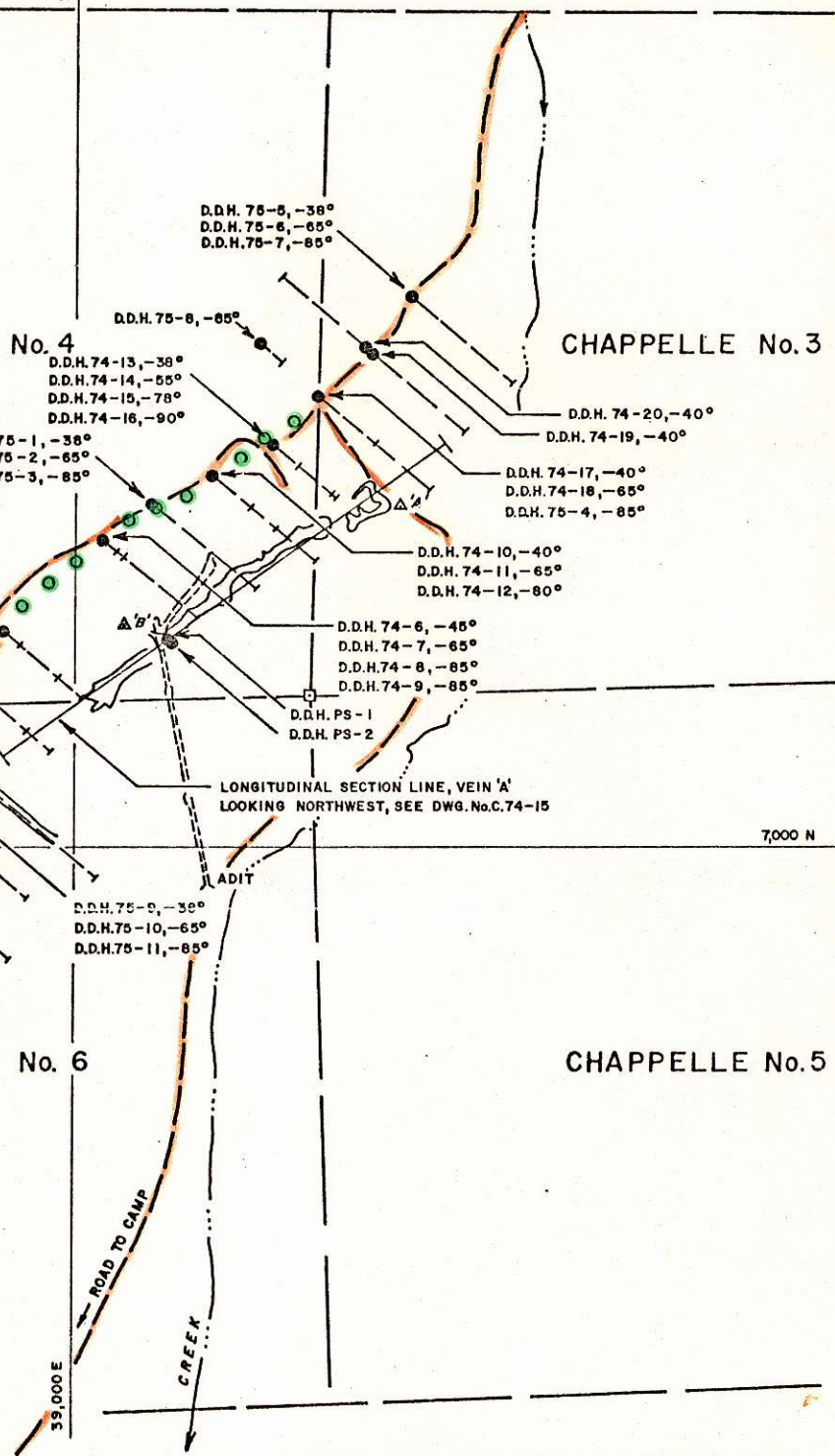
CHAPPELLE No. 3

CHAPPELLE No. 6

CHAPPELLE No. 5

**LEGEND**

-  DRILL HOLE PROPOSED, 1976
-  DRILL HOLE COMPLETE
-  TRENCH
-  ADIT
-  ROAD
-  ROAD PROPOSED
-  SURVEY STATION
-  CLAIM POST



D.D.H. 75-5, -38°  
D.D.H. 75-6, -65°  
D.D.H. 75-7, -85°

D.D.H. 75-8, -85°

D.D.H. 74-13, -38°  
D.D.H. 74-14, -65°  
D.D.H. 74-15, -78°  
D.D.H. 74-16, -90°

D.D.H. 75-1, -38°  
D.D.H. 75-2, -65°  
D.D.H. 75-3, -85°

D.D.H. 74-1, -38°  
D.D.H. 74-2, -65°  
D.D.H. 74-3, -85°

D.D.H. 74-4, -38°  
D.D.H. 74-5, -65°

D.D.H. 75-14, -40°  
D.D.H. 75-12, -38°  
D.D.H. 75-13, -65°

D.D.H. 74-20, -40°  
D.D.H. 74-19, -40°

D.D.H. 74-17, -40°  
D.D.H. 74-18, -65°  
D.D.H. 75-4, -85°

D.D.H. 74-10, -40°  
D.D.H. 74-11, -65°  
D.D.H. 74-12, -80°

D.D.H. 74-6, -45°  
D.D.H. 74-7, -65°  
D.D.H. 74-8, -85°  
D.D.H. 74-9, -85°

D.D.H. PS-1  
D.D.H. PS-2

LONGITUDINAL SECTION LINE, VEIN 'A'  
LOOKING NORTHWEST, SEE DWG. No. C.74-15

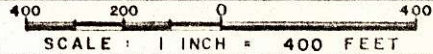
ADIT

D.D.H. 75-9, -38°  
D.D.H. 75-10, -65°  
D.D.H. 75-11, -85°



**DRILL HOLE LOCATIONS  
CHAPPELLE CLAIMS  
VEIN 'A'**

OMINECA MINING DIVISION, BRITISH COLUMBIA



MAPPED BY : .....  
DATE : .....  
DRAWN BY : K.L.J.  
DATE : June '74

REVISED : .....  
July '75  
Sept. '75  
Mar. '76

N. T. S. No. 94 E 6  
ACC'T No. 301-00  
DWG. No. C.74-1

830558