

N.C. CARTER, Ph.D., PEng.

830325

Consulting Geologist

1410 Wende Road
Victoria, B.C. V8P 3T5
(604) 477-0419

February 5, 1997

Mel Rahal
Sable Resources Ltd.

Fax: 604-685-7625 (2 pages)

Mel:

I enclose a copy of the most up-to-date (August 8/96?) claim map showing the Chappelle claims as they then were. Note that the MUT 1 is shown as being in good standing.

Last week I provided you with a few pages outlining some of the untested targets - included with this was a listing of the claims status. As indicated on this sheet, the MUT 1 and three 2-post claims were scheduled to expire in 1996 and a large number of 2-post claims have expiry dates of between July 31 and November 10, 1997. This is according to a plan approved several years ago by Multinational whereby Portable Assessment Credits were applied to keep claims current as long as the Mining Lease.

Back to the enclosed sketch map - I understand that Ed Craft staked claims to cover open ground between the eastern end of the Chappelle block and the Shasta property. Do you have a sketch showing these new claims? I assume that Javorsky essentially relocated the MUT 1 claim. It would be useful to have the current property boundaries prior to completing my exploration proposal.

There were some geochemical targets on your fill-in claims - these were checked out by DeLancey in 1989 when he located the Peter's Gulch showing near the boundary of the Dave Price claim - note that two 2-post claims were retained in this area.

I am attempting to get more information on the Landsat interpretation apparently being done by AGC. I know the consultant doing this and will probably see him in Toronto in early March.



CHAPPELLE (BAKER MINE) PROPERTY
Toodoggone River Area
British Columbia

Multinational Mining Inc.

Location and Access

The Chappelle property, situated in north-central British Columbia 150 air miles north of Smithers, is accessible by road from Mackenzie. The property is about 35 miles by road from Royal Oak's Kemess copper-gold deposit.

Property

The Chappelle property consists of one Mining Lease, ⁸⁴~~87~~ full and fractional 2-post mineral claims and 1 4 post claim (3 units) located in the Omineca Mining Division and 100% owned by Multinational Mining Inc.

Past Work

The Chappelle gold-silver property, discovered by Kennco in the late 1960's, was subsequently acquired by DuPont of Canada and brought into production as Baker mine. Some 77,000 tons were milled between 1981 and 1983; recovered grades were 0.488 oz/ton gold and 9.64 oz/ton silver.

The property was purchased by Multinational in 1985 and work over the following four years resulted in the definition of additional reserves and the identification of several gold-silver targets within the large property holdings.

Reserves

Dupont's past mining was directed to the A Vein which is estimated to contain an additional 10,000 tons grading 0.247 oz/ton gold and 4.65 oz/ton silver.

The B Zone, discovered by Multinational in 1986, contains drill-indicated reserves of 50,000 tons grading 0.587 oz/ton gold and 5.16 oz/ton silver. This includes 20,000 tons of +1.0 oz/ton material some of which was mined and milled in 1991.

Exploration Targets

Several areas warranting additional work are indicated on one of the accompanying diagrams and include the following:

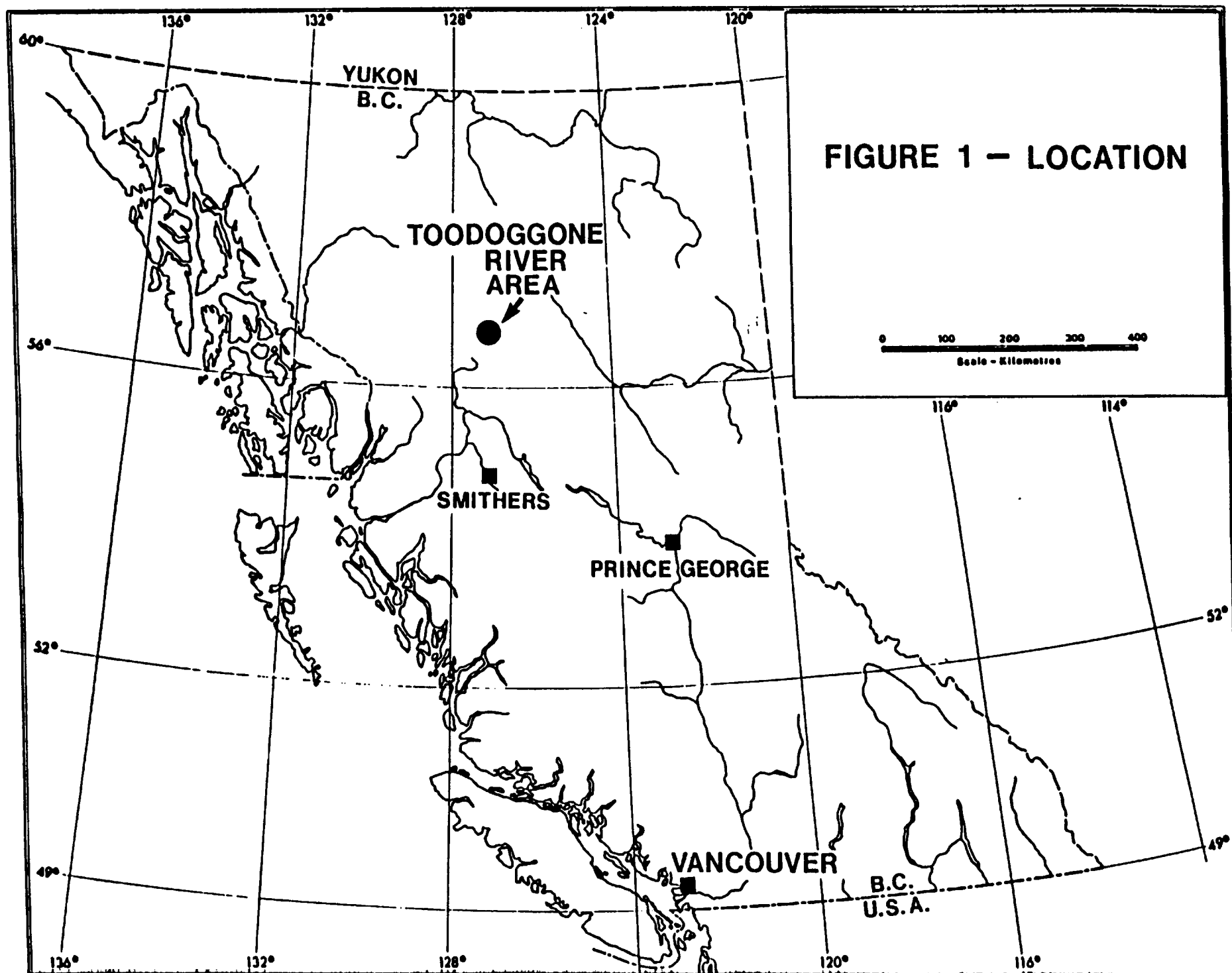
North Black Gossan - one of the best untested drill targets in the Toodoggone area, this zone consists of a 900 metres long area of sericite-pyrite alteration in Takla volcanics containing abundant quartz float. Three reconnaissance soil lines over the northern limits of the alteration zone identified gold values of up to 3,000 ppb. Initial soil sampling in the late 1960's indicated anomalous lead values, a good indicator of precious metals in the Toodoggone district. Samples of quartz have yielded low gold values, possibly due to leaching of near surface material, a feature well documented over the B Zone on the Mining Lease.

North Quartz Zone - northeast of B Zone, this is one of the few areas on the property with visible gold. Deeper drilling is required to get below the near surface lead-zinc-silver mineralization.

Cirque - east of B Zone, this area features a contact between Takla volcanics, skarnified Permian limestones and granitic rocks. Reconnaissance soil lines indicated anomalous base and precious metals values; quartz float returned 348 ppb gold and 144 ppm silver. A detailed grid upslope defined a zone with anomalous gold (+200 ppm), silver (+4 ppm) and copper (+100) ppm.

Clancey - a new showing found in Takla volcanic rocks north of the North Black Gossan in 1989. Float samples yielded values of 0.723 oz/ton gold and 23.0 oz/ton silver. Northwest trending quartz veins had only low values, again a probable product of near-surface leaching.

Peter's Gulch - a fault zone with quartz veining discovered in 1989 as a follow-up to previous stream sediment sampling. This zone can be traced several hundred metres along a northwest strike in Toodoggone volcanics; gold values in rocks of up to 0.198 oz/ton have been obtained.



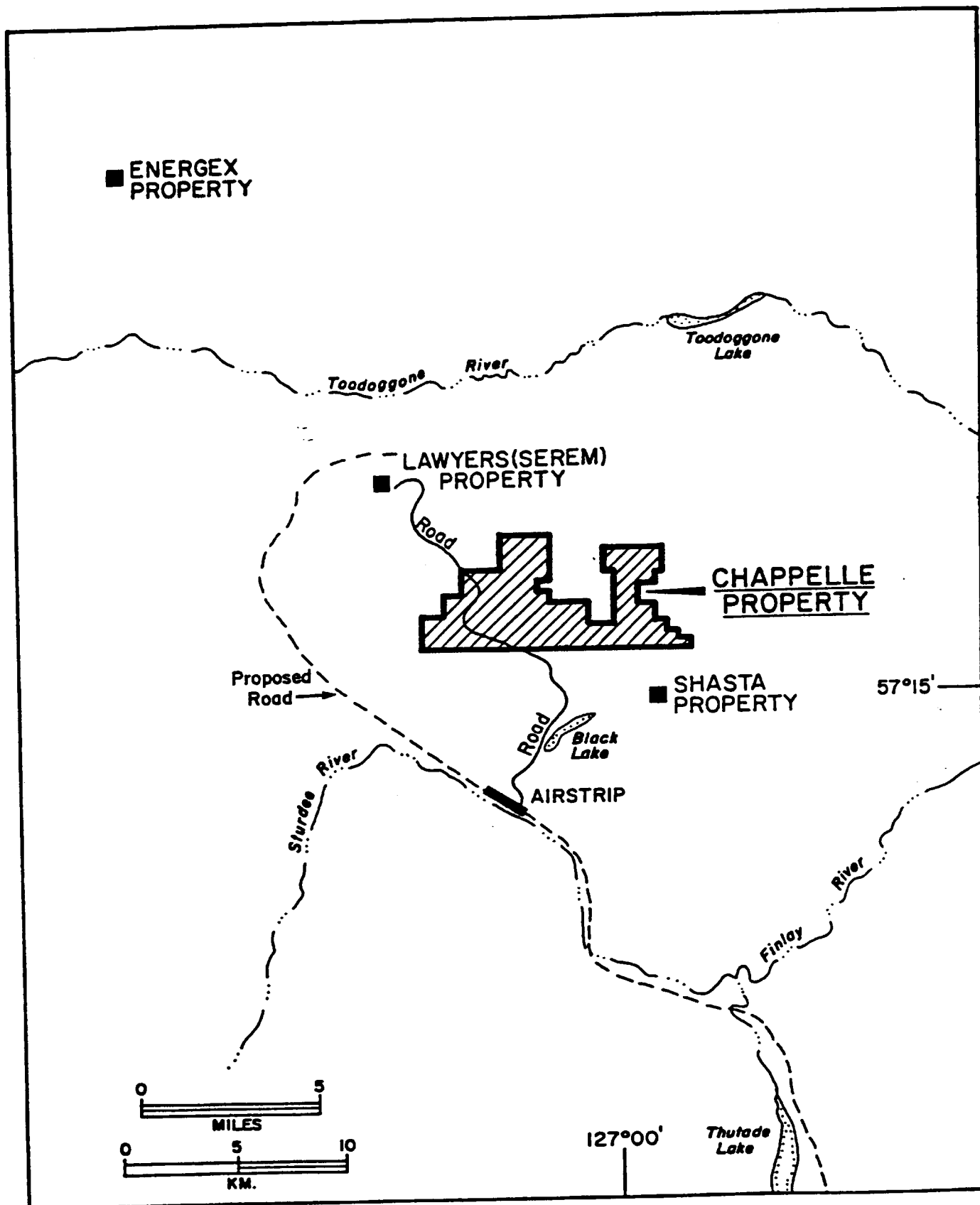
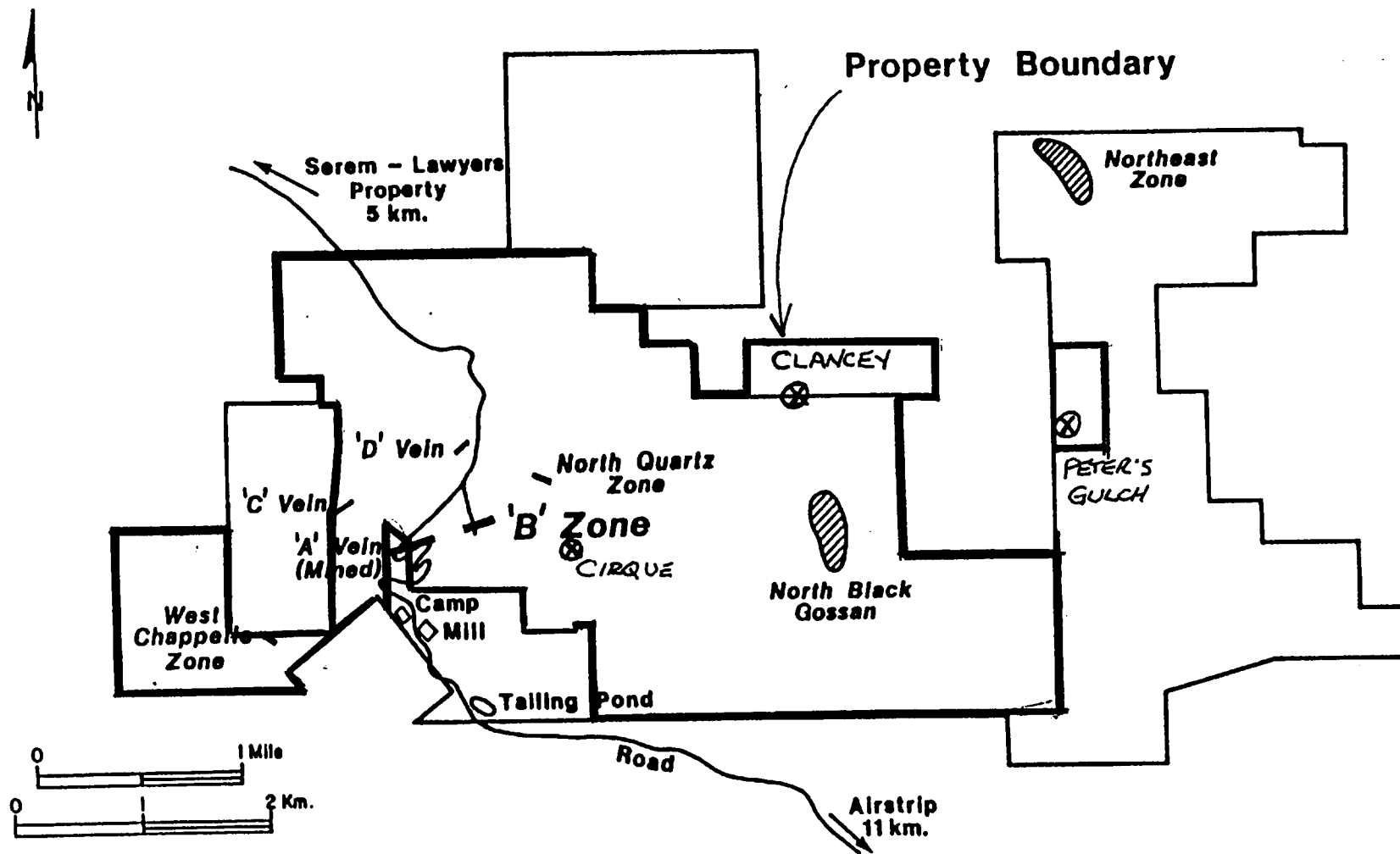


FIGURE 2 — LOCATION — CHAPPELLE PROPERTY



MULTINATIONAL RESOURCES INC.
CHAPPELLE GOLD PROPERTY
TOODOGGONE AREA, B.C.

CHAPPELLE PROPERTY MINERAL CLAIMS STATUS REPORT
(as of December 31, 1995)

<u>Claim Name(s)</u>	<u>Units*</u>	<u>Record Number(s)</u>	<u>Expiry Date(s)</u>
MUT 1	3	239728	Sept.28/96
Chappelle #57		245211	Nov.10/96
#116-117		245242-245243	Nov.09/96
Mining Lease 13	10	L.1040	June,1997?
Chappelle #43-48		245059-245064	July 31/97
Chappelle #49-50		245166-245167	Sept.08/97
Chappelle #52-54		245169-245170	"
Chappelle #118-121		245244-245247	Nov.09/97
Chappelle #157		245253	"
#159		245255	"
#171		245265	"
#186		245273	"
#188		245274	"
Chappelle #59-70		245212-245223	Nov.10/97
Chappelle #79-82		245224-245227	"
Chappelle #85-90		245230-240235	"
Chappelle #94-100		245289-245295	"
Chappelle #109-115		245296-245302	"
Chappelle #245-250		245236-245241	"
Chappelle #37		307066	Feb.01/98
Chappelle #15-16		244955-244956	Feb.11/98
Chappelle #21-22,25,27-30		244961-244967	"
Chappelle #38-42		244972-244976	"
Chappelle #28		307067	"
C.W.#1 Fr.		245750	April 12/98

* Unless otherwise noted, all claims are 2-post mineral claims equivalent to 1 unit each