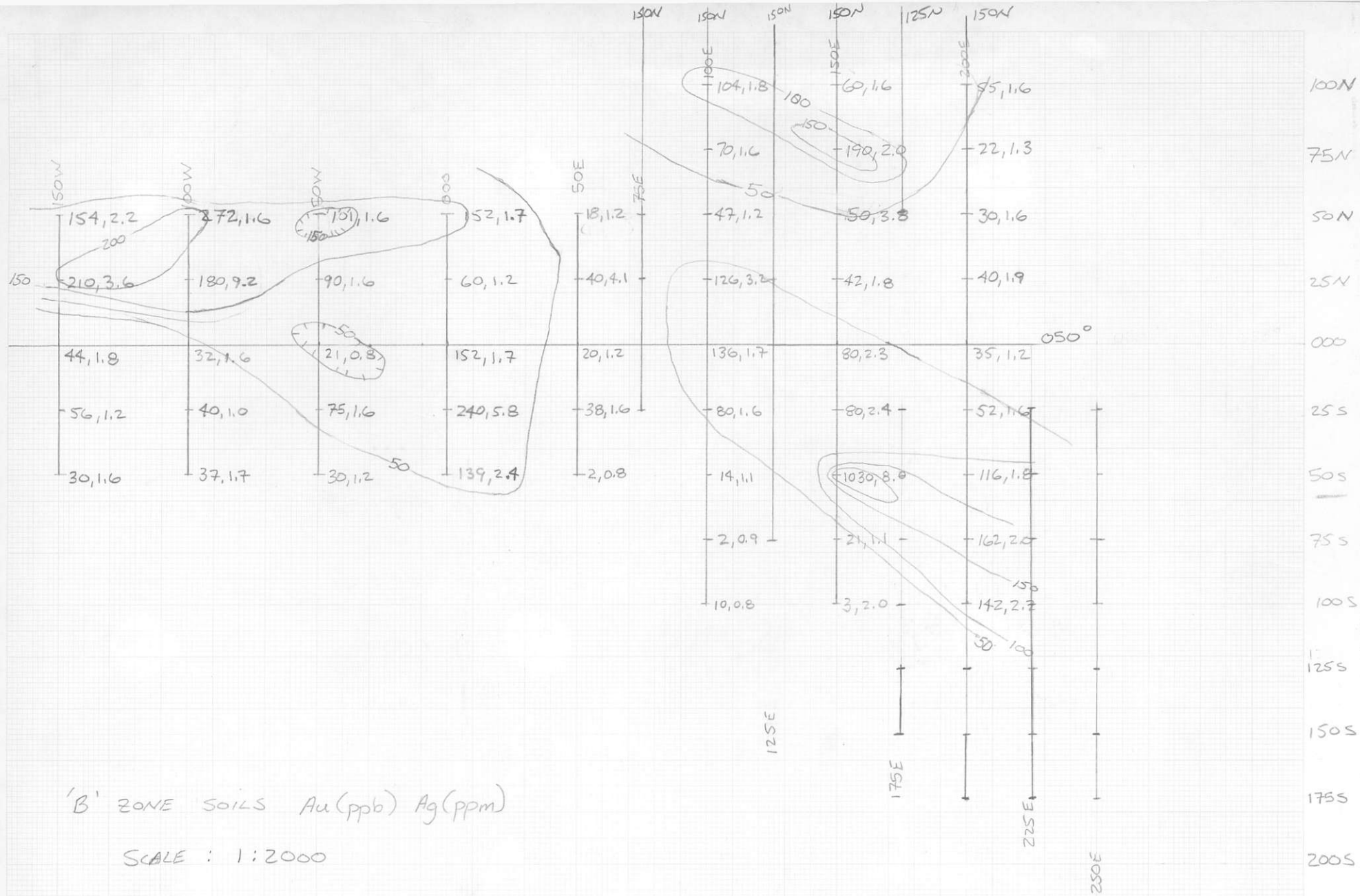


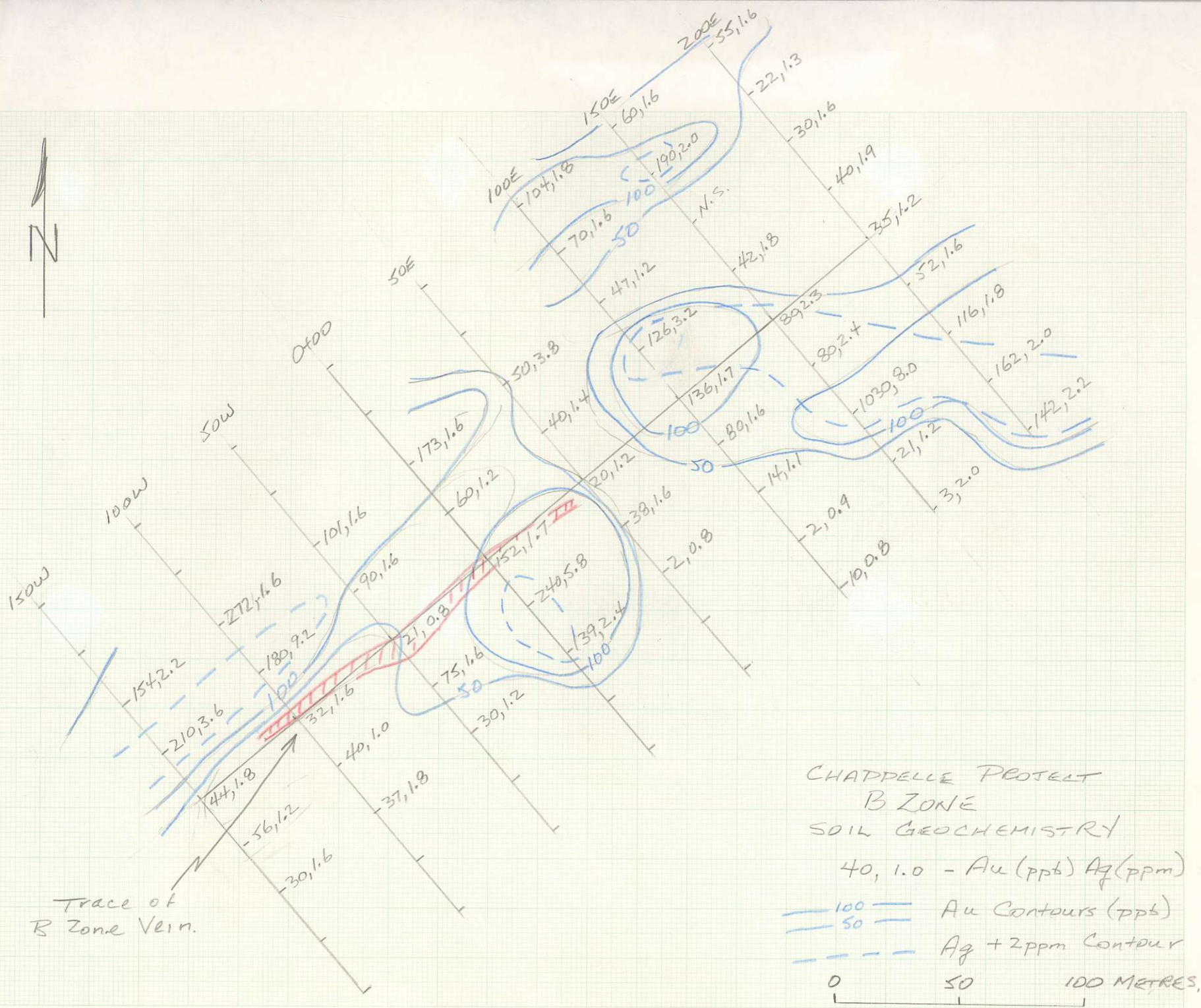

'B' ZONE SOILS Au (ppb), Ag (ppm)

SCALE 1:2,000

⊙ DRILL HOLE LOCATION ACCORDING TO GRID

Baker Mine 830296





L 0+200 W

L 0+150 W

L 0+100 W

L 0+50 W



87-22, 2

87-13, 14

87-9, 10, 11

85-1  
86-1, 2

87-12

87-18

86-16, 17

86-14, 15, 23

86-19

87-08  
86-22

87-12, 13

87-18

86-10

87-15, 16

87-19

87-17

86-20