

Cy 1 22225 D

Stake Cy Mark

5329 Mason

Van 13, BC

July 17/69 Roll of Sale

To. Thor Exploration

534-789 W. Pender St.

Van.

good until 30/April 1978.

Geochem Rept.

Cu values Max 570000

27. Max. 208.

Ammon A. Cy #4 cl. N. trending

650' long

F12832

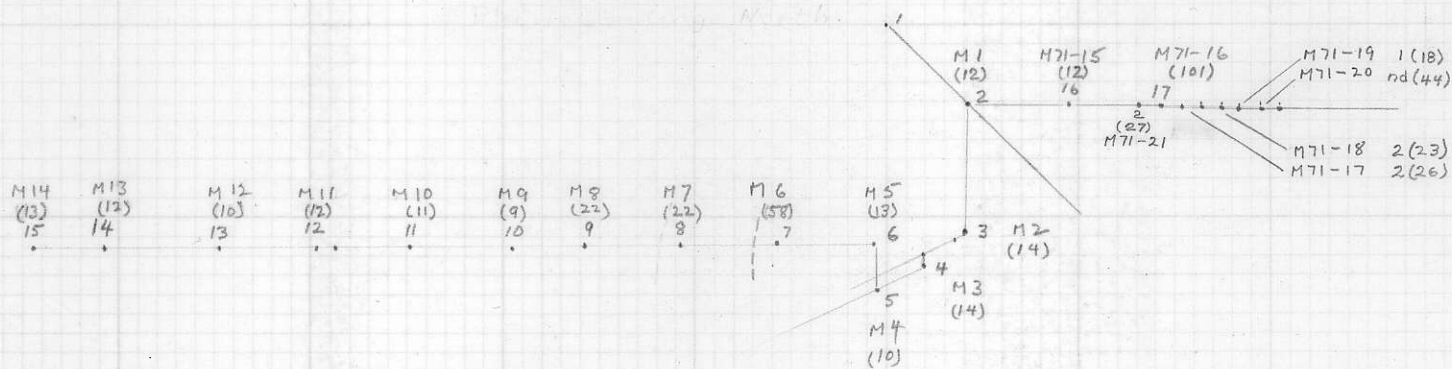
~~F12832~~

~~F12822~~

~~F12822~~

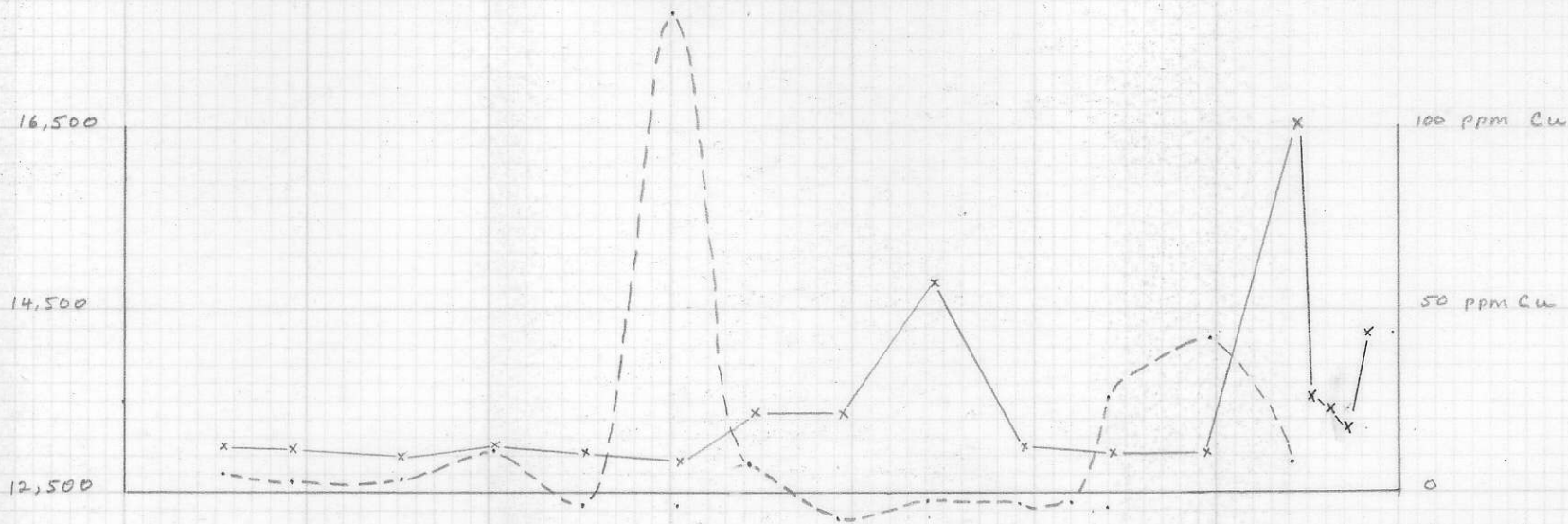
827967

Plan looking north.



Profiles.

--- Mag profile  
 x—x Geochem Profile



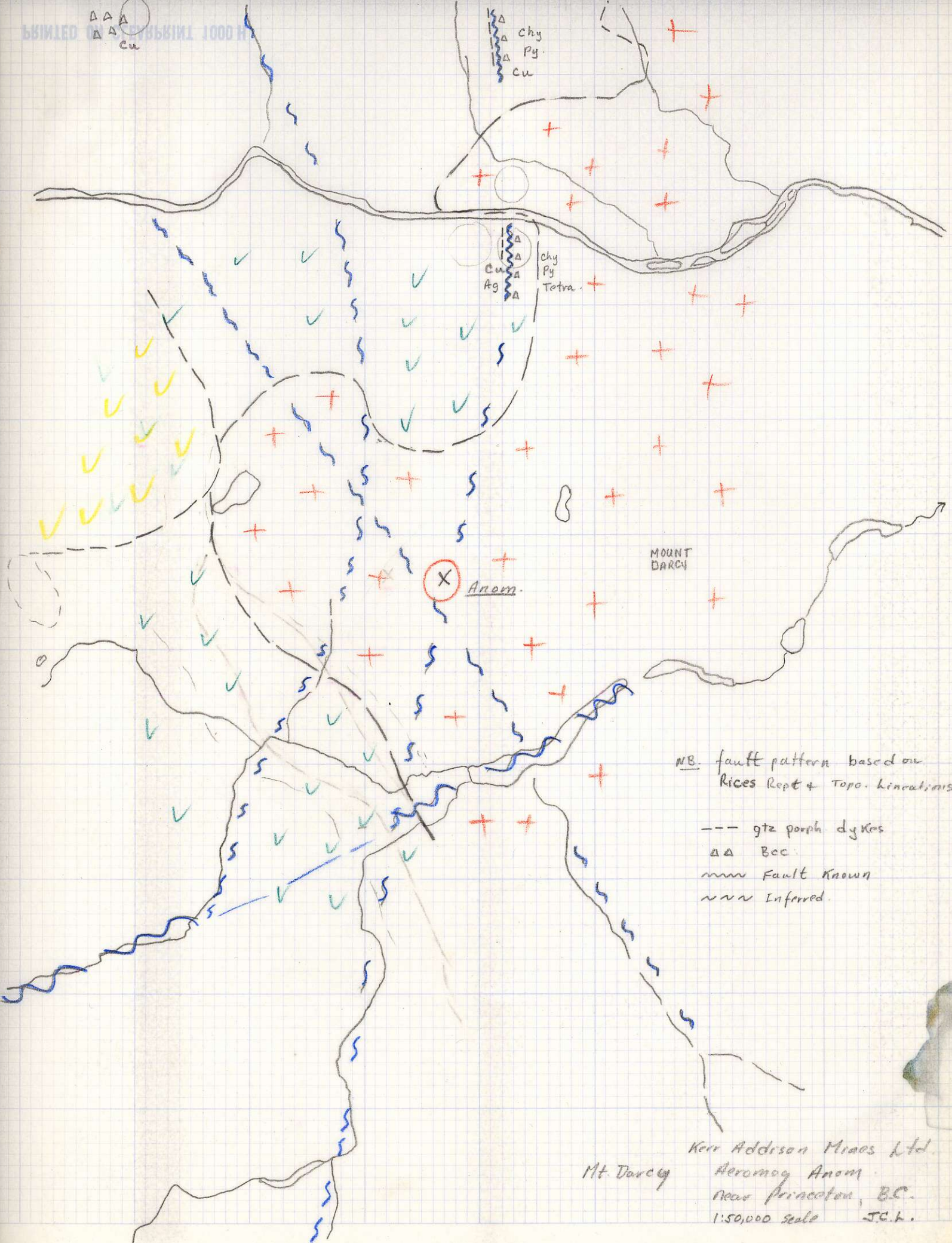
Mo(Cu) - 2 (18)

Kerr Addison Mines Ltd.  
 Princeton Project  
 Darcy Mtn Traverse  
 1" = 1000' JCL.

PRINTED ON CLEARPRINT 1000H



Δ Δ Δ  
Δ Δ Δ  
Cu



Δ  
Δ  
Δ  
Chy  
Py.  
Cu

Δ  
Δ  
Δ  
Cu  
Ag  
Chy  
Py  
Tetra.

X Anom.

MOUNT DARCY

NB. fault pattern based on  
Rices Rept & Topo. lineations.

- gtz porph dykes
- Δ Δ Bcc
- ~~~~ Fault Known
- ~~~~~ Inferred.

Kerr Addison Mines Ltd.  
 Mt. Darcy  
 Aeromag Anom.  
 near Princeton, B.C.  
 1:50,000 scale J.C.L.