

CRONE BOREHOLE
EM SURVEY
FALL '85

Mt. Sicker
092B/13 827695

CRONE GEOPHYSICS Limited
BOREHOLE PEM

Client
ABERFORD

File
B:H59TX2

Grid
SICKER

Hole
59



Tx Loop
W

Time base: 10ms
Ramp time: 1.0ms

ZTS: 380
Gain: 250

Date: 01/11/85

Scale: 1:1000



CRONE GEOPHYSICS Limited
BOREHOLE PEM

Client
ABERFORD

File
B:H59TX1

Grid
SICKER

Hole
59

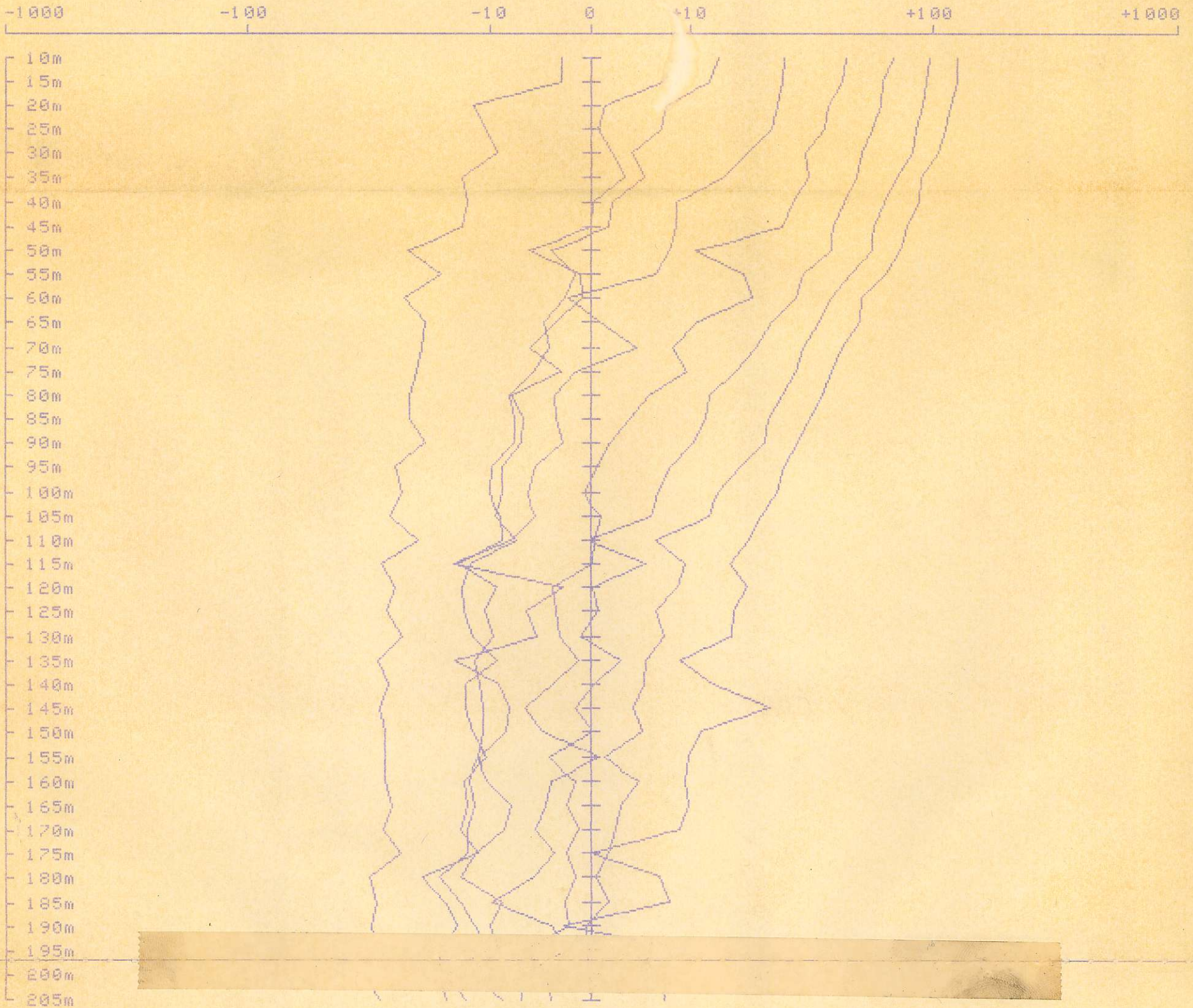
Tx Loop
C

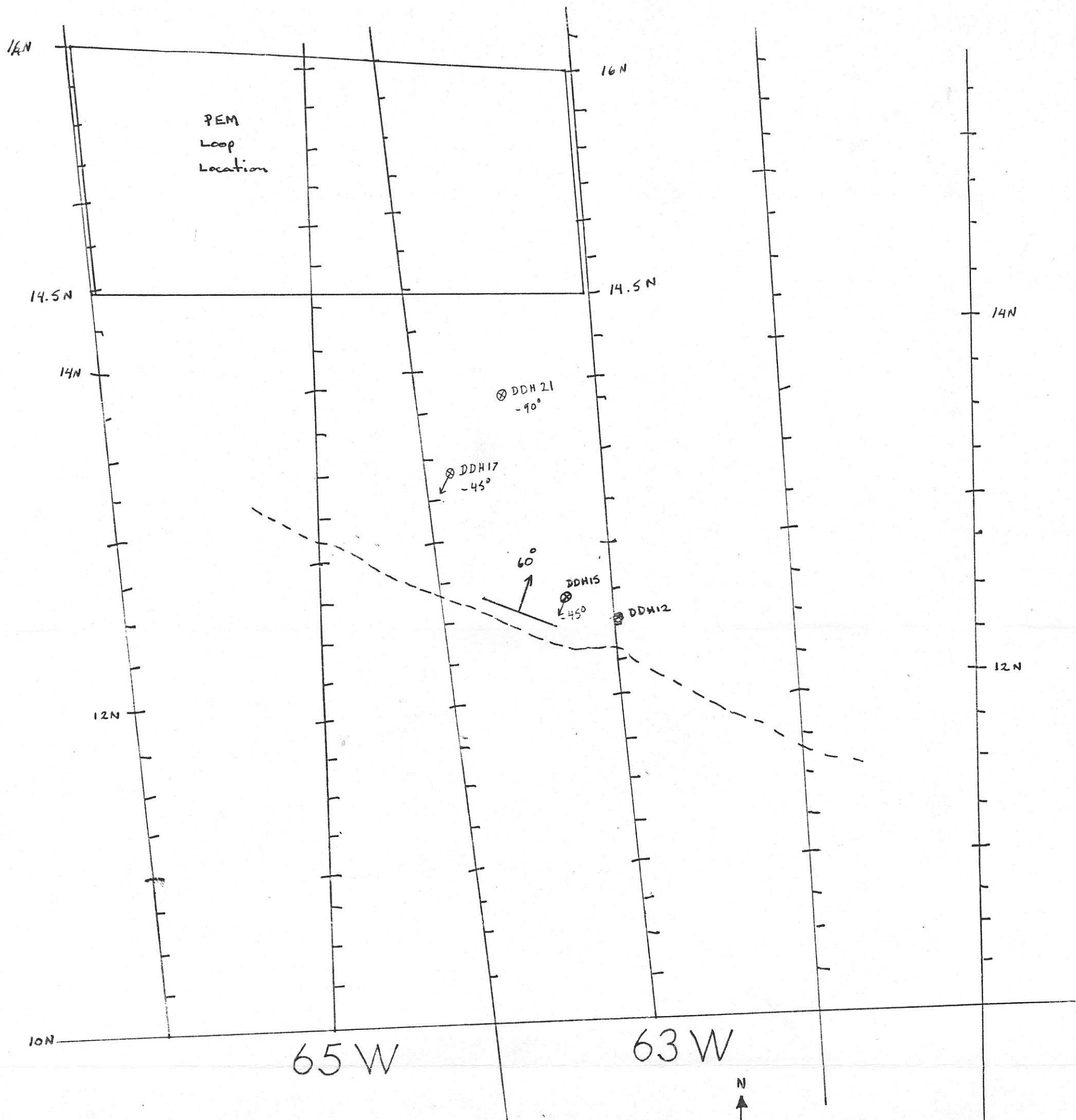
Time base: 10ms
Ramp time: 1.0ms

ZTS: 380
Gain: 250

Date: 01/11/85

Scale: 1:1000





Aberford Resources Ltd
 West Grid Section (Lara Project)
 1: 2500
 PEM Test Location

61W

