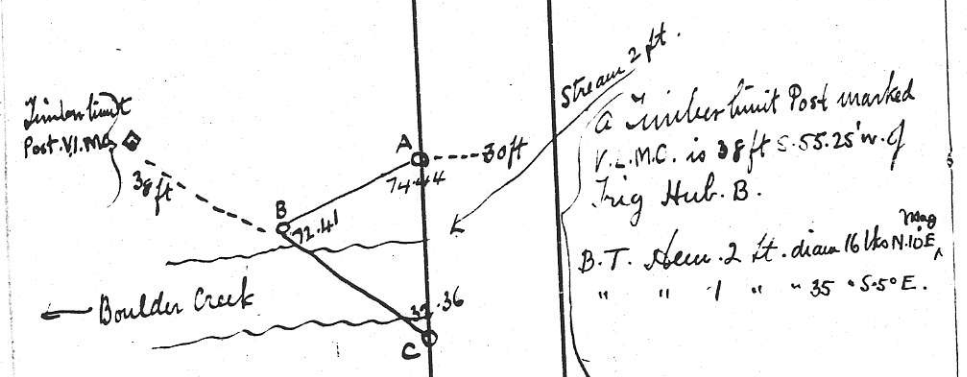


PLAN
 OF
 ANOYA MINERAL CLAIM Located
 by Chemainus P. & M. Co.
 NORTH STAR MINERAL CLAIM
 Located by J. Duns muir
 in
 CHEMAINUS RIVER VALLEY
 B. C.
 Scale 400 ft. = 1 inch

827497

71 } The Anoka and N. Star Claims are situated in the Chamaimus R. Valley on the Southern slope of Mt. Breton about 3 miles S.W. of the Victoria & Copper Canon M. Claims H.F.



| | | | |
|------------------------|--------|---------------------|--------------------|
| To .N°2 Post | 11 7/8 | of Anoka M. Claim | Lot $\frac{16}{4}$ |
| Gentle Slope | 6.00 | Large timber | |
| | 4.00 | Top steep rise | |
| ← Boulder Creek | | 0.75 | |
| From Initial or No 1 | □ | Post Anoka M. Claim | |
| run Random line | | on Location line | |
| ANOKA MINERAL CLAIM. | | | |
| Course N. 85.00 W. Mag | | | |

The above line was run the day of 190

The above line was run the 2 day of July, 1907
Henry Fry P.L.S.

73. Copy of Record Anoka Mineral Claim

Anoka Mineral Claim

No of Certificate 80939

Located by P. J. Pearson agent for the
Chemainus Prospecting & Mining Co.

The claim is situated on a creek
emptying into the Chemainus river about
8 miles from the E. & N. Railway Bridge

The direction of the location line is South West

The length of the claim is 1500 ft.

The claim was located 19th April 1897

recorded this 23rd day of April 1897

Signed W. S. Gore

Mining Recorder

750 ft to right & 750 to left location line

The above line was run the day of 190

74

B.T. Heulock 10" 4 cks 5. 25° W. Mag.

" W Pine 18" 12 " N. 25° W. "

To S.W. Cor. Post 7 1/2 of Anoka M. Claim

Through good 5.00 timber gentle slope

Starting from No 2 Post Anoka M. Claim

run West boundary

Course S. 5° 00' W. Mag.

The above line was run the 12 day of July 1897, 190

Henry Friz

75

| | | | |
|--------------------|----|----|---------------|
| B.T. Hemlock 3 ft. | 10 | 10 | S. 50° E. Mag |
| " " 2 " | 6 | 6 | N. 65° W. " |

76

To N.E. Cor. Post. 11 578 of Anoka M. Claims


10.00 steep descent

5.00 gradual descent

Starting from S.W.  Cor. Post Anoka M. Cl.


run south boundary

Course S. 85° 00' E. Mag


The above line was run the day of, 190

The above line was run the ^{12th} day of July 1897, ~~190~~
 Henry Fry P.S.S

The above line was run the day of July 1897, 190
 away from P.L.S




The above line was run the day of _____, 190



79

B.T. Cedar 18" 12 1/4 N. 20° E



80

Establish N.E. Cor

70.50

of Anoka M. Claim
in old Bed

3.50

Boulder Creek

2.90



From No 1 Post



Anoka M. Claim


run East Boundary

Course N. 5° E Mag.

The above line was run the day of, 190

The above line was run the 13 day of July 1892, 190
Henry Fay P.L.S.

81



82

B.T. Hemlock 4" 10 lbs South Mag
 " Cedar 3" 16" N. 20° E "
 Establish N.W. 11 \diamond 75 Cor. Post Anoka M. Claim

5.00 Rising


Starting from N.E. \diamond Cor Post Anoka M. Claim
 in old Creek bed
 run North boundary

Course N. 85° W Mag

The above line was run the day of, 190

The above line was run the 13 day of July 1897 ~~190~~
 Henry Fry. P. L. S.

83



To No 2 Post
Starting Point

70⁵⁰

Lot $\frac{16}{9}$
Anoka M. Claim

4.35

Small Creek

↳

Starting from N.W.

◇

Cor Anoka M. Claim

Course S. 5° W. Mag.

84



The above line was run the day of, 190

The above line was run the 14 day of July 1897, 190
Henry Fry P.L.S.