

OLD  
 L. 52 W / 800 N.  
 X L. 94 W / 103 + 60 N.

hole 205  
 104 +  
 102 +  
 el = 699

CLEAN UP  
 RD. X  
 105 N  
 92 W

111 is center of P.L. Rd  
 112 is BELOW P.L. Rd @ EDGE of TREES  
 BOTH LINES GO N. TO THE TREE LINE ONLY

Mt. Sicker 92B/13  
 Grid Notes  
 827475

CORONATION  
 TENSION ZONE



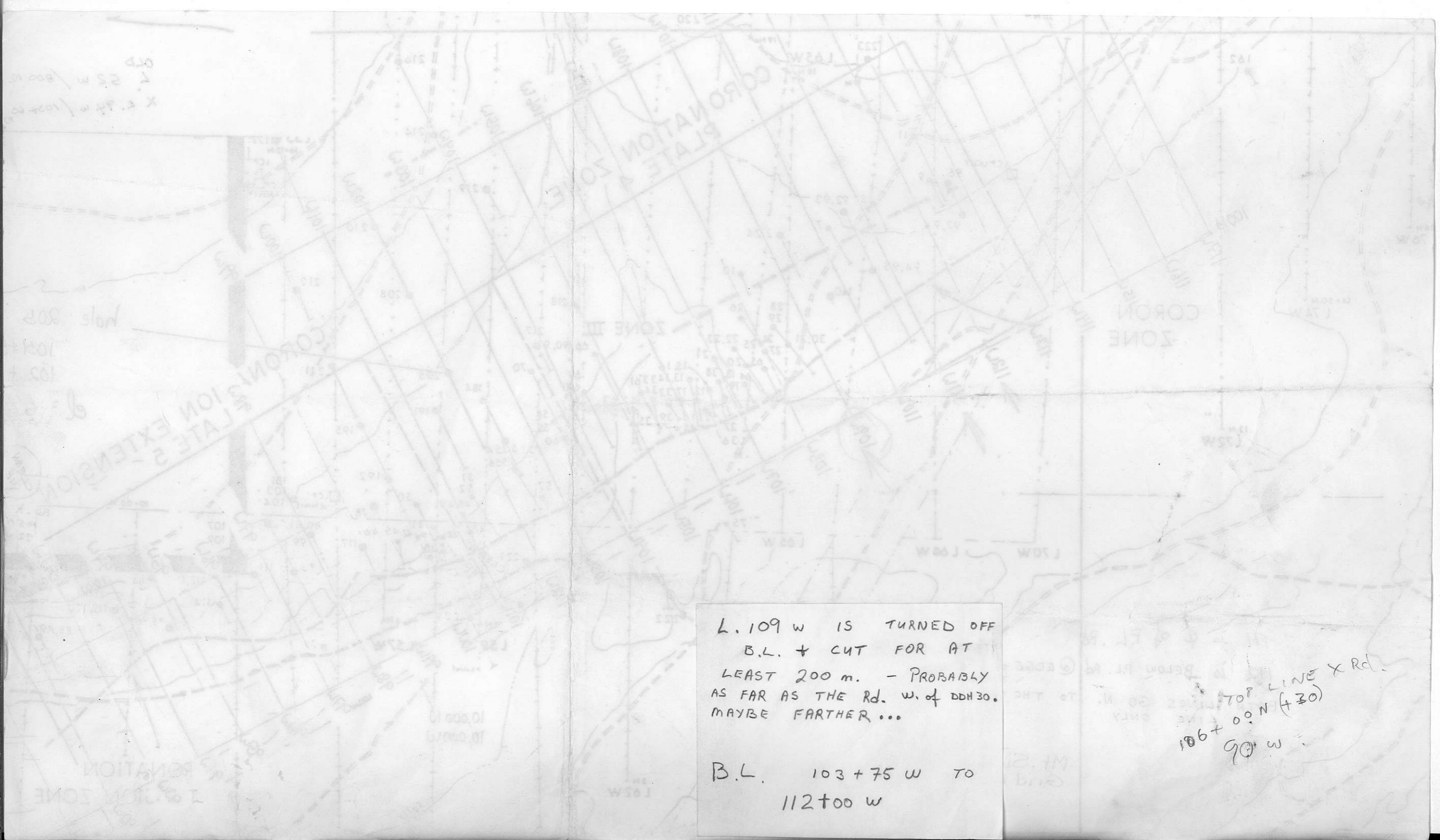
L. 109 w IS TURNED OFF  
B.L. + CUT FOR AT  
LEAST 200 m. - PROBABLY  
AS FAR AS THE Rd. w. of DDH30.  
MAYBE FARTHER...

B.L. 103+75 w TO  
112+00 w

TOP LINE X Rd.  
106+00 N (+30)  
90° w

0.12  
4.25 w / 100 w  
X 4.25 w / 100 w

Note 302  
104  
103



B.L. 875 m.

104 w. 70 m. (ORE PILE TO TREE LINE)

105 w

to } MAY GO ALL THE WAY -

106 w

SAW CUT LINE ABOUT 150m  
BEYOND SOLLY CREEK.

L. 106 w RUNS THRU DDH. 171 &  
172

L. 105 RUNS JUST EAST  
of TR. 44 BUT FLOW DITCH.

L. 104 / 100+00 N.B.L. CUTS THRU SUMMIT  
of ORE PILES JUST N. of  
THE MAN HOLE COVER.

ie. 104+25 w IS ON LOW GRADE PEAK  
104+50 w ON "H.G. PEAK JUST"  
ABOVE THE "DRIVING GREEN"

B.L. SEEMS TO BE BEARING  
298°

\* A LOT OF THE EASY OPEN  
GROUND DONE!

NOTHING IN VICINITY OF DDH. 205.

SNOW - 8" @ SITE 12'-14" @ DDH 208

WE DROVE IN TO ~ DDH. 85-70 (TOUGH HILL)


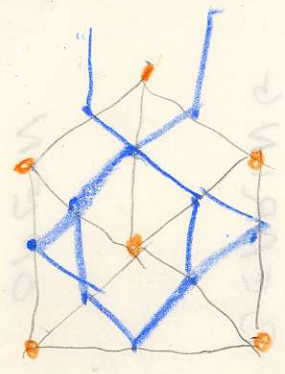
WE DROVE IN TO DDH 82 - TO  
 2MOM - 8" 2112  
 NOTHING IN VICINITY OF DDH 502

1 1/4

! ENDS BUNDLES  
 THE YEAR THE TOOLS A X

5 1/2 +

9 3/4



11

180 (E THE  
 104 + 20  
 104 + 82

THE MAN HOPE CONEY  
 OF ONE BITEZ INST W. of  
 100 + 00 100 1 401

100 + 00 100 1 401

TO RT  
 201  
 201  
 201

BEYOND 2012  
 240 210 200

1000  
 201  
 ♀

201

104 3 401

B 8 22 3

(ONE BITE TO THE YEAR)