

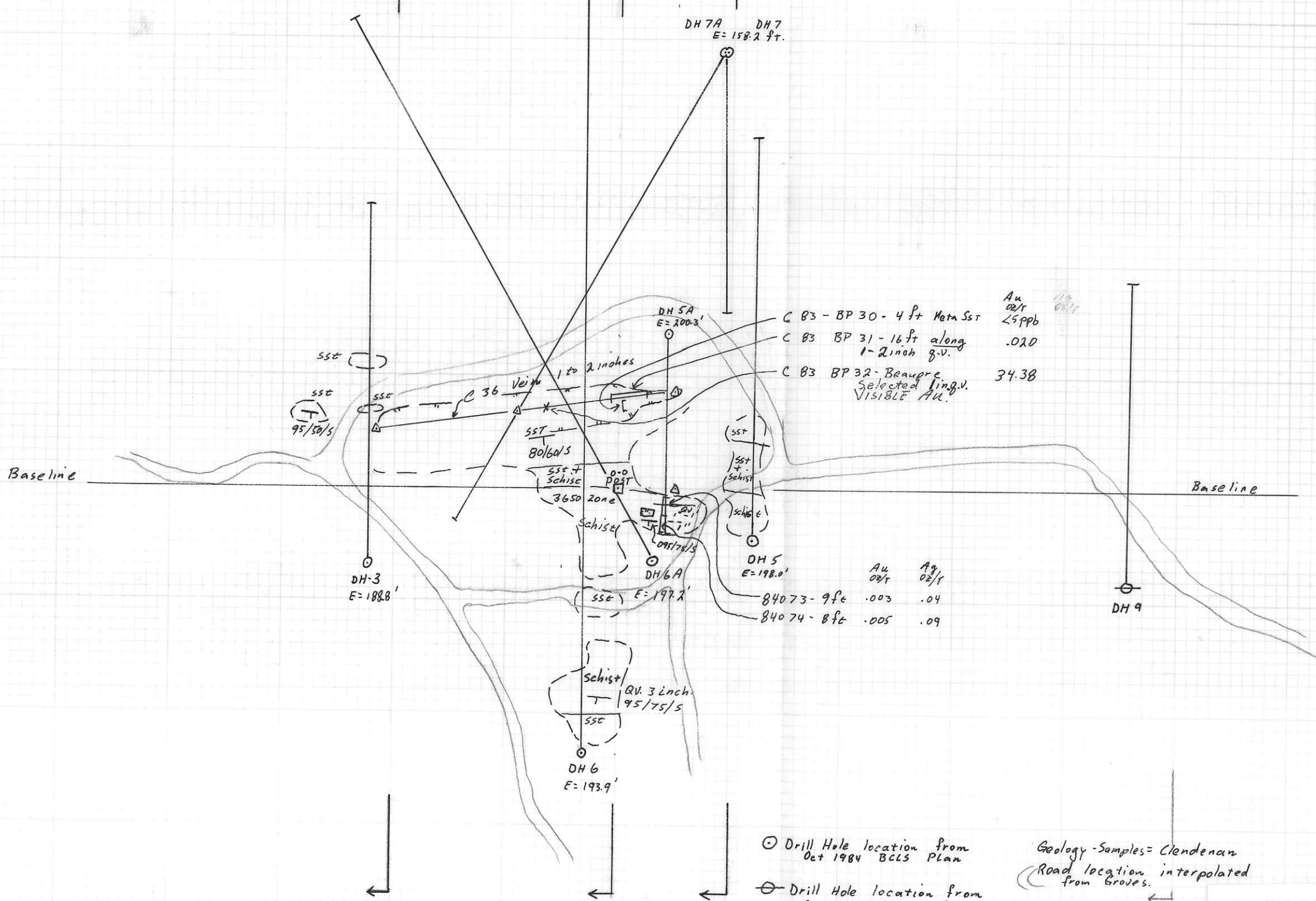
CROSS-SECTIONS

1+00 W

0+00

0+50 E

2+50 E



DH 7A DH 7  
E=158.2 ft.

DH SA  
E=200.3'

DH-3  
E=188.8'


DH 6A  
E=197.2'

DH 5  
E=198.0'

DH 6  
E=193.9'

C B3 - BP 30 - 4 ft Meta Sst Au 25 ppb  
C B3 BP 31 - 16 ft along 1-2 inch g.v. .020  
C B3 BP 32 - Beaupre selected ling. v. 34.38  
VISIBLE AU.

840 73 - 9 ft Au .003 Ag .04  
840 74 - 8 ft .005 .09



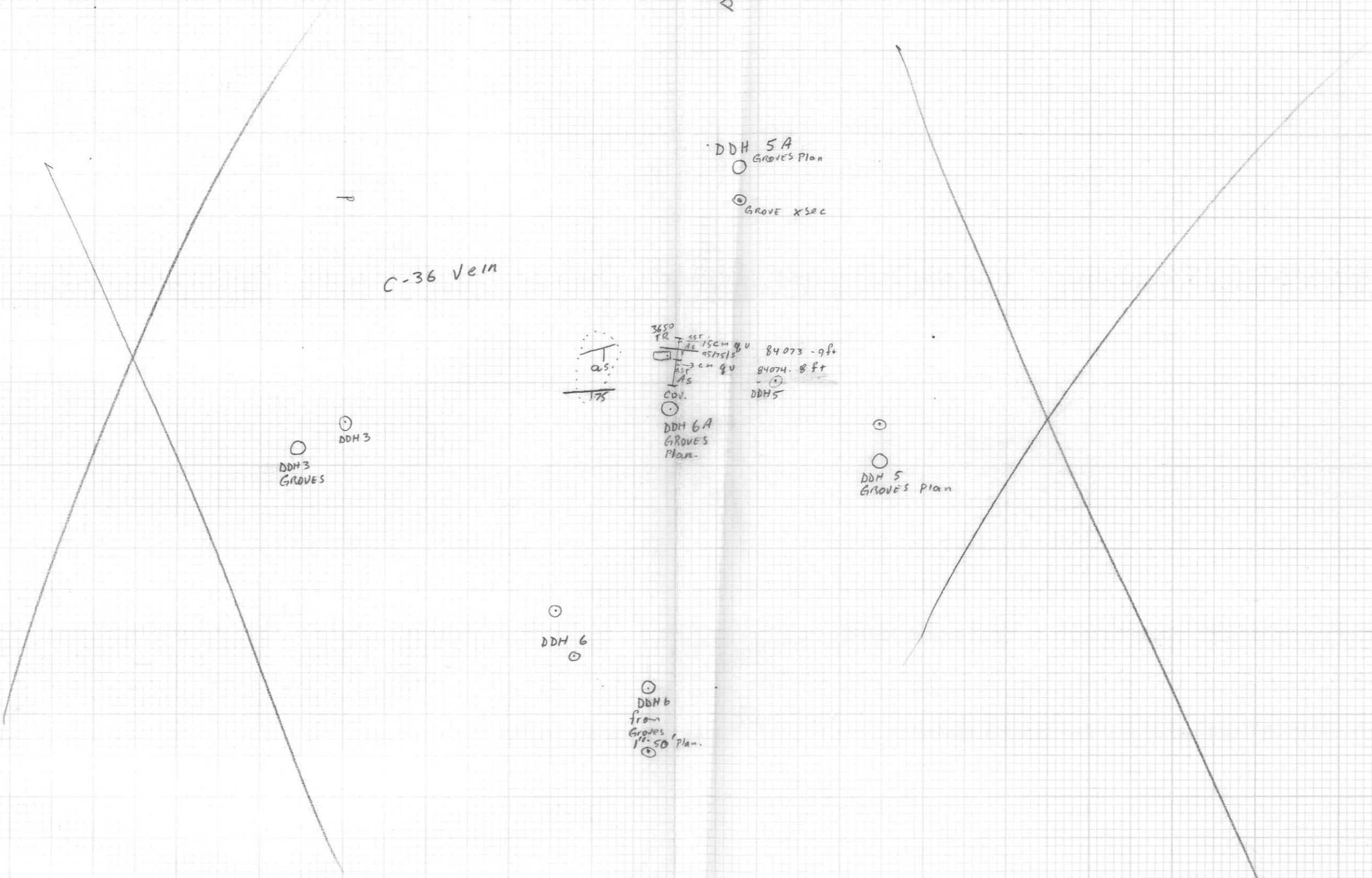
1 inch = 50 feet

|                                   |         |
|-----------------------------------|---------|
| KERR ADDISON MINES LTD            |         |
| BLAZE CLAIMS                      |         |
| REDRANN DRILL HOLE LOCATIONS      |         |
| DATE 15 OCT 84                    | REVISES |
| DATA: GROVES, WHITTAKER CLENDENAN |         |
| NTS 92 B12W                       | FIG.    |

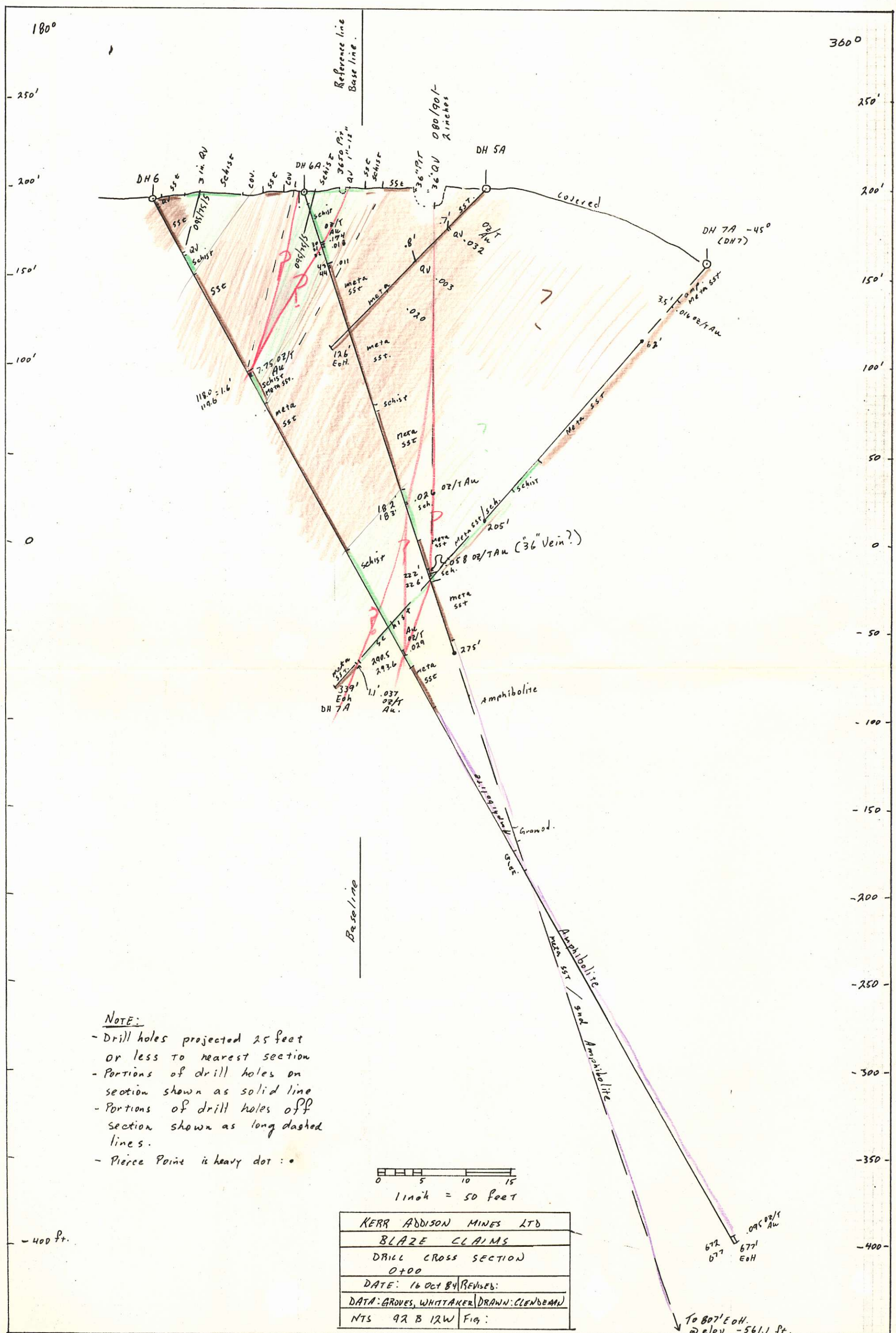
- ⊙ Drill Hole location from Oct 1984 BCL5 Plan
- ⊖ Drill Hole location from Groves Feb 1984 Fig 11

Geology - Samples = Clendenan  
Road location interpolated from Groves.

827307  
92B

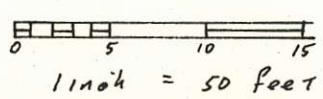


ADC 1:500

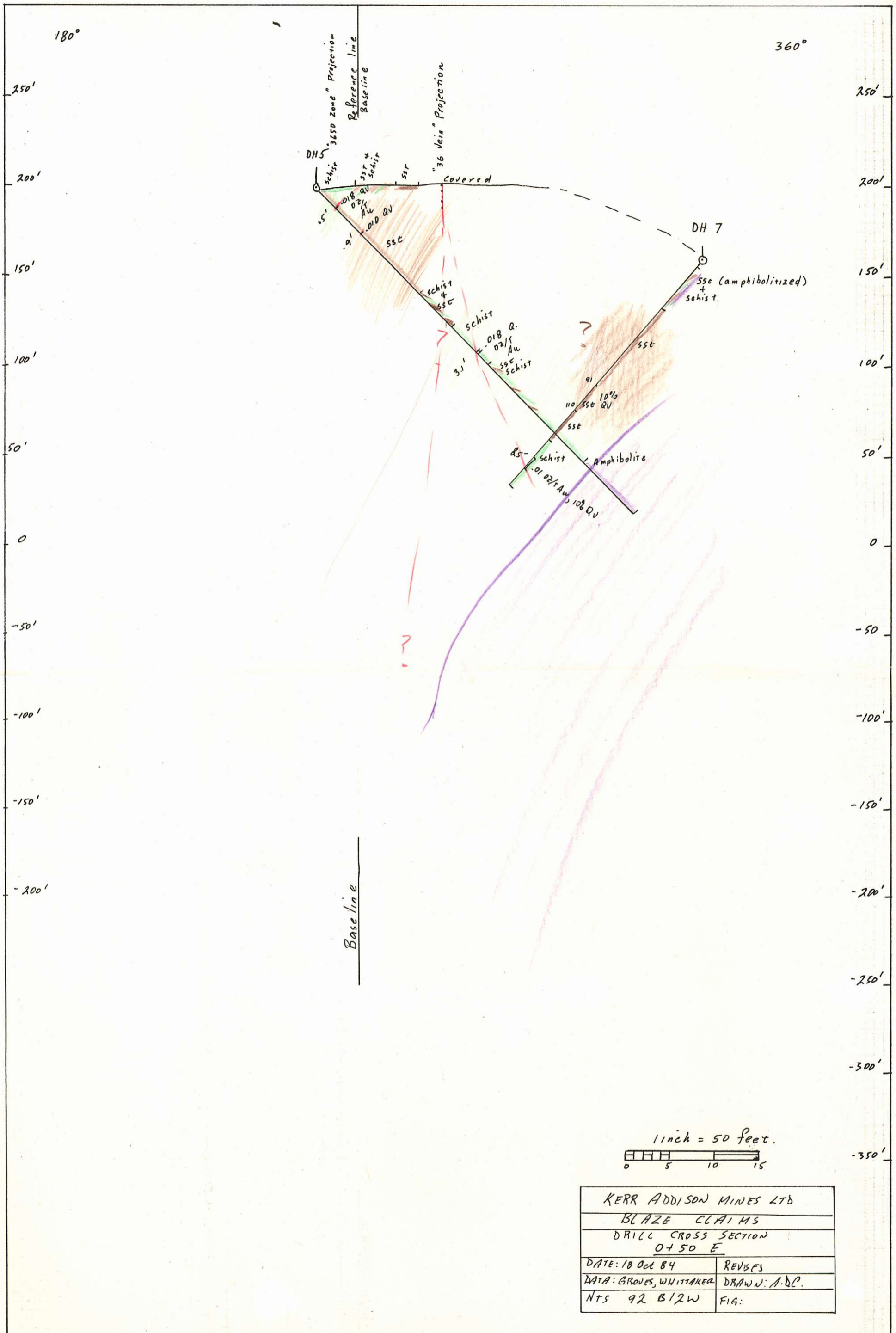


NOTE:

- Drill holes projected 25 feet or less to nearest section
- Portions of drill holes on section shown as solid line
- Portions of drill holes off section shown as long dashed lines.
- Pierce Point is heavy dot : •

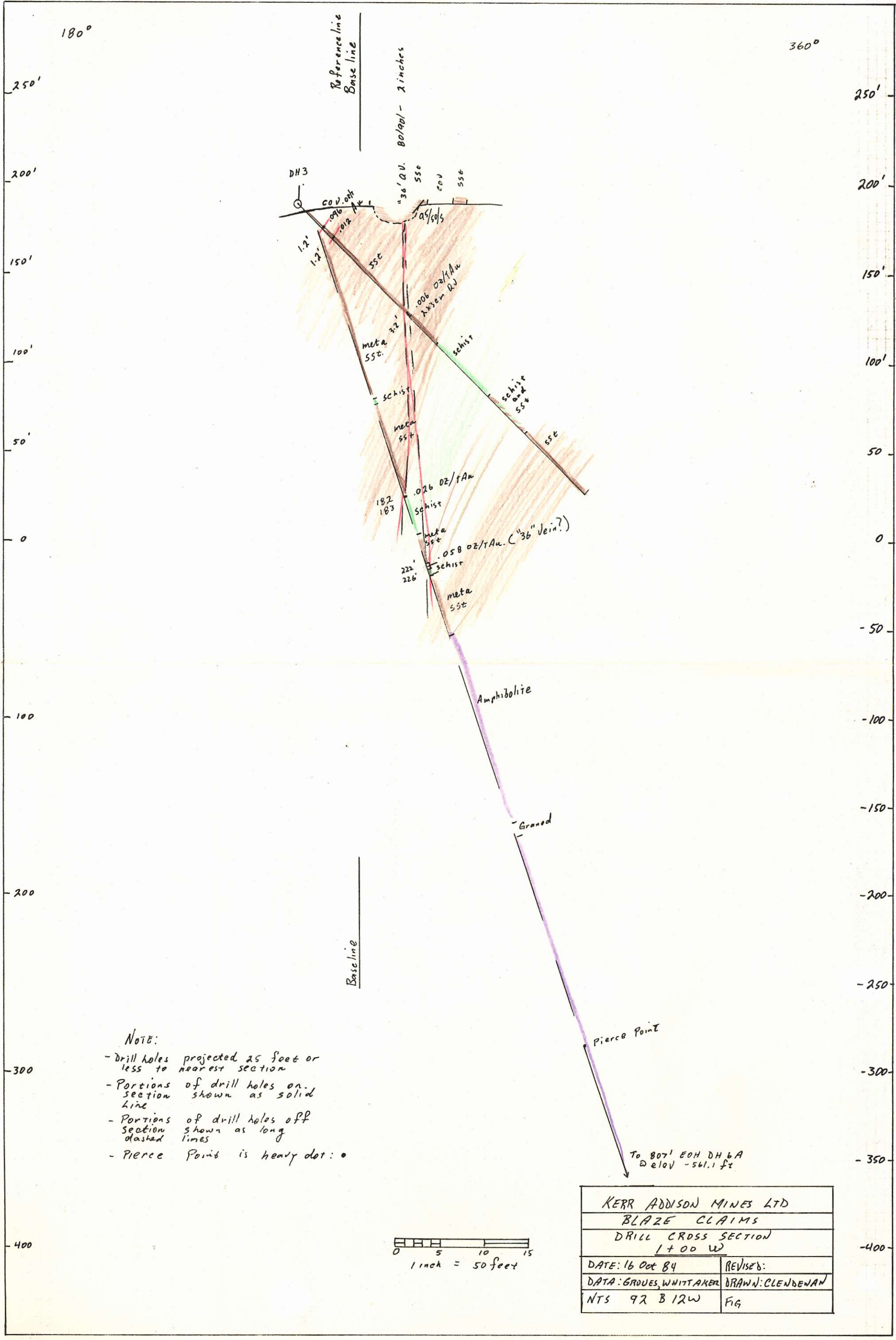


|                         |                  |
|-------------------------|------------------|
| KERR ADDISON MINES LTD  |                  |
| BLAZE CLAIMS            |                  |
| DRILL CROSS SECTION     |                  |
| 0+00                    |                  |
| DATE: 16 OCT 84         | REVISED:         |
| DATA: GROVES, WHITTAKER | DRAWN: CLENDENAN |
| NTS 92 B 12W            | FIG:             |



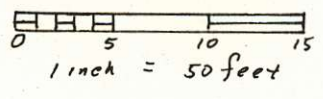
1 inch = 50 feet.

|                         |               |
|-------------------------|---------------|
| KERR ADDISON MINES LTD  |               |
| BLAZE CLAIMS            |               |
| DRILL CROSS SECTION     |               |
| 0+50 E                  |               |
| DATE: 18 Oct 84         | REVISED       |
| DATA: GROVES, WHITTAKER | DRAWN: A.D.C. |
| NTS 92 B12W             | FIG:          |

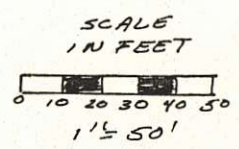
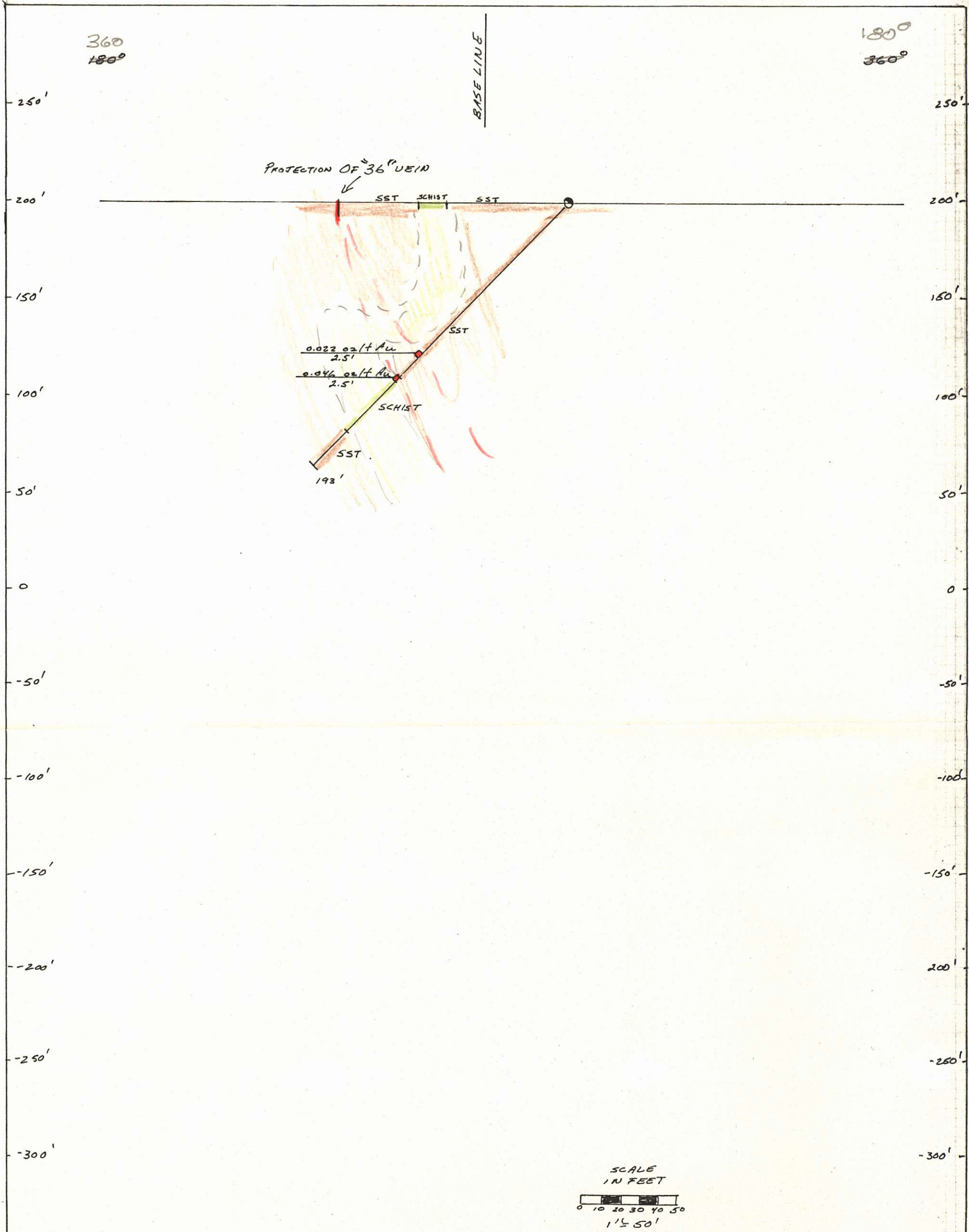


**NOTE:**

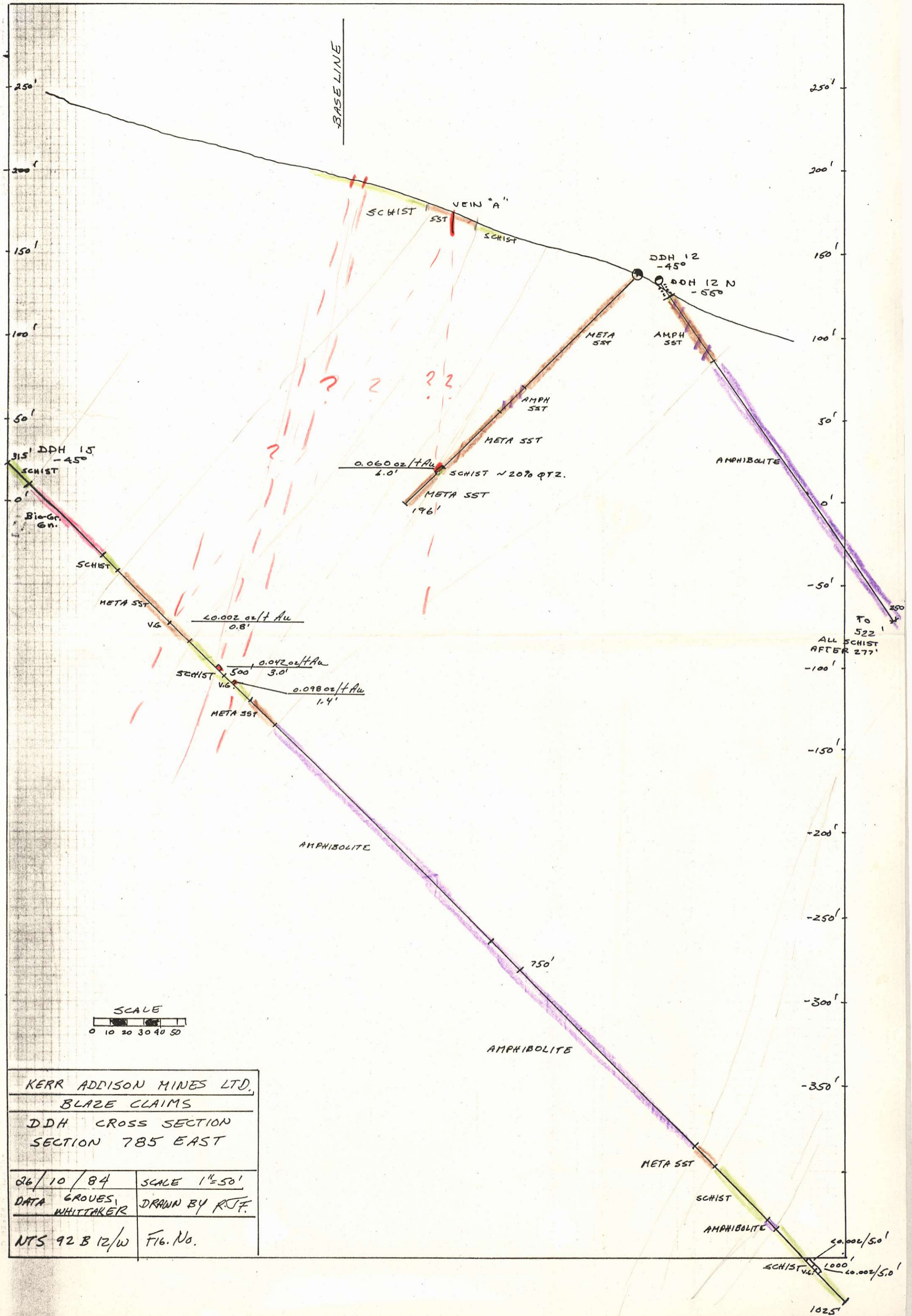
- Drill holes projected 25 feet or less to nearest section
- Portions of drill holes on section shown as solid line
- Portions of drill holes off section shown as long dashed lines
- Pierce Point is heavy dot: •



|                               |                  |
|-------------------------------|------------------|
| KERR ADDISON MINES LTD        |                  |
| BLAZE CLAIMS                  |                  |
| DRILL CROSS SECTION<br>1+00 W |                  |
| DATE: 16 Oct 84               | REVISOR:         |
| DATA: GROVES, WHITTAKER       | DRAWN: CLENDENAN |
| NTS 92 B 12W                  | FIG              |



|                             |                |
|-----------------------------|----------------|
| KERR ADDISON MINES LTD      |                |
| BLAZE CLAIMS                |                |
| DD CROSS SECTION 230 E      |                |
| DPH 9                       |                |
| 31/10/84                    |                |
| DATA:<br>GROVE S, WHITTAKER | DRAWN:<br>EJO. |
| NTS 92 B 12/w               | FIG No.        |



KERR ADDISON MINES LTD.  
 BLAZE CLAIMS  
 DDH CROSS SECTION  
 SECTION 785 EAST

|                           |                 |
|---------------------------|-----------------|
| 26/10/84                  | SCALE 1"=50'    |
| DATA GROVES,<br>WHITTAKER | DRAWN BY R.J.F. |
| NTS 92 B 12/W             | FIG. No.        |