



Base Line ON

B

B'

-  South Orebody as seen on Lenora 1/Tyee 165 levels.
-  North Orebody as seen on Lenora 2/Tyee 265 levels.
- Orebodies projected as stoped, but stopes not as continuous as shown.

LENORA 1 ADIT

8W

4W(N)

4W(S)

Gap between Lenora and Tye stoping.

OE

TYEE SHAFT

4E

Stoping ends here.
Mineralization may continue to Richard III and beyond.


Not known if mineralization present in N. Orebody "Horizon" here. "Horizon" cut off by fault on south.

RICHARD III SHAFT

Location of mineralization in Richard III Mine unknown.

PLAN VIEW
of
OREBODIES

Scale 1: 2,500



827274

Fig. 11