

CRONE GEOPHYSICS Ltd.
DEEPEM DATA

File:L2ENMTS

Client: CFC
Date/time 61/0 18:24
Line # 200E
Tx LOOP: 1
Gain: 750

Ramp time: 1.5

Project: SICKER

ZTS: 614
Grid: 1
Time base: 10MS

STATION	Ch.1	Ch.2	Ch.3	Ch.4	Ch.5	Ch.6	Ch.7	Ch.8
300N	15.4	-14.5	-15.5	-12.2	-9.2	-7.8	-6.5	-3.5
	5.5	2.2	-0.4	0.4	2.4	3.4	4.8	2.3
350N	-2.1	-16.2	-11.9	-7.9	-5.0	-4.0	-2.4	0.3
	20.1	6.1	1.0	0.1	0.3	1.3	0.2	1.0
400N	-14.1	-13.3	-9.1	-6.2	-2.7	-2.6	-0.6	0.2
	25.9	8.4	2.2	0.7	0.8	-0.1	0.2	0.0
450N	-22.1	-16.5	-11.1	-7.6	-4.3	-3.0	-2.3	-0.7
	32.1	10.5	2.5	-0.3	0.7	-0.5	-0.6	-0.1
500N	-25.6	-16.6	-10.6	-6.6	-4.9	-3.2	-1.3	1.3
	34.8	11.4	3.6	0.6	1.2	0.3	-0.3	-0.7
550N	-22.9	-16.1	-10.8	-7.8	-4.6	-3.0	-1.5	-0.6
	30.4	11.9	4.2	1.2	1.8	0.4	0.9	0.9
600N	-17.7	-14.7	-10.6	-8.3	-5.1	-3.5	-0.9	0.4
	35.5	12.4	4.5	2.1	2.2	1.6	2.3	2.0
650N	-14.6	-13.8	-11.0	-8.1	-5.4	-3.9	-2.4	-0.7
	41.4	14.3	4.2	1.7	1.1	0.0	0.5	0.2
700N	-9.3	-12.6	-11.0	-9.2	-7.3	-6.2	-4.7	-2.9
	38.1	14.4	5.8	2.3	1.3	-0.7	-0.4	-0.7
750N	-2.6	-11.0	-10.9	-8.3	-6.2	-4.3	-2.2	-1.9
	40.5	16.0	5.6	2.0	1.4	0.4	1.2	1.2
800N	1.4	-9.9	-10.9	-9.0	-6.3	-4.0	2.8	0.8
	32.9	14.7	6.2	3.5	2.4	1.5	1.6	-0.9
850N	0.8	-8.5	-9.6	-8.1	-5.6	-3.5	-1.4	0.0
	23.1	12.2	6.4	2.3	2.5	1.3	0.3	-0.3
900N	3.5	-7.3	-8.9	-7.5	-5.5	-3.5	-2.0	-1.5
	20.8	11.5	5.2	3.3	1.8	0.6	1.0	0.9

Station interval in METER.

June 1984
827183

DEEPEM DATA

File:L3ENMTS

Client: CFC
 Date/time 6/1/0 15:46
 Line # 300E
 Tx LOOP: 1
 Gain: 750

Ramp time: 1.5

Project: SICKER
 ZTS: 614
 Grid: 1
 Time base: 10MS

STATION	Ch.1	Ch.2	Ch.3	Ch.4	Ch.5	Ch.6	Ch.7	Ch.8
275N	61.9	-14.0	-18.1	-16.0	-13.3	-13.1	-11.0	1.4
	-10.2	5.7	4.9	6.0	6.9	6.9	5.7	4.1
300N	23.2	-11.3	-9.7	-6.7	-3.5	-3.9	-2.7	-1.7
	-0.8	-1.0	-4.3	-4.6	-4.3	-4.5	-2.8	-1.7
350N	-2.1	-15.1	-10.6	-7.2	-4.0	-3.0	-1.8	-0.7
	10.0	5.2	2.3	0.2	1.4	0.9	-0.4	1.3
400N	-16.4	-16.3	-11.7	-8.6	-5.0	-4.0	-2.5	-0.2
	19.0	6.9	2.0	-0.2	0.5	-0.5	0.4	-0.6
450N	-20.0	-16.3	-10.7	-7.0	-4.2	-2.6	-1.2	-0.9
	25.5	9.4	3.1	1.4	0.0	-1.0	1.5	0.9
500N	-24.0	-16.6	-10.7	-7.5	-4.2	-3.5	-2.1	-0.5
	35.0	11.6	2.9	0.6	0.4	-0.2	-0.3	-0.2
550N	-20.1	-15.5	-10.8	-8.3	-5.1	-3.9	-2.1	-0.6
	38.4	13.0	3.9	0.6	1.4	0.6	1.1	-0.4
600N	-17.3	-14.3	-10.4	-7.5	-4.9	-3.3	-1.3	-0.6
	32.5	12.7	4.0	1.9	1.3	1.7	1.6	1.4
650N	-12.7	-12.4	-10.1	-8.2	-5.5	-4.1	-2.2	-1.6
	32.8	12.6	4.9	1.7	0.9	0.0	-0.7	-1.6
700N	-10.7	-11.3	-9.9	-7.8	-6.1	-4.5	-3.1	-1.3
	21.7	10.9	4.3	1.9	2.4	0.8	1.0	-0.5
750N	-7.7	-10.0	-9.2	-7.2	-5.4	-3.8	-2.3	-1.7
	23.2	10.7	4.6	2.1	2.0	1.2	0.1	-1.1
800N	-4.5	-9.1	-8.9	-7.7	-5.0	-3.3	-1.8	-1.1
	21.7	11.2	4.9	2.2	1.0	0.5	0.1	0.0
850N	-0.9	-8.7	-9.0	-7.9	-5.7	-3.4	-1.3	-0.6
	23.6	12.0	5.4	3.1	2.8	0.5	1.9	1.1
900N	6.4	-6.7	-9.6	-7.9	-5.9	-3.7	-1.7	-0.3
	26.7	14.2	6.2	3.2	2.2	1.3	0.3	-0.2
950N	5.7	-6.0	-8.4	-7.8	-5.9	-4.0	-2.9	-1.4
	23.5	12.0	7.0	4.2	2.4	0.7	0.4	0.1
1000N	5.1	-6.4	-8.6	-7.2	-5.6	-4.0	-2.2	-1.3
	20.7	12.4	7.1	4.2	3.4	0.4	1.0	-0.8

Station interval in METER.

DEEPEM DATA

File:L4ENMTS

Client: CFC
 Date/time 61/0 15:21
 Line # 400E
 Tx LOOP: 1
 Gain: 750

Ramp time: 1.5

Project: STICKER
 ZTS: 618
 Grid: 1
 Time base: 10MS

STATION	Ch.1	Ch.2	Ch.3	Ch.4	Ch.5	Ch.6	Ch.7	Ch.8
275N	59.2	-6.2	-8.8	-5.8	-2.8	-3.1	-2.3	-0.3
	-27.3	-0.1	-0.9	-1.2	-0.2	0.0	0.1	0.8
300N	12.3	-13.8	-11.1	-7.7	-4.8	-4.3	-1.7	0.6
	2.5	3.4	1.6	1.1	3.1	1.5	1.9	0.9
350N	-8.6	-17.0	-12.1	-8.5	-4.9	-4.3	-2.6	-0.1
	24.1	7.0	1.4	0.3	0.5	0.3	1.3	1.8
400N	-23.6	-17.7	-11.5	-7.7	-4.1	-3.5	-2.4	-0.2
	25.5	8.6	2.3	0.3	-0.4	-0.6	-0.6	-1.2
450N	-28.0	-17.8	-11.0	-7.5	-4.6	-3.6	-2.1	-0.3
	30.6	9.9	3.3	0.6	1.3	0.3	1.1	-0.2
500N	-26.7	-17.0	-11.1	-7.6	-4.8	-3.7	-1.7	-1.1
	37.7	12.0	2.4	1.0	0.2	-0.7	-0.1	0.2
550N	-19.8	-15.9	-11.0	-7.5	-4.6	-2.8	-1.4	-0.5
	43.3	13.9	3.8	0.7	0.1	-0.8	-0.5	-0.3
600N	-16.4	-14.7	-10.6	-8.3	-5.1	-4.0	-2.4	-1.0
	39.5	14.0	4.2	1.6	1.7	0.4	1.3	-0.2
650N	-9.9	-12.9	-10.3	-7.9	-5.4	-3.4	-2.5	-0.1
	42.0	15.1	4.6	1.7	1.6	0.2	0.2	0.4
700N	-7.2	-11.9	-10.5	-7.9	-5.4	-0.1	-1.4	0.0
	33.2	13.0	5.0	2.4	2.4	1.8	1.3	0.1
750N	-2.2	-11.0	-10.5	-8.0	-5.7	-4.6	-2.7	-0.6
	37.6	15.1	6.1	2.8	2.2	1.6	1.4	0.4
800N	2.4	-8.9	-9.6	-8.2	-5.4	-4.4	-2.0	-1.4
	32.9	14.2	5.7	3.5	2.4	1.3	1.0	-1.5
850N	-4.8	-8.1	-8.3	-7.5	-5.8	-4.0	-2.1	-0.1
	18.1	10.0	5.1	2.9	2.4	0.2	0.2	-0.6
900N	-2.9	-7.5	-8.6	-7.3	-5.8	-4.2	-1.5	0.3
	11.3	8.5	5.2	2.6	2.3	1.9	2.0	1.2
950N	0.9	-6.8	-8.6	-7.3	-5.0	-3.7	-1.8	-1.6
	18.3	11.6	6.7	3.9	2.9	2.1	1.5	0.5
1000N	1.8	-6.9	-8.5	-7.5	-5.1	-4.0	-2.1	-0.7
	19.0	12.6	6.1	2.7	2.0	0.0	-1.2	-1.5

Station interval in METER.

File:L5ENMTS

Client: CFC
Date/time 61/0 12:35
Line # 500E
Tx LOOP: 1
Gain: 750

Ramp time: 1.5

Project: SICKER
ZTS: 615
Grid: 1
Time base: 10MS

STATION	Ch.1	Ch.2	Ch.3	Ch.4	Ch.5	Ch.6	Ch.7	Ch.8
275N	11.9	-13.6	-10.2	-7.1	-3.1	-3.0	-0.9	1.0
	5.8	6.1	3.0	1.1	3.1	0.9	0.2	0.5
300N	-16.4	-18.8	-12.6	-9.5	-6.1	-4.9	-2.1	1.0
	14.2	6.8	2.6	0.8	2.6	1.2	0.9	0.5
350N	-23.4	-17.3	-11.4	-7.0	-4.4	-2.9	-1.2	0.9
	19.5	7.8	2.6	0.3	0.6	0.8	0.7	0.4
400N	-26.0	-17.1	-10.6	-7.4	-4.5	-3.2	-2.5	0.1
	22.5	9.0	2.9	0.7	1.3	0.7	1.2	1.7
450N	-26.8	-16.7	-10.7	-7.4	-4.2	-2.8	-0.5	1.3
	28.6	10.5	4.4	2.3	2.2	3.9	4.5	4.7
500N	-26.1	-16.4	-10.3	-7.7	-4.5	-3.0	-1.4	-0.6
	32.4	11.6	4.0	1.6	1.9	0.4	0.8	0.1
550N	-20.3	-14.7	-10.6	-8.0	-5.1	-3.2	-1.7	0.2
	32.2	11.9	4.4	1.8	1.8	1.2	1.5	0.7
600N	-10.6	-9.4	-8.2	-7.0	-5.0	-3.8	-1.5	0.5
	30.8	12.0	4.7	1.7	2.7	1.4	1.6	-0.2
650N	-8.7	-12.2	-10.7	-9.0	-6.1	-4.9	-2.5	-0.1
	39.4	15.0	4.2	1.6	0.9	0.6	1.3	1.8
700N	-5.4	-10.5	-10.0	-7.5	-5.0	-3.1	-1.6	-0.9
	33.1	14.3	4.8	1.7	1.2	0.5	-0.2	-1.7
750N	-4.5	-9.0	-9.4	-7.9	-5.5	-3.9	-2.5	-1.4
	28.3	11.9	5.2	2.5	1.5	0.6	0.9	-0.1
800N	-1.8	-8.5	-9.0	-7.8	-5.5	-3.6	-1.8	0.4
	22.4	11.4	4.6	2.2	1.8	0.7	1.1	1.4
850N	-2.1	-8.0	-8.8	-8.0	-5.9	-4.5	-2.2	-0.9
	18.5	10.0	5.9	2.9	2.4	1.6	1.4	1.2
900N	0.4	-6.8	-8.7	-7.8	-5.5	-3.7	-1.5	0.0
	19.0	11.2	5.6	3.4	2.8	1.2	0.3	0.0
950N	3.7	-6.1	-7.8	-7.3	-4.9	-3.3	-1.5	-1.7
	20.0	12.4	5.8	3.8	3.5	2.2	1.2	0.6

Station interval in METER.

CRONE GEOPHYSICS Ltd.
DEEPEM DATA

File:L1WNMTS

Client: CFC
Date/time 61/3 15:17
Line # 100W
Tx LOOP: 1
Gain: 500

Ramp time: 1.5

Project: SICKER

ZTS: 614

Grid: 1

Time base:

STATION	Ch.1	Ch.2	Ch.3	Ch.4	Ch.5	Ch.6	Ch.7	Ch.8
300N	-5.7	-11.1	-8.2	-6.3	-4.1	-4.8	-2.6	-2.6
	6.8	1.4	-1.3	-1.2	0.3	-2.2	0.8	-2.5
350N	-11.9	-10.8	-7.9	-6.1	-3.6	-2.5	-1.7	0.4
	9.2	4.3	1.6	-0.4	0.6	1.0	-1.1	-0.3
400N	-13.3	-10.0	-6.4	-4.6	-3.5	-2.3	-1.9	-0.7
	11.9	4.6	1.1	0.5	1.5	1.7	0.3	-0.6
450N	-16.1	-10.9	-6.8	-4.5	-3.0	-2.2	-0.4	0.0
	12.6	4.8	1.6	-0.5	-1.9	0.1	-2.2	-0.3
500N	-14.6	-10.0	-6.7	-5.3	-2.9	-1.8	-0.8	-0.3
	12.6	5.2	2.3	-0.2	0.1	0.7	-2.4	-1.7
550N	-12.3	-9.2	-6.8	-5.2	-3.3	-2.5	-0.9	-0.8
	10.4	4.6	2.2	0.1	0.4	-0.2	0.9	-0.3
600N	-15.0	-9.9	-7.2	-4.9	-2.6	-3.1	-1.5	-0.6
	16.4	6.7	2.6	0.4	0.7	-0.3	1.7	0.0
650N	-8.3	-7.0	-5.8	-4.6	-3.2	-2.6	-1.5	-1.4
	7.5	4.4	1.8	0.9	0.6	0.1	0.2	0.9
700N	-8.3	-7.0	-5.8	-4.4	-1.7	-1.8	-1.6	-1.8
	11.5	5.9	2.5	1.0	2.5	1.9	2.5	1.3
750N	-6.9	-6.6	-6.3	-5.1	-3.9	-2.5	-1.4	-1.6
	9.3	5.1	1.3	0.0	1.9	0.6	0.9	0.5
800N	-4.7	-6.9	-6.8	-5.5	-3.9	-2.9	-1.4	-0.8
	14.0	7.2	3.0	7.4	10.8	1.1	7.8	1.6
850N	-4.0	-6.2	-6.5	-5.5	-4.4	-2.5	-1.4	-0.8
	15.9	7.7	3.1	0.4	-0.4	0.8	-1.0	1.1
900N	-2.0	-5.9	-7.3	-4.0	-4.6	-3.8	-2.5	-1.7
	15.1	8.1	4.8	1.8	1.9	1.5	1.0	0.6

Station interval in METER.

CRONE GEOPHYSICS Ltd.
DEEPEM DATA

File:LONMTS

Client: CFC
Date/time 61/3 14:04
Line # 0+00
Tx LOOP: 1
Gain: 500

Ramp time: 1.5

Project: STICKER

ZTS: 618
Grid: 1
Time base: 10MS

STATION	Ch.1	Ch.2	Ch.3	Ch.4	Ch.5	Ch.6	Ch.7	Ch.8
300N	3.0	-9.4	-7.0	-5.3	-2.6	-2.7	-1.9	-0.1
	3.0	2.6	-0.2	-0.7	0.4	0.2	2.2	4.2
350N	-7.3	-9.9	-6.4	-4.3	-1.9	-2.1	-1.0	-0.2
	9.2	2.5	-0.1	-1.0	-0.6	-1.5	0.2	-1.3
400N	-11.5	-10.3	-6.7	-4.2	-1.8	-0.6	-0.2	-0.3
	8.8	3.2	0.3	-0.5	0.2	-0.2	-0.5	-0.9
450N	-10.6	-8.2	-5.6	-3.9	-2.4	-1.7	-0.9	-0.3
	9.5	3.6	0.3	-0.7	-0.7	-1.7	-0.7	-0.4
500N	-13.2	-9.0	-6.3	-4.5	-2.7	-1.8	-0.7	-0.8
	10.2	4.8	1.5	0.1	0.6	0.0	0.6	-0.4
550N	-12.9	-9.0	-6.2	-3.9	-2.2	-1.3	-0.3	-1.0
	13.1	5.6	2.3	0.9	1.1	-1.0	0.3	-1.3
600N	-11.1	-8.3	-6.5	-5.0	-3.5	-2.9	-1.5	-1.2
	10.8	5.6	3.0	1.2	0.8	-1.0	2.2	1.1
650N	-9.2	-7.6	-6.4	-5.2	-3.6	-2.6	-1.3	-0.6
	11.2	5.5	1.6	0.9	0.8	0.3	1.6	0.0
700N	-8.6	-7.8	-6.6	-5.7	-3.9	-3.3	-1.6	-0.7
	17.4	7.6	2.4	1.6	1.2	0.2	0.6	0.0
750N	-6.1	-6.6	-6.4	-5.1	-3.7	-3.0	-1.9	-0.8
	14.8	7.2	3.4	2.5	0.8	0.6	2.4	0.5
800N	-4.8	-6.6	-7.0	-6.3	-4.7	-3.9	-2.2	-0.7
	15.5	7.7	2.5	0.8	1.0	0.2	1.4	0.2
850N	-4.1	-5.8	-6.0	-5.2	-3.1	-3.1	-2.0	-1.1
	13.3	6.6	2.7	1.8	0.9	0.3	1.3	1.6
900N	-0.3	-5.0	-5.9	-5.1	-2.9	-2.1	-1.2	-1.7
	14.4	8.3	3.4	2.1	1.6	0.7	0.5	0.2
950N	-1.8	-4.8	-5.7	-5.4	-3.9	-2.7	-1.7	-0.7
	11.9	7.7	3.8	1.8	1.5	-0.1	0.5	-0.2

CRONE GEOPHYSICS Ltd.
DEEPEM DATA

File:L1ENMTS

Client: CFC
Date/time 61/3 12:42
Line # 100E
Tx LOOP: 1
Gain: 500

Ramp time: 1.5

Project: SICKER
ZTS: 615
Grid: 1
Time base: 10MS

STATION	Ch.1	Ch.2	Ch.3	Ch.4	Ch.5	Ch.6	Ch.7	Ch.8
300N	4.1	-7.9	-4.7	-3.5	-1.0	-0.3	-1.4	-0.3
	-0.1	1.6	0.0	-0.3	-0.4	-1.0	-0.9	1.4
350N	-8.3	-9.5	-6.3	-4.0	-1.3	-1.6	-1.0	-2.4
	6.9	2.5	0.0	-0.9	0.0	-0.5	0.2	-0.3
400N	-11.4	-9.9	-6.5	-4.6	-2.9	-2.6	-1.3	-0.3
	8.6	3.8	0.9	0.4	1.0	-0.7	1.6	0.5
450N	-15.7	-10.8	-7.3	-5.3	-3.2	-2.3	-1.5	0.5
	14.4	5.6	1.2	0.0	0.0	0.0	0.0	0.0
500N	-13.8	-9.7	-6.4	-4.8	-2.8	-1.9	-0.9	-0.7
	11.9	5.3	1.8	0.2	0.5	-0.5	0.1	-0.2
550N	-10.2	-7.5	-5.8	-4.8	-3.2	-2.4	-1.8	-1.2
	14.6	6.1	1.9	0.4	0.8	0.7	1.1	0.0
600N	-13.5	-9.7	-7.4	-5.7	-4.1	-3.0	-1.7	-0.3
	20.5	7.9	3.1	1.4	0.5	1.4	0.5	1.0
650N	-9.1	-7.3	-6.5	-5.1	-3.7	-2.2	-1.4	-0.3
	14.3	6.9	2.6	1.0	1.5	0.1	1.1	0.8
700N	-6.9	-6.9	-6.4	-5.0	-3.4	-2.4	-0.7	0.3
	15.2	7.2	2.8	0.9	0.5	1.0	0.6	0.3
750N	-6.1	-6.0	-5.8	-5.1	-2.9	-2.8	-0.6	-0.6
	11.5	6.3	2.5	1.5	1.7	0.7	0.8	0.5
800N	-1.7	-6.5	-6.4	-5.8	-4.0	-2.9	-1.1	-0.3
	20.6	9.4	3.7	1.5	0.7	-1.1	-0.4	-0.1
850N	-3.8	-5.1	-5.4	-4.8	-3.4	-2.2	-1.1	-0.4
	9.4	6.6	2.2	0.1	2.6	4.5	-1.3	-0.5
900N	-4.0	-5.0	-5.3	-4.9	-3.6	-2.5	-1.0	-1.3
	11.1	6.7	3.4	2.5	1.9	-0.3	0.9	-0.3
950N	-1.7	-5.1	-5.4	-4.8	-4.0	-3.3	-1.5	-1.3
	8.8	5.8	3.3	3.2	4.2	-1.9	1.0	-0.4

Station interval in METER.

CRONE GEOPHYSICS Ltd.
DEEPEM DATA

File:L5ESMTS

Client: CFC
Date/time 61/5 12:26
Line # 500E
Tx LOOP: 1
Gain: 500

Ramp time: 1.5

Project: SICKER

ZTS: 615
Grid: 1
Time base: 10MS

STATION	Ch.1	Ch.2	Ch.3	Ch.4	Ch.5	Ch.6	Ch.7	Ch.8
550S	-15.8	-9.5	-5.4	-4.0	-2.8	-2.5	-1.5	-0.2
	24.6	8.5	2.7	0.4	1.2	-1.1	-0.2	-0.2
500S	-19.5	-10.2	-5.2	-3.2	-2.5	-1.4	-1.9	0.2
	22.6	7.8	2.6	0.5	-0.1	-0.9	-0.2	-0.1
450S	-21.7	-11.0	-5.7	-4.1	-2.5	-2.6	-1.9	-0.4
	17.7	6.5	2.3	0.0	0.4	0.1	0.1	-0.8
400S	-28.7	-12.7	-5.7	-4.0	-2.9	-2.3	-2.4	-1.2
	24.4	6.7	2.1	0.1	-0.2	-0.8	-1.1	-0.7
350S	-33.9	-13.5	-6.3	-4.3	-2.5	-2.5	-1.8	-0.5
	24.7	5.8	2.2	0.1	-0.1	-1.0	-1.9	-0.7
300S	-40.4	-13.4	-5.7	-4.0	-2.1	-2.0	-1.7	-1.1
	17.1	3.5	2.3	3.5	2.6	-1.2	4.0	0.3
250S	-38.7	-13.6	-6.0	-4.2	-2.8	-3.0	-2.9	-1.2
	11.1	4.2	-1.1	-3.4	-0.7	3.2	-4.6	-0.7
200S	-35.6	-14.1	-6.9	-4.6	-3.2	-2.4	-1.5	-0.5
	8.2	2.8	0.3	-1.1	-0.1	-0.8	-0.8	0.1
150S	-34.7	-13.2	-5.5	-3.4	-1.6	-1.6	-0.7	0.7
	4.1	1.2	1.0	0.1	-0.5	-0.9	-1.0	-0.4

Station interval in METER.

CRONE GEOPHYSICS Ltd.
DEEPEM DATA

File:L4ES1MTS

Client: CFC
Date/time 61/5 13:06
Line # 400E
Tx LOOP: 1
Gain: 500

Ramp time: 1.5

Project: STICKER

ZTS: 618
Grid: 1
Time base: 10MS

STATION	Ch.1	Ch.2	Ch.3	Ch.4	Ch.5	Ch.6	Ch.7	Ch.8
550S	-14.7	-9.2	-4.9	-3.2	-2.5	-2.2	-1.7	-1.1
	24.7	8.8	3.7	0.0	-0.8	-0.8	-2.7	-0.8
500S	-18.9	-10.6	-5.8	-4.1	-2.6	-2.6	-2.4	-1.4
	20.1	7.8	3.1	0.8	0.4	-0.4	-0.8	-0.3
450S	-20.8	-10.7	-5.8	-4.0	-2.9	-2.5	-1.5	-0.6
	17.6	7.6	2.8	0.7	0.4	-0.1	-0.4	-0.4
400S	-25.1	-12.5	-6.4	-4.3	-2.9	-2.7	-2.1	-1.2
	22.9	6.5	2.2	0.8	0.4	-3.0	-1.2	-1.3
350S	-26.6	-11.6	-5.0	-3.1	-2.3	-1.3	-1.1	-1.0
	17.6	5.7	2.0	0.8	0.6	-1.2	-0.4	-1.1
300S	-36.3	-12.9	-5.7	-3.1	-1.2	-1.9	-1.4	0.1
	19.3	4.1	1.5	-0.3	-0.1	-1.7	-0.8	-0.8
250S	-27.2	-11.7	-5.5	-3.6	-2.1	-1.9	-1.5	-0.2
	4.0	2.2	1.2	0.4	-0.7	-3.1	-2.1	-1.6
200S	-29.2	-12.6	-5.8	-3.7	-1.9	-1.8	-1.2	0.2
	7.0	2.3	1.2	0.1	0.4	-1.2	-0.8	-0.4
150S	-25.6	-12.6	-6.5	-4.7	-2.4	-2.7	-1.8	0.3
	0.4	2.3	2.5	1.5	0.5	1.2	0.6	-1.2

Station interval in METER.

CRONE GEOPHYSICS Ltd.
DEEPEM DATA

File:L3ES1MTS

Client: CFC
Date/time 61/5 13:57
Line # 300E
Tx LOOP: 1
Gain: 500

Ramp time: 1.5

Project: SICKER
ZTS: 614
Grid: 1
Time base: 10MS

STATION	Ch.1	Ch.2	Ch.3	Ch.4	Ch.5	Ch.6	Ch.7	Ch.8
550S	-14.1	-8.7	-5.4	-3.8	-2.7	-2.4	-0.7	-0.6
	18.2	7.5	3.3	0.4	1.9	-0.6	1.0	0.1
500S	-16.8	-9.5	-5.4	-3.5	-2.3	-2.4	-1.0	-0.9
	15.6	6.3	2.1	1.6	0.6	-0.7	0.1	-0.6
450S	-19.8	-10.9	-5.9	-4.0	-2.7	-2.4	-1.8	-1.2
	17.5	6.8	2.7	-0.5	1.2	-0.3	0.3	-0.6
400S	-21.6	-11.5	-5.8	-3.7	-3.6	-2.6	-2.1	-0.1
	21.1	6.8	2.7	0.5	0.6	0.7	-0.4	-1.5
350S	-27.8	-12.4	-5.7	-3.5	-2.0	-1.8	-1.9	-1.3
	25.3	6.4	2.2	-0.3	-0.9	0.3	-1.6	-0.1
300S	-28.5	-12.3	-5.7	-3.3	-2.0	-1.9	-1.1	-0.3
	13.0	4.2	0.7	0.2	0.5	-1.7	-1.5	-0.8
250S	-29.6	-12.2	-5.4	-3.2	-1.7	-2.2	-1.1	0.5
	9.0	3.3	1.1	0.5	-0.1	-1.9	-1.3	-0.4
200S	-18.3	-10.6	-5.8	-4.0	-1.3	-2.6	-2.2	-0.3
	-0.2	0.6	-0.6	-1.9	-1.5	-2.3	-2.6	-1.2
150S	-18.6	-12.1	-6.4	-4.3	-1.8	-3.4	-2.3	-1.4
	1.8	4.7	2.7	2.5	3.8	3.3	-1.1	-1.4

Station interval in METER.

CRONE GEOPHYSICS Ltd.
DEEPEM DATA

File:L2ES1MTS

Client: CFC
Date/time 61/5 14:46
Line # 200E
Tx LOOP: 1
Gain: 500

Ramp time: 1.5

Project: SICKER
ZTS: 614
Grid: 1
Time base: 10MS

STATION	Ch.1	Ch.2	Ch.3	Ch.4	Ch.5	Ch.6	Ch.7	Ch.8
550S	-12.2	-7.5	-4.6	-3.7	-2.5	-2.4	-1.2	-0.8
	14.0	7.7	2.8	0.4	0.4	-1.0	-1.5	-0.6
500S	-15.1	-10.3	-5.7	-3.4	-2.5	-2.3	-0.7	-0.3
	22.3	9.6	3.6	1.5	4.5	-0.5	2.2	-0.1
450S	-17.8	-11.3	-5.6	-3.8	-2.4	-2.8	-1.6	-1.3
	20.8	7.6	2.8	-0.1	0.6	-0.1	-2.2	-1.9
400S	-17.4	-12.6	-5.6	-4.2	-2.6	-2.0	-1.6	-0.8
	26.0	7.7	3.2	0.0	0.3	-1.2	-0.4	-1.3
350S	-24.5	-13.1	-6.2	-4.1	-2.4	-2.4	-1.4	-0.7
	26.9	6.8	2.5	0.1	0.0	-1.9	-1.3	-0.1
300S	-27.8	-12.7	-5.2	-3.4	-2.1	-1.7	-0.4	0.6
	26.7	6.1	1.1	-0.4	0.8	-0.3	0.5	-0.7
250S	-25.9	-12.3	-4.9	-2.7	-1.6	-1.5	-1.1	0.1
	15.6	5.0	1.0	-0.7	2.8	3.1	-0.9	-1.0
200S	-26.8	-13.4	-6.6	-4.3	-2.3	-1.6	-0.5	1.2
	14.4	4.5	2.8	1.5	-1.6	1.4	-1.0	-2.0
150S	-9.5	-7.5	-4.4	-3.0	-0.1	-1.7	-1.2	-0.1
	1.6	3.1	4.1	4.7	1.0	-0.7	-1.1	3.5

Station interval in METER.

CRONE GEOPHYSICS Ltd.
DEEPEM DATA

File:L6WS2MTS

Client: CFC
Date/time 61/5 18:32
Line # 600W
Tx LOOP: 2
Gain: 500

Ramp time: 1.5

Project: SICKER

ZTS: 629
Grid: 1
Time base: 10MS

STATION	Ch.1	Ch.2	Ch.3	Ch.4	Ch.5	Ch.6	Ch.7	Ch.8
1000S	-8.2	-13.3	-12.8	-10.1	-7.5	-5.0	-2.8	-1.4
	17.6	8.6	2.2	-0.7	-1.2	-1.7	-0.3	-0.7
950S	-8.7	-14.2	-12.5	-8.4	-6.9	-4.9	-1.5	-1.6
	16.8	7.4	0.1	-2.2	-2.1	-0.6	-0.3	-0.7
900S	-9.9	-14.1	-12.5	-10.3	-7.1	-4.1	-2.5	-1.9
	18.0	7.2	-0.9	-1.2	2.5	-0.6	-1.6	-1.6
850S	-14.7	-16.1	-12.7	-9.6	-6.7	-4.8	-3.0	-1.7
	26.7	8.5	-1.2	-2.6	-2.3	-2.0	-1.3	-2.1
800S	-17.0	-14.2	-11.2	-8.9	-6.3	-4.3	-2.3	-2.2
	18.9	6.2	-1.0	-3.7	-5.5	-0.4	-1.8	-1.7
750S	-21.0	-17.1	-12.5	-8.5	-5.6	-4.5	-2.2	-2.7
	18.9	5.1	-1.2	-3.4	-2.8	-3.0	-1.0	-1.9
700S	-30.3	-20.0	-12.8	-8.5	-5.5	-3.9	-2.3	-1.7
	17.0	3.2	-1.9	-3.2	-2.3	-3.4	-0.9	-2.2
650S	-31.8	-20.1	-12.3	-8.2	-5.3	-3.9	-2.2	-1.1
	15.6	3.2	-2.3	-4.0	-3.0	-2.3	-0.9	-1.7
600S	-32.6	-19.6	-11.7	-7.9	-5.2	-3.5	-2.7	-1.1
	14.0	2.0	-3.8	-4.4	-1.8	-2.9	-0.7	-0.9
550S	-33.4	-19.6	-11.5	-7.3	-4.2	-3.6	-1.9	-0.9
	10.2	-0.8	-3.3	-4.7	-3.5	-3.6	-0.4	-0.1
500S	-34.6	-20.1	-12.4	-8.1	-3.8	-3.4	-0.1	0.9
	8.1	-0.3	-4.7	-4.7	-4.4	-1.2	-0.6	-1.8
450S	-31.7	-18.5	-10.1	-6.0	-3.3	-2.4	-0.8	0.6
	3.0	-1.5	-2.6	-3.6	-3.9	-3.7	-1.1	-2.4
400S	-30.6	-17.9	-9.6	-5.8	-2.8	-2.5	-1.2	-0.5
	1.5	-6.9	-5.8	-8.1	-4.3	-4.2	-4.7	-1.4
350S	-26.5	-16.8	-8.8	-5.1	-1.5	-2.2	-1.7	0.0
	1.1	-5.7	-5.2	-4.2	-2.9	-2.5	-0.7	-0.5

Station interval in METER.

CRONE GEOPHYSICS Ltd.
DEEPEM DATA

File:L7WS2MTS

Client: CFC
Date/time 61/5 19:12
Line # 700W
Tx LOOP: 2
Gain: 500 Ramp time: 1.5

Project: SICKER
ZTS: 629
Grid: 1
Time base: 10MS

STATION	Ch.1	Ch.2	Ch.3	Ch.4	Ch.5	Ch.6	Ch.7	Ch.8
1000S	-7.1	-12.4	-12.5	-9.4	-7.0	-5.0	-2.6	-2.1
	16.6	7.7	2.2	-1.9	-7.5	-2.0	-6.5	-1.4
950S	-7.5	-13.4	-12.5	-9.8	-7.2	-4.7	-2.7	-1.1
	18.3	8.2	0.9	-2.7	-4.8	0.4	-2.2	-1.5
900S	-9.4	-14.2	-13.1	-10.2	-7.1	-5.2	-2.8	-2.1
	20.7	6.8	0.3	-1.0	-2.2	-2.2	-2.7	-0.5
850S	-11.9	-14.9	-12.7	-9.4	-6.6	-5.0	-2.4	-1.1
	22.9	9.8	0.1	-1.2	1.1	-1.5	-2.0	-0.6
800S	-18.4	-17.2	-13.4	-9.8	-6.7	-4.4	-2.1	-1.0
	23.9	7.6	-0.1	-1.5	-2.8	-1.5	-1.5	-0.7
750S	-20.5	-17.7	-13.0	-9.4	-6.5	-4.8	-2.2	-1.4
	21.1	5.9	-1.0	-2.4	-1.3	-1.0	-1.4	-1.4
700S	-24.5	-18.8	-13.1	-9.0	-5.9	-4.3	-2.2	-1.5
	21.1	5.4	-1.9	-3.7	-0.8	-2.8	-2.0	-2.6
650S	-27.9	-19.4	-12.7	-8.6	-5.9	-3.9	-2.3	-1.5
	17.4	3.3	-2.8	-3.4	-0.6	-2.2	-2.1	-2.3
600S	-30.4	-19.8	-12.3	-8.2	-5.6	-3.8	-1.3	-0.2
	16.5	2.7	-2.5	-5.5	-2.4	-2.1	-1.4	-0.8
550S	-31.3	-19.2	-11.3	-7.1	-4.9	-3.4	-2.2	-0.8
	13.9	1.7	-5.2	-4.1	-1.6	-1.5	0.3	0.2
500S	-32.2	-19.8	-11.7	-7.6	-5.3	-4.8	-2.9	-0.1
	7.1	-1.6	-3.1	-5.5	-4.6	-1.8	-1.6	0.3
450S	-31.3	-19.3	-10.8	-6.9	-3.0	-3.2	-0.8	0.2
	5.1	-2.1	-6.0	-4.6	-3.2	-2.4	-2.3	-1.5
400S	-20.9	-19.1	-10.4	-5.9	-2.0	-3.4	-1.2	0.0
	3.3	-3.5	-6.4	-6.1	-3.9	-3.2	-1.5	-1.6
350S	-21.8	-18.0	-9.8	-5.5	-1.9	-3.0	-1.6	0.2
	2.4	-3.7	-4.3	-4.0	-2.4	-2.5	-1.3	0.9

Station interval in METER.

CRONE GEOPHYSICS Ltd.
DEEPEM DATA

File:L8WS2MTS

Client: CFC
Date/time 61/6 17:56
Line # 800W
Tx LOOP: 2
Gain: 500 Ramp time: 1.5

Project: SICKER
ZTS: 629
Grid: 1
Time base: 10MS

STATION	Ch.1	Ch.2	Ch.3	Ch.4	Ch.5	Ch.6	Ch.7	Ch.8
1000S	-6.7	-11.9	-12.5	-10.4	-6.6	-4.4	-2.2	-1.4
	13.9	6.9	1.4	-1.3	-1.0	-1.2	-0.9	0.0
950S	-8.7	-12.1	-11.9	-9.6	-7.0	-4.8	-2.5	-1.7
	13.2	5.4	1.3	-2.2	-1.2	-1.2	-1.4	-1.7
900S	-9.5	-13.0	-12.2	-9.4	-6.5	-5.0	-2.4	-1.5
	14.1	6.4	0.9	-1.5	-1.9	-2.5	-0.9	-0.2
850S	-12.6	-13.2	-12.2	-10.4	-7.7	-5.7	-2.6	-2.8
	11.0	4.8	-0.7	-1.9	-1.5	-2.0	-1.5	-0.2
800S	-14.1	-13.7	-11.6	-8.6	-5.2	-3.3	-0.6	-0.8
	12.7	5.2	-0.7	-1.9	-2.0	-3.3	-0.8	-1.7
750S	-15.6	-14.4	-11.8	-9.2	-6.3	-4.1	-2.4	-1.0
	12.0	2.6	-1.4	-1.5	-0.1	-1.6	0.5	0.0
700S	-19.2	-16.6	-12.6	-9.2	-5.7	-4.4	-2.2	-2.2
	16.7	4.3	-1.0	-2.8	-2.8	-2.3	0.3	-0.5
650S	-22.9	-17.9	-12.8	-9.0	-5.8	-4.6	-1.9	-0.5
	15.9	3.8	-3.5	-2.9	-2.9	-1.2	-0.1	-1.3
600S	-24.8	-18.2	-12.6	-9.1	-6.2	-4.3	-3.4	-1.0
	13.4	1.9	-4.1	-4.7	-3.1	-3.1	-3.0	-0.9
550S	-24.9	-16.9	-11.0	-7.0	-4.4	-3.4	-1.7	-0.3
	9.5	2.2	-3.4	-3.5	-2.7	-3.0	-1.6	-2.0
500S	-31.9	-20.5	-12.3	-8.8	-6.1	-4.3	-2.5	-0.7
	11.6	0.1	-5.0	-5.4	-2.9	-2.6	-2.5	-0.3
450S	-33.3	-21.5	-13.0	-8.8	-6.0	-5.0	-3.2	-1.2
	9.3	-0.5	-4.2	-4.8	-3.1	-3.4	1.2	1.2
400S	-26.6	-20.7	-11.3	-7.2	-3.4	-4.3	-1.4	2.0
	7.2	-4.8	-6.6	-6.7	-3.8	-4.4	-2.6	-0.8
350S	-18.9	-18.6	-9.2	-5.3	-2.1	-3.4	-1.9	0.3
	12.0	-3.3	-3.6	-2.9	-2.4	-3.1	-2.1	-0.4

Station interval in METER.

File:L9WS2MTS

Client: CFC
Date/time 6/1/6 15:57
Line # 900W
Tx LOOP: 2
Gain: 500

Ramp time: 1.5

Project: SICKER
ZTS: 629
Grid: 1
Time base: 10MS

STATION	Ch.1	Ch.2	Ch.3	Ch.4	Ch.5	Ch.6	Ch.7	Ch.8
1000S	-5.8	-12.2	-12.7	-10.6	-7.4	-3.8	-2.7	-1.1
	13.1	6.6	2.9	-0.8	-1.5	-2.2	-0.3	0.2
950S	-8.3	-12.0	-11.7	-9.8	-7.3	-5.1	-3.3	-1.1
	9.7	5.2	0.5	-2.6	-1.9	0.9	-0.8	0.3
900S	-10.6	-11.5	-11.0	-9.4	-7.1	-5.0	-3.7	-2.3
	12.3	5.7	0.1	-1.0	-0.4	-0.5	-0.5	-0.4
850S	-11.1	-14.4	-12.9	-10.1	-6.3	-3.1	-1.3	-1.0
	16.9	6.8	-0.3	-1.6	-1.4	0.5	-3.5	-0.4
800S	-14.4	-16.1	-14.0	-10.5	-6.5	-2.2	-1.2	-2.0
	15.8	6.0	-0.3	-1.6	-1.3	-0.2	-0.6	-0.2
750S	-14.8	-15.2	-12.6	-9.8	-6.9	-4.7	-2.4	-0.7
	17.0	5.3	-0.8	-2.9	-2.6	-1.8	-0.6	-0.9
700S	-17.2	-16.3	-13.1	-10.0	-6.5	-4.0	-3.2	-2.4
	15.1	3.7	-1.1	-1.5	-2.6	-3.1	-0.8	0.2
650S	-21.9	-18.4	-13.6	-9.7	-6.4	-5.0	-2.9	-1.1
	17.6	4.4	-1.4	-2.5	-2.3	-3.3	-1.5	-1.5
600S	-24.7	-18.9	-12.6	-8.4	-5.5	-4.6	-2.2	-1.7
	18.9	3.4	-3.4	-5.1	-3.7	-2.7	-2.7	-2.4
550S	-29.5	-20.8	-13.3	-9.1	-6.0	-4.2	-2.4	-0.9
	21.4	2.5	-3.5	-4.3	-2.5	-2.3	-0.9	-0.8
500S	-31.3	-20.4	-12.3	-8.1	-5.2	-3.7	-0.9	0.7
	17.0	1.8	-2.1	-0.4	-2.5	-8.3	-4.8	-0.6
450S	-33.2	-21.3	-12.4	-7.6	-4.9	-3.2	-2.0	-0.1
	15.0	-0.1	-4.3	-4.7	-3.8	-1.3	-2.1	-0.9
400S	-32.3	-21.5	-11.9	-7.6	-4.0	-3.5	-2.0	-0.4
	14.6	-1.0	-6.1	-5.8	-2.4	-3.1	-1.7	-0.7
350S	-26.3	-22.3	-13.2	-9.7	-6.7	-6.6	-4.9	-0.8
	10.8	-3.9	-4.0	-4.0	-2.9	-7.0	0.6	-2.0

Station interval in METER.

CRONE GEOPHYSICS Ltd.
DEEPEM DATA

File:L10WS2MTS

Client: CFC
Date/time 61/6 15:06
Line # 1000W
Tx LOOP: 2
Gain: 500 Ramp time: 1.5

Project: SICKER
ZTS: 629
Grid: 1
Time base: 10MS

STATION	Ch.1	Ch.2	Ch.3	Ch.4	Ch.5	Ch.6	Ch.7	Ch.8
1000S	-5.0	-11.3	-12.6	-10.4	-7.4	-5.2	-3.0	-1.2
	12.5	6.9	1.4	-0.8	-0.6	-0.6	-1.0	-1.8
950S	-9.1	-11.8	-11.7	-9.5	-6.0	-4.6	-1.7	-0.7
	10.0	4.9	0.9	-1.6	-1.8	-1.9	-1.4	-0.6
900S	-8.0	-12.8	-13.2	-10.7	-7.3	-5.3	-3.2	-1.6
	15.0	6.5	1.3	-1.5	-0.7	-0.4	0.0	-0.6
850S	-8.4	-13.2	-12.4	-9.9	-7.2	-5.4	-2.4	-1.3
	17.7	7.9	1.9	0.2	0.8	0.7	-1.2	4.2
800S	-12.4	-12.7	-11.6	-9.5	-6.0	-4.0	-2.2	-0.6
	13.2	3.9	-0.6	-1.8	-2.6	-1.3	-0.7	-1.2
750S	-13.3	-15.7	-13.3	-9.5	-6.8	-4.3	-2.0	-1.3
	18.0	3.9	-2.8	-6.1	-7.7	-5.8	-3.1	-2.5
700S	-14.9	-14.7	-12.4	-9.3	-6.8	-4.6	-2.7	-0.5
	11.0	3.3	-1.8	-3.1	-3.6	-2.2	-1.8	-2.5
650S	-18.3	-17.3	-13.1	-9.7	-6.8	-5.9	-3.8	-1.5
	18.3	4.6	-2.4	-3.7	-3.4	-2.8	-2.5	-2.9
600S	-20.8	-18.0	-13.4	-10.0	-7.1	-4.8	-3.4	-1.7
	18.0	4.1	-2.6	-4.0	-3.2	-3.4	-0.2	-1.7
550S	-26.2	-20.2	-13.8	-9.5	-6.2	-4.4	-2.3	-0.7
	21.2	5.1	-2.5	-5.3	-4.5	-2.7	-2.6	-2.4
500S	-31.0	-21.1	-12.9	-8.5	-5.4	-3.7	-2.2	-0.4
	19.9	3.7	-4.2	-4.7	-3.7	-3.1	-2.4	-2.4
450S	-33.9	-22.3	-13.2	-8.3	-5.4	-4.9	-2.6	0.1
	19.3	1.5	-4.4	-5.0	-3.0	-2.2	-1.2	-0.5
400S	-27.7	-21.8	-11.9	-7.6	-3.1	-4.2	-1.4	0.3
	17.0	-3.7	-6.4	-7.9	-4.4	-4.3	-2.9	-0.4

Station interval in METER.

CRONE GEOPHYSICS Ltd.
DEEPEM DATA

File:L11WS2MTS

Client: CFC
Date/time 61/6 13:24
Line # 1100W
Tx LOOP: 2
Gain: 500

Ramp time: 1.5

Project: STICKER

ZTS: 618
Grid: 1
Time base: 10MS

STATION	Ch.1	Ch.2	Ch.3	Ch.4	Ch.5	Ch.6	Ch.7	Ch.8
1000S	-4.8	-10.6	-12.0	-9.8	-6.8	-5.4	-2.8	-1.8
	10.3	6.8	2.3	-0.6	-2.1	0.2	-0.7	-1.2
950S	-4.9	-10.7	-11.6	-10.1	-7.7	-4.6	-2.7	-2.1
	8.8	6.3	1.6	0.0	-0.9	-1.0	-0.9	-0.7
900S	-8.4	-10.6	-10.7	-9.4	-7.1	-4.3	-2.8	-1.4
	9.8	5.7	1.1	-1.5	-0.8	-1.2	-1.0	-0.3
850S	-7.0	-11.9	-12.3	-11.0	-10.4	-7.3	-6.5	-2.3
	12.3	5.4	0.0	-1.2	-1.0	-1.2	0.0	-2.3
800S	-9.4	-12.2	-12.1	-9.7	-7.2	-4.4	-2.7	-1.8
	12.1	5.1	0.4	-4.1	-4.2	-1.5	-3.3	-2.2
750S	-10.9	-13.0	-12.2	-9.6	-7.1	-5.5	-2.5	-1.1
	10.2	4.1	0.4	-2.2	-2.2	-1.1	-1.1	2.5
700S	-12.4	-13.0	-11.7	-9.3	-6.4	-3.3	-2.8	-1.6
	11.6	4.3	-0.5	-2.3	-1.1	-2.2	-2.4	-2.3
650S	-14.6	-14.8	-12.9	-9.7	-6.8	-4.6	-2.9	-1.6
	17.6	6.5	-0.4	-2.7	-2.8	-2.5	-2.2	-0.7
600S	-16.3	-15.5	-12.6	-9.4	-6.3	-4.6	-2.7	-0.8
	12.8	3.2	-1.6	-2.6	-1.6	-3.5	-2.5	-1.6
550S	-20.3	-17.5	-13.1	-9.4	-6.4	-3.7	-2.3	-0.5
	18.8	4.4	-2.3	-3.7	-2.1	-2.6	-0.8	0.2
500S	-24.4	-18.8	-12.9	-8.9	-6.0	-3.9	-2.1	-1.0
	19.8	4.6	-1.4	-3.4	-3.3	-0.3	-2.0	-1.6
450S	-28.3	-20.4	-13.1	-8.6	-5.8	-4.2	-1.9	0.1
	14.8	-0.4	-5.2	-5.2	-2.5	-6.9	-3.6	-2.9
400S	-30.2	-20.8	-12.5	-7.8	-4.9	-3.6	-1.9	-0.8
	16.6	0.9	-3.7	-4.0	-2.1	-2.2	-1.6	0.1
350S	-30.8	-20.9	-11.8	-7.1	-3.6	-3.7	-2.7	-0.7
	20.2	-0.5	-5.3	-5.7	-3.7	-2.8	-1.6	0.4

Station interval in METER.

CRONE GEOPHYSICS Ltd.
DEEPEM DATA

File:L12WS1MTS

Client: CFC Project: SICKER
Date/time 61/6 12:29 ZTS: 629
Line # 1200W Grid: 1
Tx LOOP: 2 Time base: 10MS
Gain: 500 Ramp time: 1.5

STATION	Ch.1	Ch.2	Ch.3	Ch.4	Ch.5	Ch.6	Ch.7	Ch.8
1000S	-5.2	-10.3	-12.0	-10.4	-7.5	-5.1	-2.7	-1.2
	8.4	5.5	1.8	-0.5	-0.5	-0.6	-0.7	-1.6
950S	-7.8	-10.6	-11.3	-9.9	-7.5	-4.7	-3.2	-2.1
	7.5	4.8	1.2	-0.3	-0.1	-0.7	-0.1	-0.6
900S	-4.1	-11.4	-12.6	-10.7	-8.3	-6.1	-1.9	-2.4
	14.9	8.0	2.0	-0.8	-1.0	-1.3	-1.9	-0.5
850S	-6.8	-12.1	-12.2	-9.1	-6.6	-6.1	-2.5	-2.4
	12.9	6.1	-1.3	-4.4	-2.0	-3.2	-2.5	-0.7
800S	-8.5	-12.2	-12.4	-10.3	-7.5	-4.8	-2.9	-0.6
	14.0	6.5	0.7	-1.6	-1.5	-1.5	-1.2	-1.0
750S	-10.8	-12.6	-11.8	-9.7	-6.7	-4.1	-3.1	-1.1
	13.5	5.7	-0.1	-2.3	-2.1	-2.5	-0.4	-0.5
700S	-12.2	-12.9	-11.6	-10.0	-7.2	-4.3	-3.2	-2.0
	11.3	3.8	-1.7	-4.3	-2.8	-1.6	-2.5	-1.4
650S	-14.8	-15.0	-12.6	-9.8	-7.4	-5.5	-3.7	-2.1
	15.2	6.0	-1.5	-2.7	-2.1	-2.0	-1.1	-0.8
600S	-17.3	-15.9	-13.2	-9.9	-6.3	-4.8	-2.7	-1.8
	10.0	2.6	-1.8	-3.1	-2.6	-1.7	-0.9	-1.2
550S	-19.4	-17.2	-13.4	-10.2	-7.4	-6.0	-4.6	-3.2
	12.7	2.4	-3.0	-3.9	-2.8	-2.2	-2.0	-0.9
500S	-21.4	-17.6	-12.9	-8.9	-6.8	-4.3	-3.0	-1.6
	18.8	3.3	-3.0	-3.9	-3.3	-2.6	-1.6	-2.3
450S	-29.5	-20.4	-13.0	-8.5	-5.8	-4.0	-2.5	0.8
	22.6	3.9	-3.9	-4.8	-3.2	-2.5	-1.5	-0.8
400S	-28.8	-20.9	-13.0	-8.6	-5.0	-3.7	-2.9	-0.9
	17.8	1.1	-4.2	-5.5	-4.2	-3.8	-2.2	-0.5
350S	-32.4	-22.3	-12.8	-8.3	-5.1	-4.6	-3.1	-0.5
	23.4	0.0	-5.1	-5.3	-3.2	-2.6	-1.2	-0.3

Station interval in METER.

CRONE GEOPHYSICS Ltd.
DEEPEM DATA

File:L10WN2MTS

Client: CFC
Date/time 61/7 13:07
Line # 1000W
Tx LOOP: 2
Gain: 500 Ramp time: 1.5

Project: SICKER
ZTS: 630
Grid: 1
Time base: 10MS

STATION	Ch.1	Ch.2	Ch.3	Ch.4	Ch.5	Ch.6	Ch.7	Ch.8
50N	-24.5	-16.7	-8.1	-4.2	-2.3	-2.5	-1.6	-0.2
	37.6	17.4	9.6	6.1	4.2	2.0	0.7	1.0
100N	-25.1	-16.3	-8.1	-4.3	-2.6	-2.5	-1.8	0.1
	41.9	19.0	9.5	5.9	3.9	2.1	1.5	1.6
150N	-19.6	-15.1	-8.4	-5.1	-4.2	-3.4	-2.3	-0.2
	47.6	22.1	10.9	6.1	3.8	1.8	0.7	1.1
200N	-8.7	-9.8	-6.2	-3.5	-2.9	-2.2	-1.8	0.3
	41.8	21.1	10.6	5.5	3.8	1.5	0.2	0.5
250N	-7.1	-7.3	-4.2	-3.1	-2.9	-2.4	-1.8	-0.6
	35.1	19.4	9.8	4.9	2.5	-0.1	-0.2	0.6
300N	-3.3	-7.0	-5.1	-3.5	-3.6	-2.9	-2.2	-0.6
	35.9	20.9	10.8	5.4	3.3	1.0	0.2	-0.1

Station interval in METER.

CRONE GEOPHYSICS Ltd.
DEEPEM DATA

File:L9WN2MTS

Client: CFC
Date/time 61/7 13:29
Line # 900W
Tx LOOP: 2
Gain: 500

Ramp time: 1.5

Project: STICKER

ZTS: 630
Grid: 1
Time base: 10MS

STATION	Ch.1	Ch.2	Ch.3	Ch.4	Ch.5	Ch.6	Ch.7	Ch.8
50N	-25.0	-20.1	-13.1	-11.4	-10.0	-10.2	-8.4	-4.6
	37.5	17.8	10.3	6.0	4.8	1.9	0.3	0.8
100N	-27.5	-21.6	-14.2	-11.6	-10.1	-9.7	-6.8	-3.2
	48.4	19.9	7.8	3.2	0.7	-2.0	-1.7	-0.8
150N	-15.6	-12.8	-6.8	-3.5	-2.5	-2.3	-1.7	-0.3
	44.6	21.2	10.5	5.9	3.4	1.2	0.8	-0.2
200N	-10.5	-12.0	-7.5	-5.3	-4.6	-4.1	-3.0	-1.2
	46.5	23.1	11.6	6.3	3.6	0.9	-0.7	-1.0
250N	-5.3	-7.9	-5.0	-3.0	-2.7	-2.7	-1.9	-0.5
	39.3	21.3	11.0	6.0	3.9	1.7	0.5	0.4
300N	-2.8	-6.1	-4.5	-3.3	-2.5	-2.0	-1.3	0.1
	35.8	21.1	10.9	6.0	3.7	1.2	0.0	-0.7
350N	-2.5	-5.3	-3.9	-3.0	-2.9	-2.7	-1.8	-1.3
	28.3	17.7	9.2	5.1	3.3	1.3	0.3	-0.1
400N	0.8	-3.3	-3.2	-3.0	-2.8	-2.5	-1.8	-1.4
	36.9	23.0	12.0	6.2	4.1	1.8	0.7	0.2

Station interval in METER.

CRONE GEOPHYSICS Ltd.
DEEPEM DATA

File:L8WN2MTS

Client: CFC
Date/time 61/7 14:26
Line # 800W
Tx LOOP: 2
Gain: 500 Ramp time: 1.5

Project: SICKER
ZTS: 630
Grid: 1
Time base: 10MS

STATION	Ch.1	Ch.2	Ch.3	Ch.4	Ch.5	Ch.6	Ch.7	Ch.8
50N	-24.1	-22.2	-16.1	-14.4	-12.3	-12.5	-10.4	-6.2
	34.8	15.1	5.8	1.6	0.1	-2.9	-3.0	-0.9
100N	-17.6	-13.0	-7.0	-4.3	-1.9	-3.0	-2.2	-0.8
	39.0	19.6	10.2	6.3	4.3	1.9	0.7	-0.3
150N	-10.3	-10.4	-6.0	-3.4	-2.7	-2.2	-1.9	0.2
	44.8	21.8	10.2	5.5	3.2	1.0	0.4	0.6
200N	-5.7	-7.9	-4.9	-3.1	-2.9	-2.5	-1.9	-0.4
	38.4	21.1	11.0	6.2	4.8	1.7	1.0	-0.4
250N	-3.2	-6.3	-4.6	-3.5	-2.9	-2.9	-2.2	-0.5
	37.6	21.6	11.6	6.8	4.9	2.0	1.0	0.4
300N	-1.0	-4.9	-3.9	-2.8	-2.9	-3.0	-2.1	-0.5
	33.7	19.7	10.1	5.3	3.0	1.3	-0.3	0.0
350N	-1.5	-3.8	-3.2	-2.6	-2.4	-2.2	-1.5	-0.3
	31.3	20.3	10.6	5.6	4.0	1.9	0.7	0.6
400N	0.1	-1.7	-2.2	-2.4	-2.9	-3.0	-2.2	-1.2
	27.1	18.6	11.2	6.2	4.1	1.3	-0.3	0.1
450N	6.8	1.2	-1.0	-1.4	-1.8	-2.0	-1.2	-0.6
	29.8	19.6	11.4	5.5	4.0	1.3	1.1	0.9
500N	10.3	3.9	0.5	-1.0	-1.9	-2.0	-2.1	-0.7
	25.6	17.5	9.8	5.6	3.9	1.4	0.9	-0.3
550N	10.8	4.5	0.9	-0.8	-1.7	-1.8	-1.3	-1.0
	19.9	14.5	8.7	5.0	3.3	1.5	0.0	0.1
575N	6.8	3.0	0.3	-1.1	-1.9	-2.2	-1.7	-1.1
	15.1	12.5	8.3	4.8	3.8	2.0	1.2	0.3

Station interval in METER.

CRONE GEOPHYSICS Ltd.
DEEPEM DATA

File:L7WN2MTS

Client: CFC
Date/time 6/1/8 12:10
Line # 700W
Tx LOOP: 2
Gain: 500
Ramp time: 1.5

Project: SICKER
ZTS: 630
Grid: 1
Time base: 10MS

STATION	Ch.1	Ch.2	Ch.3	Ch.4	Ch.5	Ch.6	Ch.7	Ch.8
50N	-19.3	-15.7	-10.2	-8.4	-7.4	-7.7	-6.5	-4.0
	30.5	13.1	4.5	0.5	-0.9	-2.9	-1.8	0.5
100N	-22.3	-22.3	-18.3	-17.0	-16.3	-15.1	-12.2	-1.2
	45.6	22.2	11.5	7.2	5.4	2.7	2.0	1.6
150N	-8.2	-7.9	-4.6	-3.1	-2.3	-2.5	-1.9	0.1
	33.3	17.5	9.0	5.1	3.4	1.3	0.0	0.2
200N	-5.6	-7.4	-5.1	-3.9	-3.2	-2.9	-2.2	-1.0
	39.9	20.8	10.5	5.9	4.0	1.5	0.4	0.6
250N	-1.9	-4.8	-3.2	-2.6	-2.0	-2.5	-2.2	-0.4
	34.5	19.5	10.9	5.9	4.0	1.6	0.8	0.1
300N	-1.0	-3.4	-3.0	-2.5	-2.2	-2.0	-1.2	0.1
	30.7	18.8	10.1	5.5	3.7	1.0	0.3	0.5
350N	1.7	-1.4	-2.0	-2.0	-1.9	-2.3	-1.9	-0.9
	31.1	19.6	10.5	6.0	3.9	1.6	0.7	0.5
400N	3.1	-0.7	-1.7	-1.9	-2.0	-1.5	-1.5	-0.3
	28.6	19.0	10.4	5.8	4.1	1.9	1.3	1.1
450N	5.9	1.3	-0.9	-1.5	-1.9	-2.1	-1.9	-1.2
	27.4	18.6	10.5	6.3	4.2	2.4	1.4	1.5
500N	9.4	3.1	-0.1	-1.3	-1.6	-2.1	-1.6	-1.1
	23.4	15.8	9.3	5.2	3.6	1.4	1.4	0.5
550N	9.1	3.5	0.5	-1.6	-2.2	-2.4	-1.8	-0.6
	19.9	15.0	9.2	5.6	3.6	2.2	0.9	0.7
600N	5.9	3.0	0.5	-1.2	-1.9	-2.2	-2.2	-1.0
	15.4	11.9	7.9	4.5	4.0	1.4	1.3	0.3
650N	5.9	3.6	0.8	-0.7	-1.5	-1.9	-1.0	-0.2
	10.7	9.5	6.7	3.9	3.2	2.0	1.1	0.4
700N	12.1	5.8	1.7	0.1	-0.7	-2.3	-2.1	-1.4
	13.7	11.7	7.6	4.1	3.3	1.3	0.5	0.3
750N	7.5	4.4	1.4	-0.5	-1.8	-1.7	-1.8	-0.4
	11.1	10.4	7.3	4.2	2.8	1.0	0.1	0.0
800N	11.5	6.8	2.3	-0.1	-1.5	-1.7	-1.7	-0.8
	11.2	10.7	7.4	5.0	3.8	1.9	1.2	1.4

Station interval in METER.

CRONE GEOPHYSICS Ltd.
DEEPEM DATA

File:L6WN2MTS

Client: CFC
Date/time 61/8 13:02
Line # 600W
Tx LOOP: 2
Gain: 500 Ramp time: 1.5

Project: STICKER
ZTS: 630
Grid: 1
Time base: 10MS

STATION	Ch.1	Ch.2	Ch.3	Ch.4	Ch.5	Ch.6	Ch.7	Ch.8
50N	-17.0	-12.8	-7.7	-5.9	-4.6	-5.8	-4.7	-3.5
	32.4	17.5	9.5	5.5	4.1	1.9	1.7	1.6
100N	-13.7	-9.5	-5.1	-3.1	-1.4	-2.0	-1.8	-0.2
	37.3	19.1	10.1	6.0	4.1	1.5	0.9	0.2
150N	-10.1	-8.1	-4.6	-3.1	-2.0	-2.1	-1.6	0.1
	38.9	20.2	10.7	6.7	3.9	0.9	0.3	0.2
200N	-3.2	-5.9	-4.0	-3.1	-2.7	-2.9	-1.9	1.4
	38.1	20.5	9.9	5.7	3.7	2.1	0.7	0.7
250N	-1.2	-3.7	-2.9	-2.0	-2.0	-1.5	-1.1	-0.8
	36.2	19.8	10.9	5.9	4.2	1.2	0.4	-0.1
300N	1.0	-2.4	-2.4	-2.1	-2.2	-2.6	-2.2	-1.4
	32.0	19.3	10.6	5.9	4.1	1.9	0.8	0.2
350N	1.5	-1.8	-2.2	-2.3	-2.2	-2.3	-1.9	-0.7
	30.2	19.2	11.1	6.1	4.1	2.4	0.8	1.1
400N	3.0	0.1	-1.0	-1.5	-1.6	-1.8	-1.0	-0.5
	25.3	17.7	9.3	5.2	3.5	1.8	0.8	0.4
450N	3.5	1.0	-0.4	-1.6	-1.6	-1.9	-1.3	-0.9
	22.6	15.5	9.5	5.3	3.6	1.9	0.9	0.4
500N	5.3	2.2	-0.1	-1.3	-1.6	-1.8	-1.2	-0.2
	18.0	13.0	7.9	4.2	3.4	1.3	1.4	0.3
550N	4.1	2.1	-0.2	-1.1	-1.8	-1.6	-1.4	-1.2
	14.3	11.3	7.4	4.5	3.5	2.0	1.6	0.8
600N	5.6	2.2	0.0	-0.1	-2.2	-1.2	-1.2	-0.8
	14.5	11.9	7.7	4.7	3.2	1.2	0.8	0.2
650N	8.8	4.6	1.5	-0.4	-1.4	-1.8	-1.1	-0.8
	14.2	11.9	7.5	4.6	3.1	1.6	0.2	-0.1
700N	9.2	5.2	1.5	-0.3	-1.4	-1.3	-0.9	-1.0
	13.0	11.5	7.8	4.7	3.4	1.3	0.5	0.1
750N	6.9	4.3	1.7	-0.2	-0.9	-1.3	-1.2	-1.0
	9.6	8.8	6.2	3.9	3.0	1.6	0.8	0.9
800N	8.3	4.9	1.8	-0.1	-1.2	-2.0	-1.6	-1.2
	10.8	10.2	6.9	4.6	3.5	1.3	0.9	0.2
850N	11.7	7.6	3.0	0.2	-1.3	-1.7	-1.2	-0.1
	10.5	10.4	7.4	4.9	3.9	1.9	1.2	0.8
875N	12.0	7.5	3.2	0.2	-1.0	-2.1	-1.4	-0.6
	8.9	9.7	7.1	4.0	3.2	1.7	1.1	1.3

Station interval in METER.

CRONE GEOPHYSICS Ltd.
DEEPEM DATA

File:L22E3MTS

Client: CFC
Date/time 61/8 16:37
Line # 2200E
Tx LOOP: 3
Gain: 500
Ramp time: 1.5
Project: SICKER
ZTS: 628
Grid: 1
Time base: 10MS

STATION	Ch.1	Ch.2	Ch.3	Ch.4	Ch.5	Ch.6	Ch.7	Ch.8
450S	-5.8	-7.1	-6.8	-6.1	-4.1	-4.1	-2.5	-1.0
	9.2	7.0	3.9	2.0	0.4	-0.7	-1.3	-1.3
400S	-5.0	-7.5	-7.5	-6.3	-5.1	-4.0	-2.1	-0.6
	10.7	7.4	3.5	2.6	0.3	-0.7	-0.5	-1.3
350S	-4.8	-7.0	-6.7	-6.0	-4.0	-2.9	-1.0	-0.6
	9.6	6.1	3.0	1.1	-0.1	-0.8	-0.4	0.0
300S	-2.7	-7.6	-7.5	-6.2	-3.9	-2.9	-2.1	-1.8
	14.7	8.2	3.8	1.6	0.9	0.2	0.2	-0.7
275S	-2.7	-8.2	-8.3	-6.8	-4.7	-4.3	-3.3	-1.6
	13.9	7.7	4.2	0.9	0.0	-0.7	0.4	-1.1
250S	-2.0	-8.2	-8.1	-6.5	-4.7	-3.7	-1.5	-0.9
	20.3	9.0	4.4	1.9	0.5	-1.6	-0.2	-1.4
225S	-1.0	-8.2	-8.2	-6.6	-4.5	-2.8	-2.4	-1.7
	23.1	10.6	3.4	1.0	-0.1	-1.1	-1.2	-0.1
200S	-2.1	-9.2	-9.4	-7.8	-5.8	-4.7	-3.3	-0.6
	29.9	11.5	3.6	1.7	0.6	-0.6	-1.4	-0.6
175S	-14.1	-12.2	-9.7	-8.1	-4.6	-4.7	-2.6	-1.7
	33.1	13.4	4.6	1.3	0.2	-1.0	1.0	-1.0
150S	-17.4	-13.8	-10.2	-7.9	-5.2	-3.8	-1.4	-0.6
	30.3	11.2	4.3	0.1	-0.2	-1.1	-1.1	-0.8
100S	-30.9	-17.7	-11.5	-7.8	-6.0	-4.9	-3.4	-1.6
	26.1	8.9	3.0	0.7	0.4	0.0	-1.7	-1.5
50S	-34.1	-17.3	-10.1	-7.3	-5.6	-4.0	-4.3	-1.4
	19.8	6.7	2.2	0.4	0.2	-1.2	-1.1	-1.9
BL	-34.6	-16.6	-10.0	-6.4	-3.5	-2.0	-1.9	-1.6
	11.4	4.3	1.8	-0.2	-0.5	-1.4	-0.1	0.2
50N	-25.9	-15.6	-10.0	-6.9	-3.8	-2.4	-1.5	-0.8
	10.0	4.5	1.3	0.3	-0.1	-0.6	-0.8	-1.3
100N	-27.2	-18.2	-13.0	-10.1	-6.9	-6.2	-2.7	0.5
	8.9	3.5	0.5	-0.9	-0.3	-2.0	-2.3	0.0
150N	-16.6	-16.6	-12.3	-10.0	-6.2	-6.9	-5.6	-1.3
	12.3	3.5	1.3	0.6	-0.7	-0.8	-0.8	0.9

Station interval in METER.

CRONE GEOPHYSICS Ltd.
DEEPEM DATA

File:L23E3MTS

Client: CFC Project: SICKER
Date/time 61/8 17:29
Line # 2300W ZTS: 629
Tx LOOP: 3 Grid: 1
Gain: 500 Ramp time: 1.5 Time base: 10MS

STATION	Ch.1	Ch.2	Ch.3	Ch.4	Ch.5	Ch.6	Ch.7	Ch.8
450S	-5.8	-7.6	-7.4	-6.0	-3.7	-2.3	-0.7	-1.1
	12.2	8.1	3.3	1.3	0.7	-1.2	-1.2	-1.8
400S	-4.5	-7.9	-7.8	-6.7	-5.5	-4.8	-2.2	-1.1
	13.2	7.8	3.9	0.8	1.0	-1.2	-0.8	-0.1
350S	-3.6	-8.0	-7.8	-6.0	-3.8	-2.7	-2.6	-3.5
	13.7	7.6	3.4	1.2	-0.1	-0.2	-0.5	-1.7
300S	-3.4	-8.1	-8.1	-6.8	-4.8	-3.9	-3.2	-2.6
	21.4	9.7	4.3	1.0	-0.5	-1.0	-0.7	-0.8
275S	-5.5	-9.9	-9.1	-7.3	-4.7	-5.0	-3.1	-1.3
	27.0	10.0	4.9	1.4	0.4	-1.2	-1.0	-0.8
250S	-9.4	-9.7	-8.5	-7.2	-6.3	-5.0	-4.0	-1.3
	19.2	8.2	3.6	0.8	-0.2	-1.0	-0.8	0.2
225S	-14.4	-11.9	-9.2	-7.0	-4.2	-2.5	-1.4	-1.6
	30.0	11.2	4.2	2.3	-0.7	-1.3	-0.5	0.7
200S	-20.7	-12.4	-9.4	-7.1	-4.3	-3.6	-1.8	-2.0
	33.0	12.1	4.6	0.5	0.1	-1.5	-0.8	-0.5
150S	-23.5	-13.2	-9.5	-7.6	-5.1	-3.8	-3.6	-1.7
	11.3	6.1	2.0	-0.8	-0.4	-2.2	-1.1	-0.9
100S	-36.6	-18.3	-10.0	-7.4	-4.9	-4.0	-3.4	-2.6
	19.4	7.4	1.3	0.1	-0.8	-1.4	-1.4	0.2
50S	-35.0	-16.0	-9.9	-7.3	-3.9	-2.6	-2.1	-1.6
	7.5	4.2	0.6	0.6	0.4	-1.2	-1.5	-1.9
BL	-26.0	-15.5	-9.9	-7.3	-4.8	-3.8	-3.9	-1.3
	2.3	3.9	1.1	-1.3	-1.5	-2.4	-1.9	-1.0
50N	-23.9	-15.4	-10.3	-7.2	-4.5	-2.4	-1.2	-0.8
	9.5	4.2	1.0	-0.6	-0.6	-1.7	-2.3	-0.8
100N	-19.9	-14.3	-9.7	-6.9	-2.3	-2.7	-1.8	-0.9
	9.7	3.5	1.2	0.2	0.3	0.0	0.0	-1.5
150N	-11.6	-14.4	-10.1	-7.7	-4.2	-5.3	-3.9	-1.8
	15.3	2.6	2.1	-0.7	-0.5	-1.9	-2.8	0.7

Station interval in METER.

CRONE GEOPHYSICS Ltd.
DEEPEM DATA

File:L24E3MTS

Client: CFC
Date/time 61/8 18:23
Line # 2400W
Tx LOOP: 3
Gain: 500 Ramp time: 1.5

Project: SICKER
ZTS: 629
Grid: 1
Time base: 10MS

STATION	Ch.1	Ch.2	Ch.3	Ch.4	Ch.5	Ch.6	Ch.7	Ch.8
450S	-6.2	-7.5	-7.2	-6.9	-5.0	-4.0	-1.8	-0.2
	8.5	6.5	4.0	0.9	0.8	0.5	-0.5	-0.2
400S	-5.5	-8.0	-7.7	-7.2	-5.6	-5.0	-4.0	-0.7
	12.8	8.3	3.6	1.1	0.9	-0.8	-0.5	-1.8
350S	-4.8	-7.9	-7.4	-6.6	-4.0	-2.8	-1.8	-2.0
	15.5	7.7	3.1	0.8	-0.2	-0.7	-1.6	0.1
300S	-6.1	-8.6	-8.2	-6.4	-3.9	-3.6	-2.7	-3.0
	17.6	8.6	3.4	0.9	-0.4	-1.4	0.2	1.2
250S	-15.1	-12.0	-9.1	-6.4	-3.6	-3.0	-3.2	-3.3
	29.3	11.0	4.4	1.2	0.5	-0.4	-0.3	-1.6
225S	-20.8	-12.9	-9.1	-7.0	-4.2	-3.9	-3.0	-3.1
	25.5	10.7	3.2	1.2	0.5	-0.9	-0.2	-0.8
200S	-21.8	-14.7	-10.1	-7.5	-5.7	-3.7	-3.2	-2.2
	23.3	9.2	2.5	0.7	-0.8	-2.5	-1.3	-0.4
150S	-29.7	-16.3	-10.7	-8.9	-5.8	-4.5	-3.8	-1.0
	19.8	9.1	1.9	-1.1	-1.3	-1.5	-2.5	-1.7
100S	-33.2	-17.1	-10.2	-8.6	-5.5	-4.2	-2.5	0.1
	9.2	4.2	1.6	-0.9	-1.1	-2.0	-0.5	-1.1
50S	-29.2	-16.3	-9.1	-7.8	-4.9	-3.5	-3.4	-2.5
	6.1	3.5	1.2	0.3	-0.1	-1.3	-0.8	-0.5
BL	-20.5	-14.7	-9.9	-7.4	-4.6	-3.9	-2.8	-0.4
	5.1	3.0	0.4	0.2	-0.2	-1.7	-0.2	-1.5
50N	-10.8	-14.4	-10.1	-7.3	-3.9	-3.9	-3.8	-1.8
	8.9	3.1	0.1	-2.2	-0.6	-1.9	-2.2	-1.8
100N	-19.3	-14.4	-10.0	-7.3	-3.8	-3.3	-2.0	0.8
	11.9	5.2	2.9	1.4	2.2	-0.2	-1.4	-0.1
150N	-9.4	-12.7	-8.4	-6.0	-2.8	-2.8	-1.7	0.5
	8.4	-1.9	-6.8	-8.7	-8.8	-9.5	-8.4	-5.3

Station interval in METER.

CRONE GEOPHYSICS Ltd.
DEEPEM DATA

File:L25E3MTS

Client: CFC
Date/time 61/9 12:43
Line # 2500E
Tx LOOP: 3
Gain: 500 Ramp time: 1.5

Project: SICKER
ZTS: 628
Grid: 1
Time base: 10MS

STATION	Ch.1	Ch.2	Ch.3	Ch.4	Ch.5	Ch.6	Ch.7	Ch.8
550S	-4.9	-7.7	-8.0	-6.9	-5.2	-5.1	-3.7	-0.9
	12.1	7.7	3.6	1.0	0.2	-1.3	-1.0	-0.6
500S	-5.9	-7.0	-6.7	-5.7	-3.9	-2.8	-2.2	-3.1
	10.9	6.9	2.9	0.5	0.3	-1.1	-1.0	-0.5
450S	-7.1	-7.6	-6.9	-5.3	-3.7	-3.1	-1.1	-1.9
	10.8	7.0	3.4	1.4	-0.7	0.0	-0.2	0.0
400S	-7.2	-7.8	-7.2	-6.0	-3.9	-2.4	-1.0	-0.6
	11.6	7.2	3.9	1.5	1.4	0.1	0.5	-0.3
350S	-8.3	-8.6	-7.9	-5.9	-3.6	-2.6	-1.5	-1.9
	15.3	8.8	3.2	1.5	0.5	-0.5	-1.0	-0.5
300S	-12.1	-11.1	-9.3	-7.3	-5.2	-4.7	-2.2	-0.3
	18.6	9.1	3.9	1.3	0.3	-0.1	-0.4	-0.6
250S	-21.5	-13.9	-9.2	-6.7	-4.1	-2.5	-0.6	-1.3
	24.4	9.9	3.1	0.3	-0.8	-1.6	-1.4	0.2
200S	-28.6	-16.1	-11.2	-8.9	-6.2	-4.1	-3.9	0.6
	17.4	7.7	2.8	0.4	0.2	-1.0	-1.5	-1.9
150S	-29.3	-16.5	-10.1	-6.9	-4.5	-2.9	-0.5	0.4
	13.4	5.9	2.4	0.1	-0.1	-1.6	-1.9	-2.1
100S	-27.4	-16.5	-11.3	-8.6	-5.7	-3.5	-2.5	-0.4
	8.7	4.7	1.3	0.1	-0.1	-0.8	0.0	-0.8
50S	-25.9	-17.2	-12.5	-9.6	-6.4	-4.5	-2.5	-0.9
	6.6	3.6	0.9	-0.6	-0.7	-1.8	-2.4	-2.2
BL	-19.9	-14.0	-9.7	-6.5	-3.8	-2.7	-1.3	-0.5
	6.0	3.0	0.9	-0.6	-0.5	-1.2	-0.1	0.1
50N	-15.8	-13.5	-10.3	-8.1	-5.4	-5.1	-4.9	-0.8
	8.0	3.0	0.1	-1.1	-1.9	-2.8	-2.4	-0.4
100N	-16.9	-13.8	-9.7	-6.6	-2.6	-3.4	-2.4	-1.9
	10.5	4.4	1.7	0.4	0.0	-1.3	-1.6	-2.0
150N	-14.4	-12.6	-8.6	-6.6	-3.0	-4.1	-3.7	-2.2
	10.0	2.2	-0.8	-1.9	-0.8	-2.7	-2.5	-1.3

Station interval in METER.

CRONE GEOPHYSICS Ltd.
DEEPEM DATA

File:L26E3MTS

Client: CFC
Date/time 61/9 13:30
Line # 2600E
Tx LOOP: 3
Gain: 500 Ramp time: 1.5

Project: STICKER
ZTS: 630
Grid: 1
Time base: 10MS

STATION	Ch.1	Ch.2	Ch.3	Ch.4	Ch.5	Ch.6	Ch.7	Ch.8
550S	-5.7	-7.6	-7.5	-7.1	-4.7	-4.7	-4.0	-1.7
	11.9	7.3	3.6	1.7	1.0	0.0	0.7	-0.2
500S	-6.6	-7.3	-7.1	-5.7	-3.4	-2.6	-0.3	-0.2
	9.1	5.8	2.9	0.8	-0.2	-1.5	-1.5	-1.2
450S	-7.5	-7.7	-6.6	-5.5	-4.4	-2.6	-1.5	-2.0
	10.5	6.1	3.1	1.1	0.4	-0.4	-0.7	-1.0
400S	-9.1	-8.6	-7.2	-5.8	-3.2	-2.7	-1.4	-1.9
	12.8	7.5	3.1	0.7	0.3	-0.6	-0.3	0.7
350S	-10.9	-10.0	-8.6	-7.7	-5.7	-3.3	-2.7	0.1
	16.2	8.2	3.2	0.4	0.2	-1.4	-0.9	-1.2
300S	-13.9	-10.7	-8.4	-6.7	-4.7	-3.0	-1.2	0.1
	12.8	7.2	2.9	0.4	0.2	-1.6	-1.8	-0.5
250S	-19.6	-13.0	-9.6	-7.3	-5.1	-2.8	-1.0	0.0
	12.5	6.4	2.3	-0.1	-0.6	-0.7	-1.3	-0.2
200S	-20.4	-13.7	-9.8	-7.7	-5.5	-5.0	-2.7	-1.8
	10.1	5.2	2.4	-0.1	-0.1	-1.7	-1.2	-0.7
150S	-20.0	-13.1	-9.0	-6.4	-4.3	-4.2	-2.9	-3.2
	8.4	4.8	2.0	0.2	-0.2	-1.1	-1.0	-1.4
100S	-18.6	-12.8	-9.3	-7.7	-5.3	-4.2	-4.2	-3.4
	5.7	3.4	1.2	-0.6	-0.5	-1.2	-0.4	0.2
50S	-12.3	-9.8	-8.1	-6.8	-4.2	-4.0	-3.1	-2.2
	2.6	2.1	0.6	-0.4	-0.8	-1.3	-1.1	-0.3
BL	-17.2	-12.6	-9.4	-7.1	-4.9	-4.5	-3.7	-1.5
	2.9	1.1	-1.1	-2.5	-2.6	-3.4	-3.4	-2.3
50N	-15.1	-12.6	-9.8	-8.0	-4.7	-4.6	-5.1	-2.9
	7.6	3.8	0.3	-0.6	-1.4	-1.6	-1.7	0.0
100N	-20.2	-15.0	-10.4	-7.4	-2.9	-3.2	-2.3	-0.1
	11.8	3.5	0.4	-1.6	-1.6	-1.8	-1.6	-1.6
150N	-17.8	-14.1	-10.6	-8.5	-3.8	-4.6	-2.4	0.0
	12.5	2.5	0.1	-1.3	1.1	0.5	-1.5	2.7

Station interval in METER.

CRONE GEOPHYSICS Ltd.
DEEPEM DATA

File:L27E3MTS

Client: CFC
Date/time 61/9 14:45
Line # 2700E
Tx LOOP: 3
Gain: 500 Ramp time: 1.5

Project: SICKER
ZTS: 628
Grid: 1
Time base: 10MS

STATION	Ch.1	Ch.2	Ch.3	Ch.4	Ch.5	Ch.6	Ch.7	Ch.8
550S	-6.8	-6.6	-6.9	-5.8	-4.3	-3.3	-2.4	-0.8
	7.8	5.9	3.6	1.8	1.6	1.5	0.8	-0.5
500S	-7.7	-7.8	-6.9	-6.1	-4.0	-4.0	-2.9	-1.8
	10.1	6.8	2.9	0.9	1.2	-0.7	-1.4	-1.1
450S	-9.2	-9.1	-8.1	-6.7	-4.6	-4.1	-1.6	-1.0
	14.4	7.5	3.4	1.1	-0.2	-0.9	-1.6	-0.4
400S	-11.5	-9.7	-8.4	-7.3	-4.5	-2.3	-1.2	-2.2
	14.2	7.8	3.4	0.5	0.2	-0.5	-1.5	-2.1
350S	-14.7	-10.9	-8.4	-7.2	-5.1	-2.5	-1.5	-1.6
	14.5	7.8	3.2	1.1	0.2	-1.3	-0.8	-1.2
300S	-14.2	-10.4	-8.3	-6.7	-4.2	-2.8	-2.2	-2.0
	11.9	6.8	2.6	0.6	-0.4	-0.9	0.1	-0.4
250S	-20.1	-13.4	-10.0	-6.8	-4.6	-4.9	-2.8	-1.1
	11.3	5.8	2.5	-0.4	-0.5	-1.9	-1.3	-0.8
200S	-20.8	-13.2	-10.0	-7.3	-4.8	-2.8	-2.0	-1.5
	10.5	5.5	1.8	0.8	-0.1	-1.0	-1.4	-1.5
150S	-20.5	-13.6	-9.8	-7.3	-4.5	-3.7	-2.0	-1.6
	7.4	4.5	1.6	0.1	-0.5	-2.2	-1.5	-1.8
100S	-17.0	-12.2	-9.2	-7.9	-5.8	-3.7	-2.8	-0.1
	5.7	3.0	1.1	-0.2	-0.2	-1.5	-1.4	-0.4
50S	-15.3	-11.7	-9.1	-6.8	-4.8	-3.9	-3.4	-0.3
	3.6	2.8	1.0	-0.5	-0.2	-1.3	0.2	-0.4
BL	-15.5	-11.6	-9.1	-7.2	-4.5	-3.3	-0.9	-0.1
	4.9	2.3	0.4	-0.6	-1.1	-2.1	-1.5	-0.9
50N	-13.8	-11.2	-8.6	-6.8	-4.6	-3.3	-2.0	-0.5
	5.3	2.2	0.6	-0.2	0.0	-1.5	-0.6	-1.2
100N	-19.2	-14.5	-10.9	-8.5	-4.1	-4.3	-2.5	-1.7
	7.4	3.6	1.6	0.2	0.8	0.8	0.7	-1.3
150N	-18.3	-13.0	-10.5	-8.0	-3.7	-4.2	-1.5	1.1
	5.0	1.8	1.0	-0.4	1.3	-1.5	-2.3	-2.1

Station interval in METER.

CRONE GEOPHYSICS Ltd.
DEEPEM DATA

File:L6E4MTS

Client: CFC
Date/time 62/0 14:08
Line # 600E
Tx LOOP: 4
Gain: 500 Ramp time: 1.5

Project: STICKER
ZTS: 630
Grid: 1
Time base: 10MS

STATION	Ch.1	Ch.2	Ch.3	Ch.4	Ch.5	Ch.6	Ch.7	Ch.8
100S	-8.5	-7.0	-5.8	-4.8	-3.3	-2.1	-1.4	-1.6
	17.4	8.3	4.6	1.6	0.6	-1.3	-1.4	-1.6
50S	-11.3	-8.0	-6.4	-5.0	-3.0	-2.4	-1.0	-0.3
	16.0	8.1	4.6	2.4	0.2	-0.5	-1.2	-1.2
BL	-14.2	-9.1	-7.1	-5.7	-4.2	-3.6	-2.4	-1.3
	16.4	8.2	3.9	1.7	0.6	-0.4	-1.0	-0.1
50N	-16.5	-9.4	-6.8	-4.9	-2.8	-2.0	-0.9	-0.5
	15.3	6.9	3.7	1.6	0.6	-0.8	-0.5	-1.4
100N	-18.6	-10.6	-7.3	-5.8	-3.8	-2.6	-1.7	0.1
	12.0	5.4	3.5	1.7	1.3	-1.3	-1.6	-1.8
150N	-19.8	-11.0	-7.5	-5.8	-3.4	-3.2	-1.8	-0.7
	8.9	4.2	2.9	1.7	1.3	-0.4	-0.2	-0.7
200N	-19.8	-12.0	-8.4	-7.0	-4.9	-4.7	-3.2	-1.2
	6.0	3.4	2.0	1.1	0.6	-0.7	-2.2	-0.7
250N	-16.9	-10.0	-7.0	-4.7	-1.2	-1.7	-1.5	-0.9
	4.0	2.7	2.0	0.3	0.7	-0.1	-0.5	0.5
300N	-14.7	-9.8	-6.9	-5.1	-1.5	-2.3	-2.0	-0.5
	0.0	-0.4	-1.2	-3.2	-1.8	-1.6	-2.1	-1.1
350N	-11.3	-12.1	-10.1	-9.2	-5.5	-6.5	-4.7	-3.4
	1.8	2.8	2.4	1.8	2.8	0.2	-0.8	-1.8

Station interval in METER.

CRONE GEOPHYSICS Ltd.
DEEPEM DATA

File:L5E4MTS

Client: CFC
Date/time 62/0 12:45
Line # 500E
Tx LOOP: 4
Gain: 500
Ramp time: 1.5
Project: SICKER
ZTS: 628
Grid: 1
Time base: 10MS

STATION	Ch.1	Ch.2	Ch.3	Ch.4	Ch.5	Ch.6	Ch.7	Ch.8
100S	-5.7	-6.4	-5.5	-4.6	-3.0	-2.4	-2.5	-2.5
	18.6	9.1	5.4	2.0	1.4	0.0	0.1	-0.5
50S	-9.1	-7.4	-6.2	-5.0	-3.6	-3.4	-2.3	-2.0
	17.2	8.2	5.1	2.1	1.5	-0.6	-1.5	-1.8
BL	-12.5	-8.3	-6.5	-5.2	-3.8	-2.8	-1.5	-0.2
	19.1	8.1	3.9	2.0	1.3	-0.6	-1.4	-1.7
50N	-15.7	-9.7	-7.2	-5.6	-3.8	-3.0	-1.5	0.1
	14.1	7.3	3.6	1.9	0.1	0.8	-0.8	-0.4
100N	-17.7	-10.3	-6.9	-5.4	-3.3	-2.2	-1.8	-1.0
	14.3	6.6	3.6	1.6	1.2	-0.2	-0.4	-0.8
150N	-18.9	-11.3	-8.0	-6.4	-4.4	-3.1	-1.4	0.2
	11.6	5.6	3.5	2.0	1.3	-0.1	-1.0	-0.1
200N	-15.8	-9.8	-6.6	-5.2	-2.8	-1.6	-1.2	-1.1
	8.3	4.8	2.4	1.2	0.6	-1.2	-0.5	-0.4
250N	-19.5	-11.7	-8.5	-6.3	-4.1	-3.0	-2.5	-1.0
	5.2	3.5	2.6	1.0	0.7	-0.3	-0.6	-0.9
300N	-18.3	-11.6	-8.1	-6.1	-2.3	-2.6	-1.5	-1.3
	3.6	3.7	2.9	1.2	1.6	-0.7	-1.7	-1.6
350N	-14.6	-11.7	-9.7	-8.3	-5.2	-5.1	-4.4	-2.5
	1.4	1.2	0.5	-1.0	-0.1	-3.2	-2.2	-0.4

Station interval in METER.

CRONE GEOPHYSICS Ltd.
DEEPEM DATA

File:L7E4MTS

Client: CFC
Date/time 62/0 14:30
Line # 700E
Tx LOOP: 4
Gain: 500 Ramp time: 1.5

Project: SICKER
ZTS: 628
Grid: 1
Time base: 10MS

STATION	Ch.1	Ch.2	Ch.3	Ch.4	Ch.5	Ch.6	Ch.7	Ch.8
BL	-15.1	-9.1	-6.4	-5.1	-2.8	-2.3	-1.6	-2.2
	13.4	6.8	3.9	2.1	1.6	0.7	-0.7	-0.4
50N	-17.6	-9.7	-6.7	-4.9	-3.6	-2.3	-0.8	-0.7
	14.0	7.6	3.3	2.0	1.1	-0.3	-0.1	-1.1
100N	-17.6	-10.4	-6.9	-5.5	-3.4	-2.8	-1.6	-0.6
	10.5	5.8	3.4	1.8	1.6	-0.3	-0.1	-1.9
150N	-17.1	-10.0	-7.1	-5.4	-3.6	-3.0	-2.5	-0.1
	7.0	5.1	2.9	0.7	1.3	-1.2	-0.8	-0.5
200N	-17.7	-10.3	-7.4	-5.7	-2.6	-3.0	-2.3	-0.9
	5.0	3.1	2.5	2.6	0.7	0.6	0.1	-1.2
250N	-18.0	-10.9	-7.8	-5.4	-1.5	-2.1	-0.6	0.7
	4.8	2.1	0.6	-0.5	-0.9	-2.2	-2.1	-2.9
275N	-17.7	-11.8	-8.0	-5.6	-2.0	-2.3	-0.6	1.1
	2.6	2.8	2.0	1.3	0.9	-0.9	-1.0	-1.0
325N	-17.1	-11.7	-9.4	-4.6	-2.6	-3.8	-0.9	-1.8
	2.9	2.7	1.9	1.9	0.6	-0.5	0.2	-0.7

Station interval in METER.

CRONE GEOPHYSICS Ltd.
DEEPEM

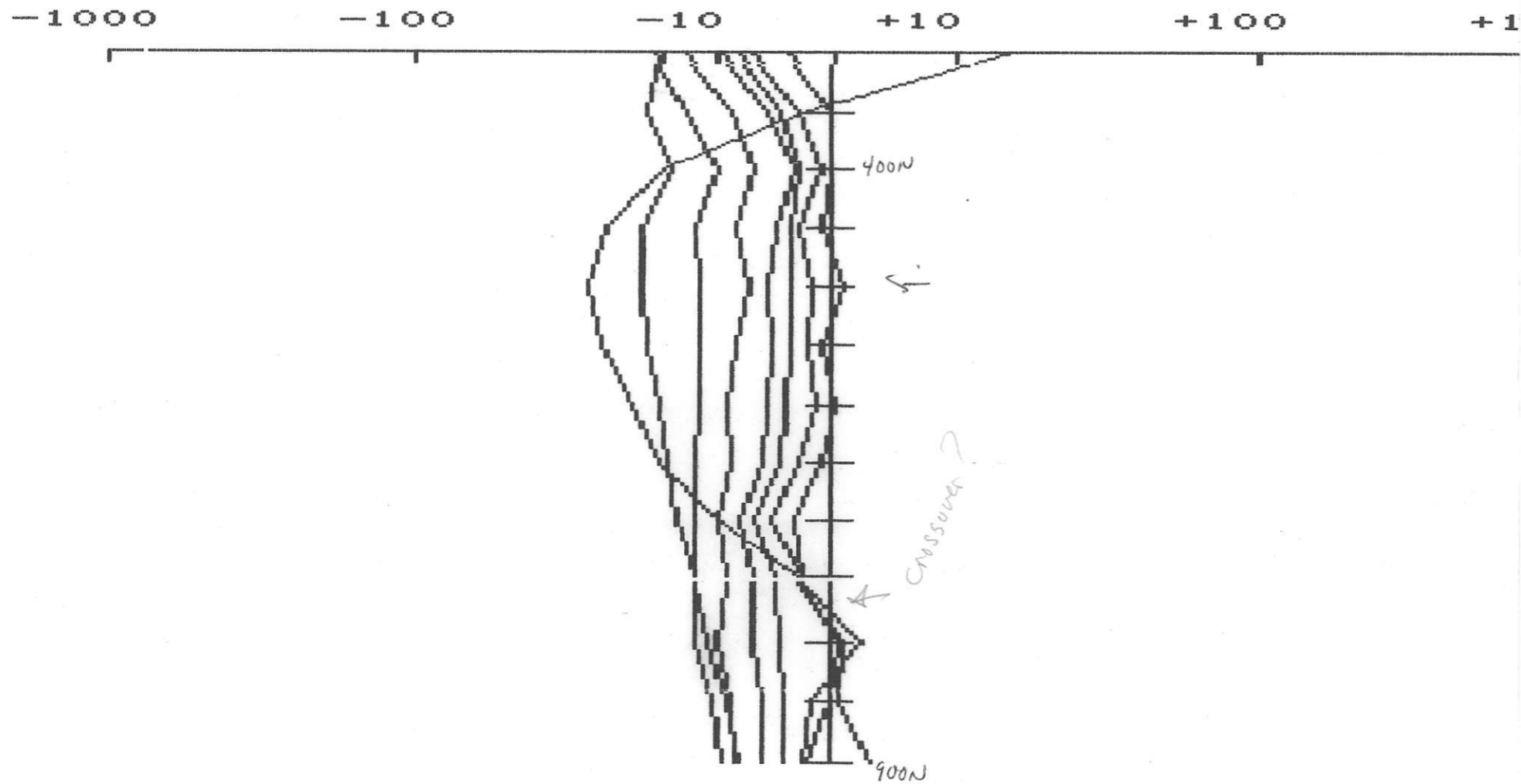
Client: CFC
Date: 61/0 18:24
Grid: 1
Gain: 750
Ramp Time: 1.5

Project: SICKER
Tx Loop: 1
Time Base: 10MS
ZTS: 614

LINE# 200E

First station: 300N
Last station: 900N
Scale: 1: 5000

VERTICAL component



DEEPEM

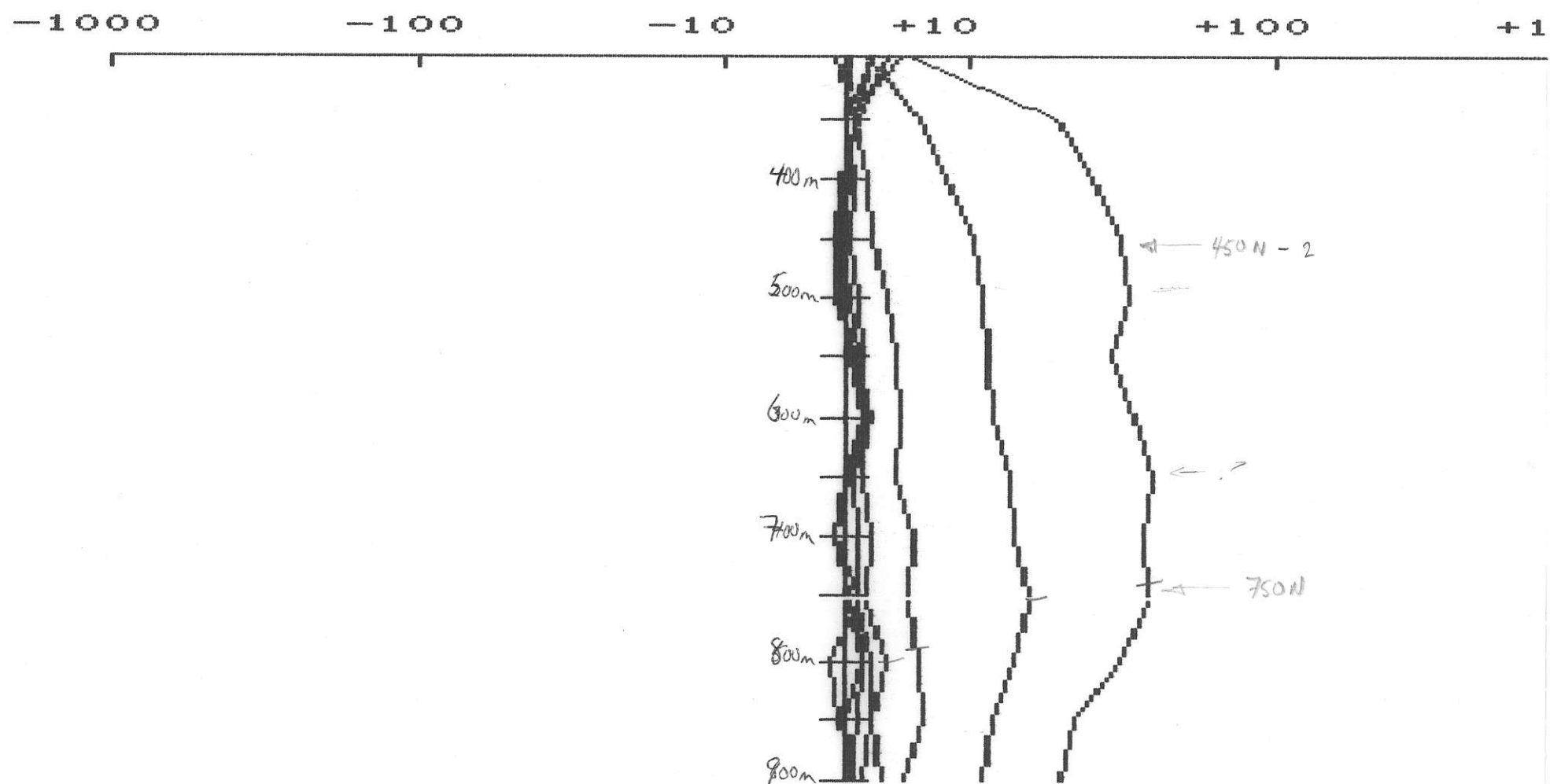
Client: CFC
Date: 61/0 18:24
Grid: 1
Gain: 750
Ramp Time: 1.5

Project: SICKER
Tx Loop: 1
Time Base: 10MS
ZTS: 614

LINE# 200E

First station: 300N
Last station: 900N
Scale: 1: 5000

HORIZONTAL component



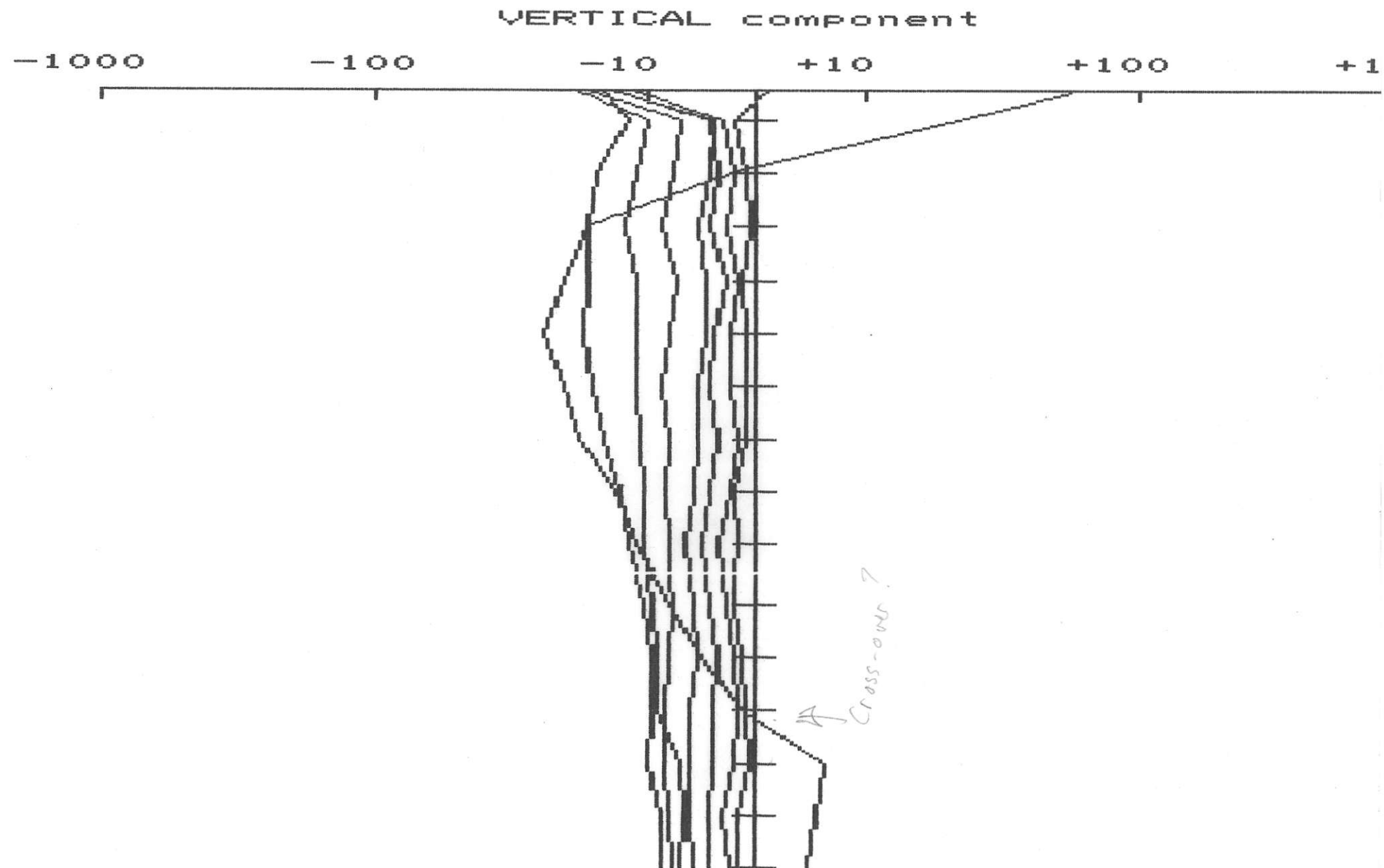
CRONE GEOPHYSICS Ltd.
DEEPEM

Client: CFC
Date: 61/0 15:46
Grid: 1
Gain: 750
Ramp Time: 1.5

Project: SICKER
Tx Loop: 1
Time Base: 10MS
ZTS: 614

LINE# 300E

First station: 275N
Last station: 1000N
Scale: 1: 5000



CRONE GEOPHYSICS Ltd.
DEEPEM

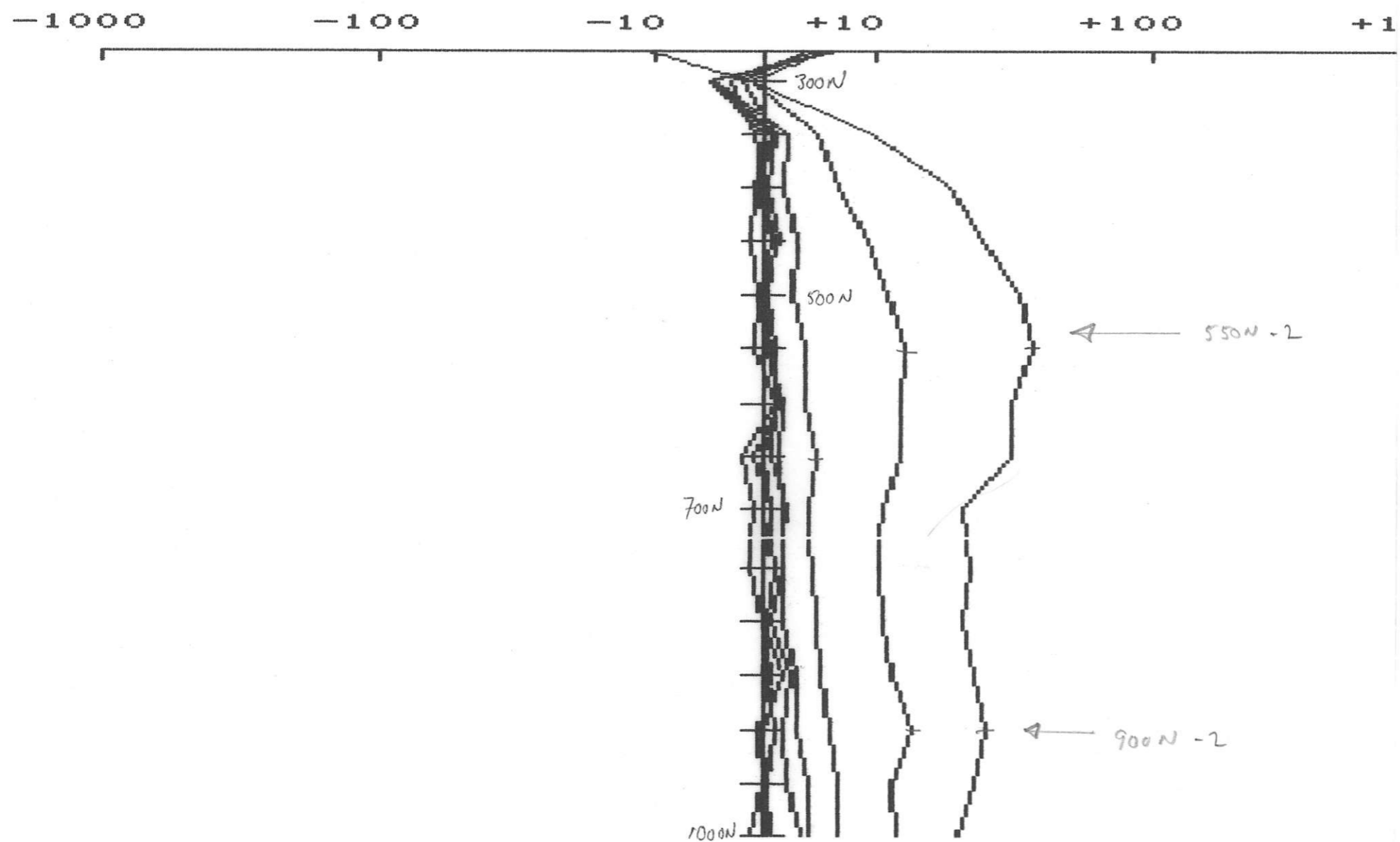
Client: CFC
Date: 61/0 15:46
Grid: 1
Gain: 750
Ramp Time: 1.5

Project: SICKER
Tx Loop: 1
Time Base: 10MS
ZTS: 614

LINE# 300E

First station: 275N
Last station: 1000N
Scale: 1: 5000

HORIZONTAL component



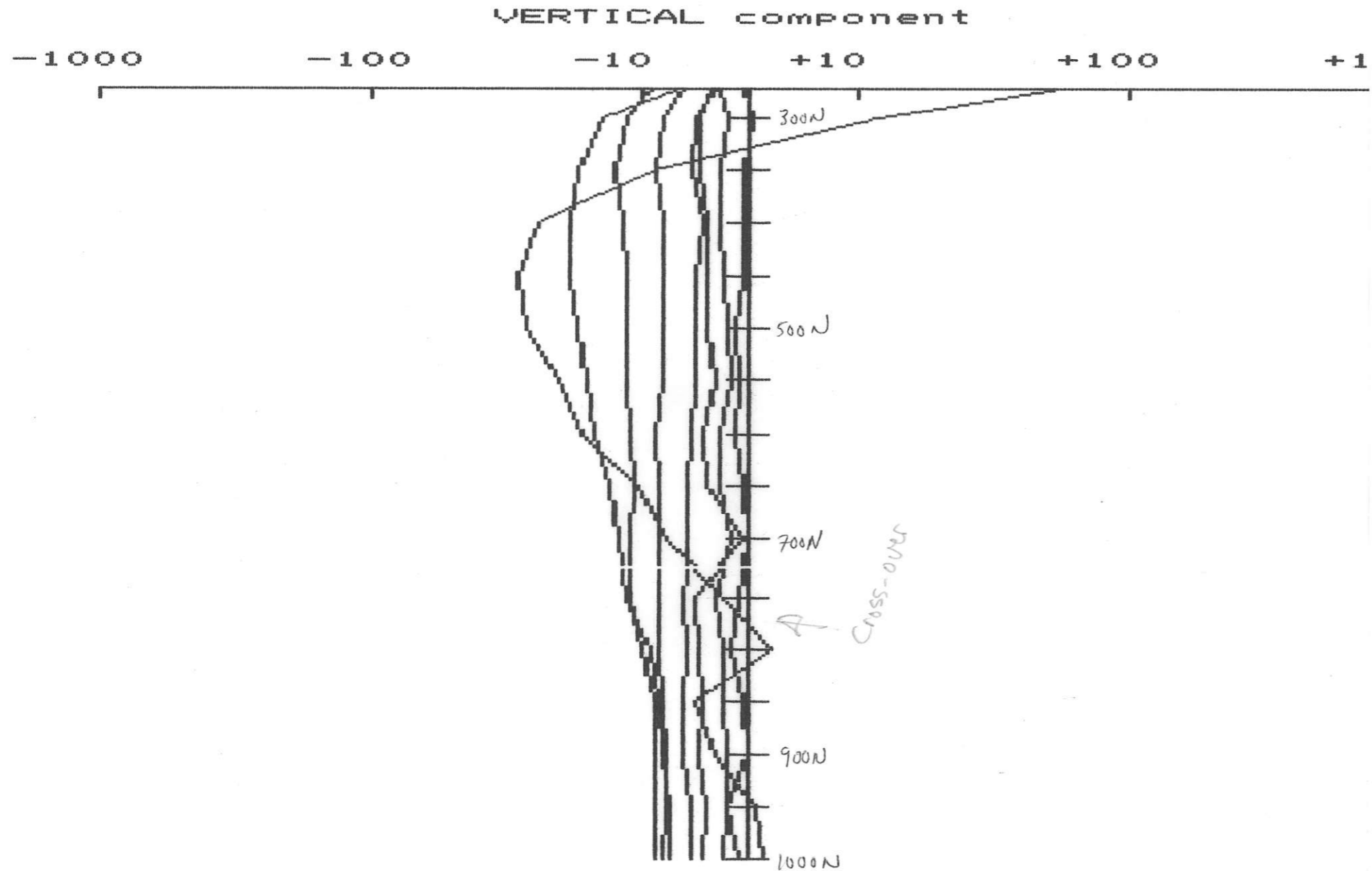
CRONE GEOPHYSICS Ltd.
DEEPEM

Client: CFC
Date: 61/0 15:21
Grid: 1
Gain: 750
Ramp Time: 1.5

Project: STICKER
Tx Loop: 1
Time Base: 10MS
ZTS: 618

LINE# 400E

First station: 275N
Last station: 1000N
Scale: 1: 5000



CRONE GEOPHYSICS Ltd.
DEEPEM

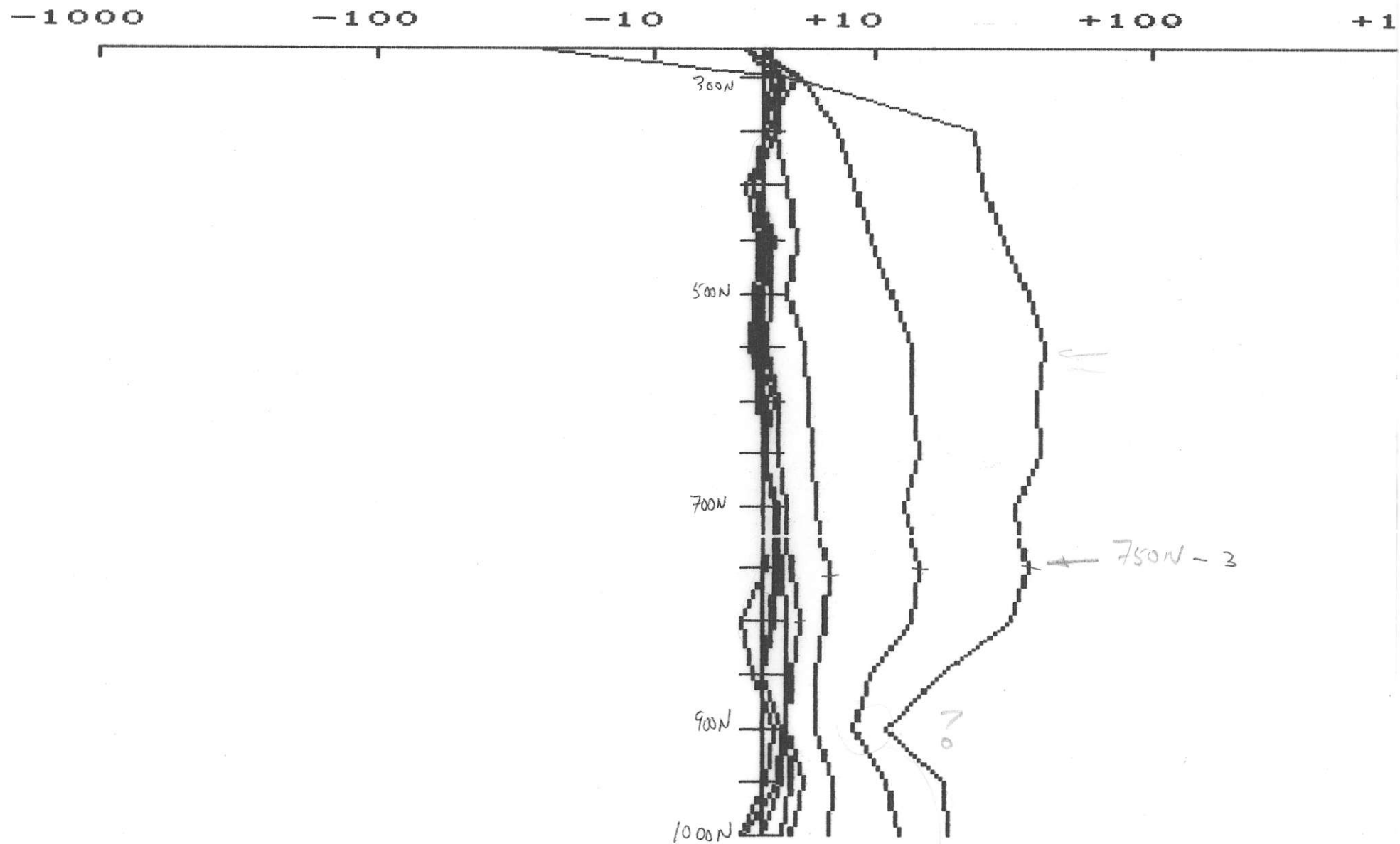
Client: CFC
Date: 61/0 15:21
Grid: 1
Gain: 750
Ramp Time: 1.5

Project: STICKER
Tx Loop: 1
Time Base: 10MS
ZTS: 618

LINE# 400E

First station: 275N
Last station: 1000N
Scale: 1: 5000

HORIZONTAL component



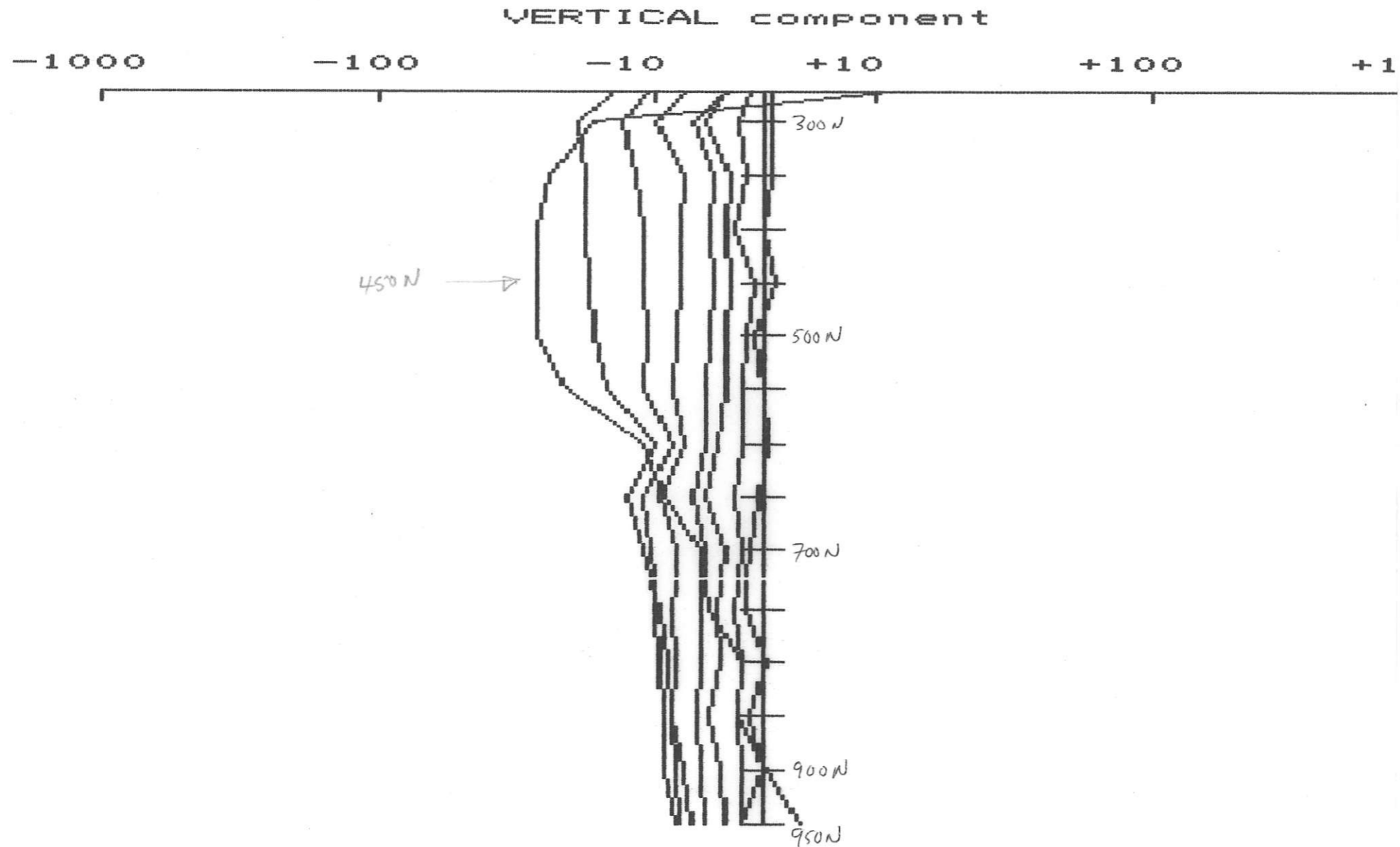
CRONE GEOPHYSICS Ltd.
DEEPEM

Client: CFC
Date: 61/0 12:35
Grid: 1
Gain: 750
Ramp Time: 1.5

Project: SICKER
Tx Loop: 1
Time Base: 10MS
ZTS: 615

LINE# 500E

First station: 275N
Last station: 950N
Scale: 1: 5000



CRONE GEOPHYSICS Ltd.
DEEPEM

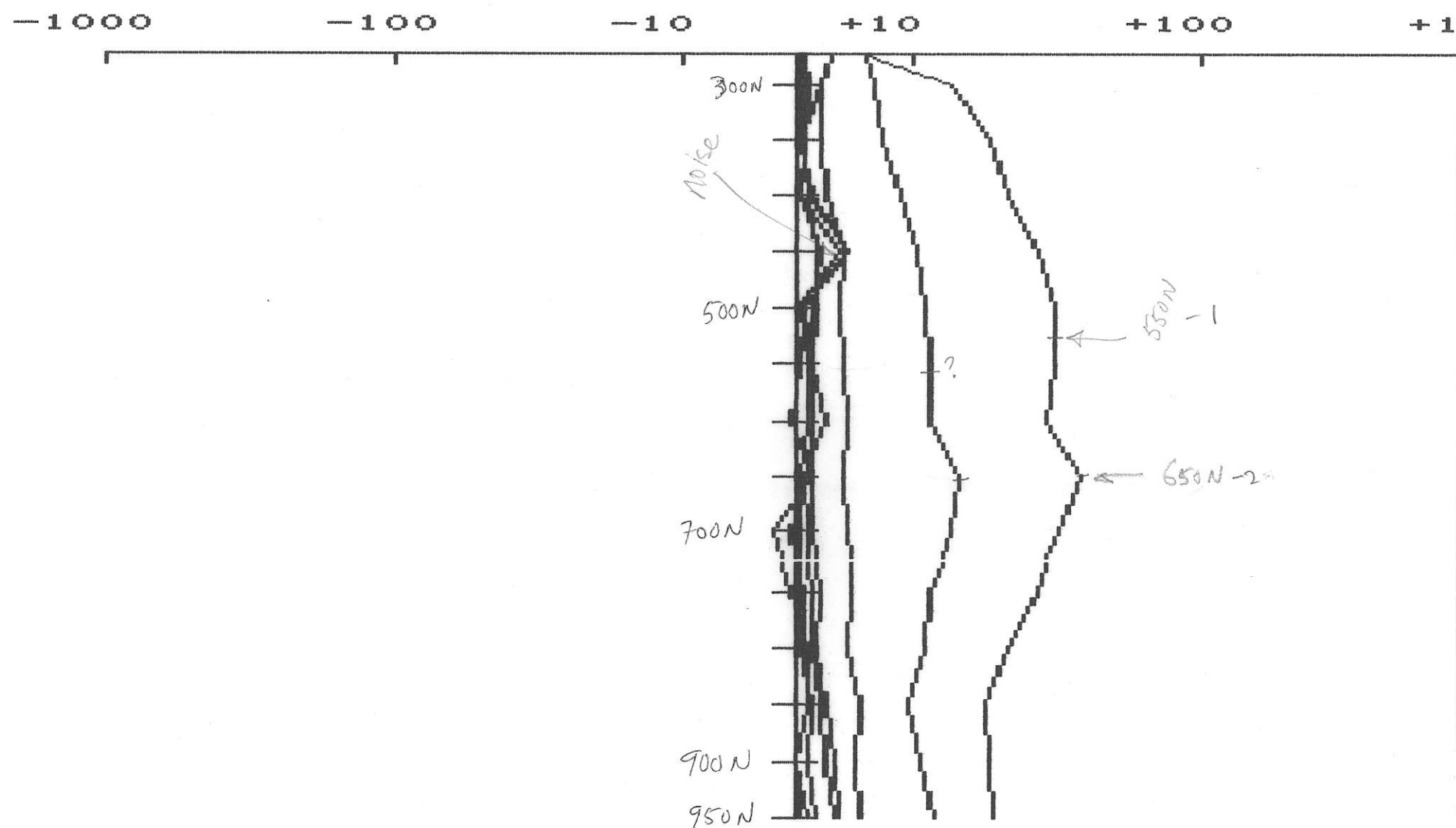
Client: CFC
Date: 61/0 12:35
Grid: 1
Gain: 750
Ramp Time: 1.5

Project: SICKER
Tx Loop: 1
Time Base: 10MS
ZTS: 615

LINE# 500E

First station: 275N
Last station: 950N
Scale: 1: 5000

HORIZONTAL component



CRONE GEOPHYSICS Ltd.
DEEPEM

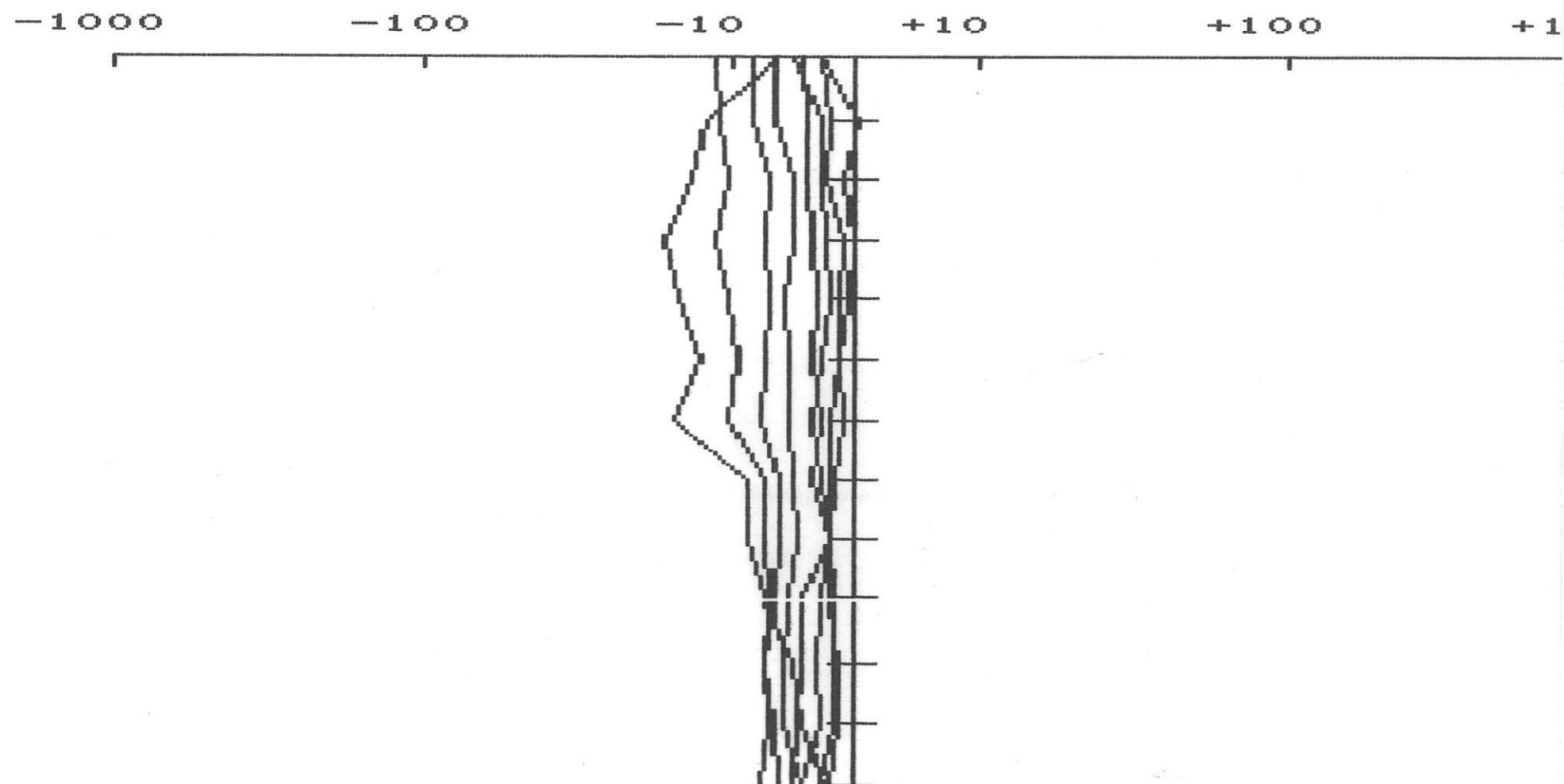
Client: CFC
Date: 6/1/3 15:17
Grid: 1
Gain: 500
Ramp Time: 1.5

Project: SICKER
Tx Loop: 1
Time Base:
ZTS: 614

LINE# 100W

First station: 300N
Last station: 900N
Scale: 1: 5000

VERTICAL component



CRONE GEOPHYSICS Ltd.
DEEPEM

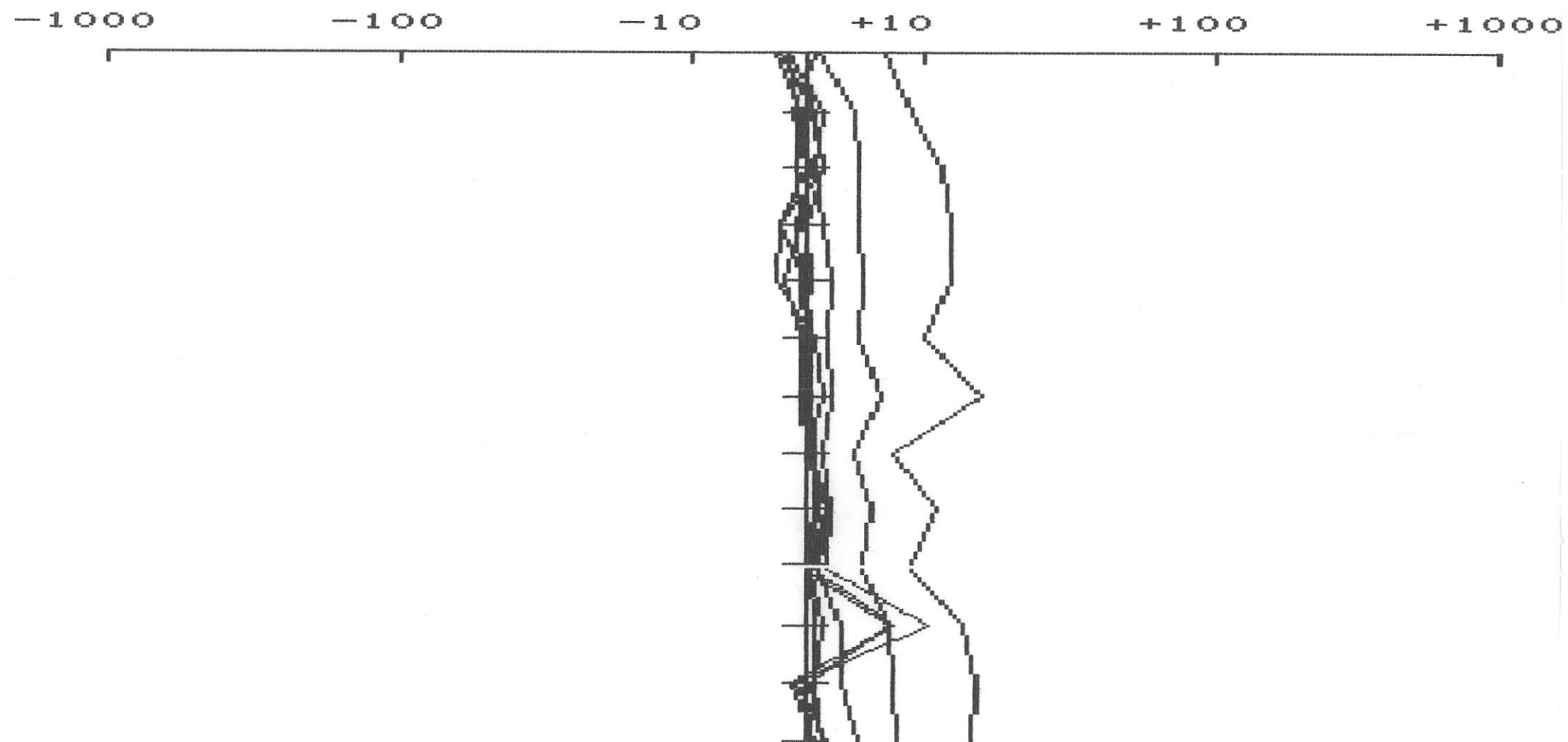
Client: CFC
Date: 6/3 15:17
Grid: 1
Gain: 500
Ramp Time: 1.5

Project: SICKER
Tx Loop: 1
Time Base:
ZTS: 614

LINE# 100W

First station: 300N
Last station: 900N
Scale: 1: 5000

HORIZONTAL component



CRONE GEOPHYSICS Ltd.
DEEPEM

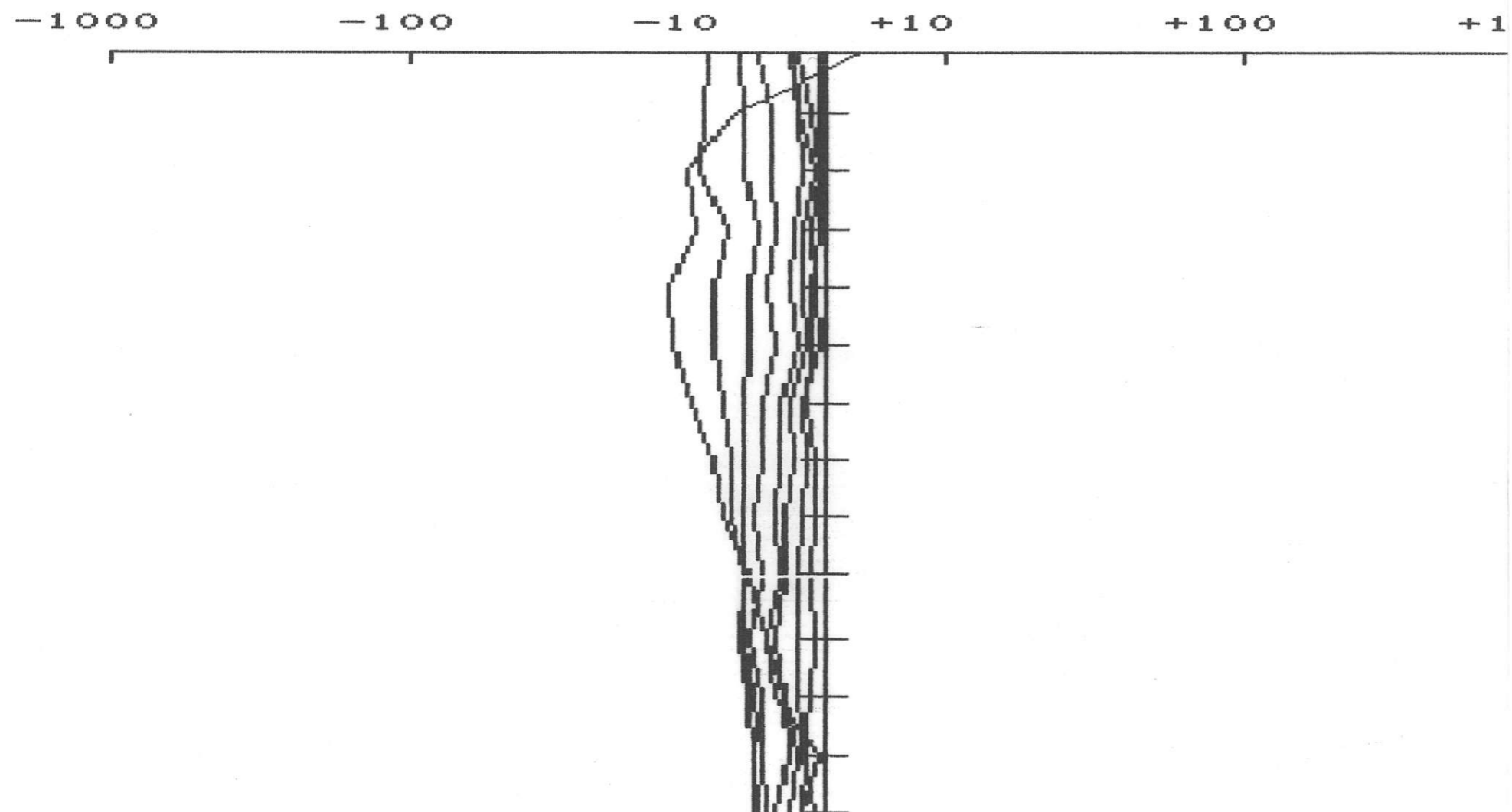
Client: CFC
Date: 61/3 14:04
Grid: 1
Gain: 500
Ramp Time: 1.5

Project: STICKER
Tx Loop: 1
Time Base: 10MS
ZTS: 618

LINE# 0+00

First station: 300N
Last station: 950N
Scale: 1: 5000

VERTICAL component



CRONE GEOPHYSICS Ltd.
DEEPEM

Client: CFC
Date: 61/3 14:04
Grid: 1
Gain: 500
Ramp Time: 1.5

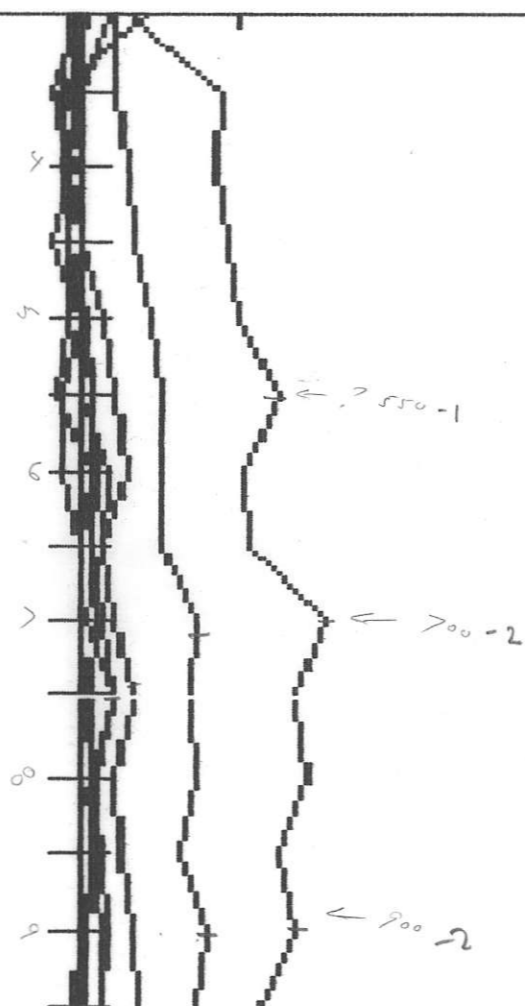
Project: STICKER
Tx Loop: 1
Time Base: 10MS
ZTS: 618

LINE# 0+00

First station: 300N
Last station: 950N
Scale: 1: 5000

HORIZONTAL component

-1000 -100 -10 +10 +100 +1



CRONE GEOPHYSICS Ltd.
DEEPEM

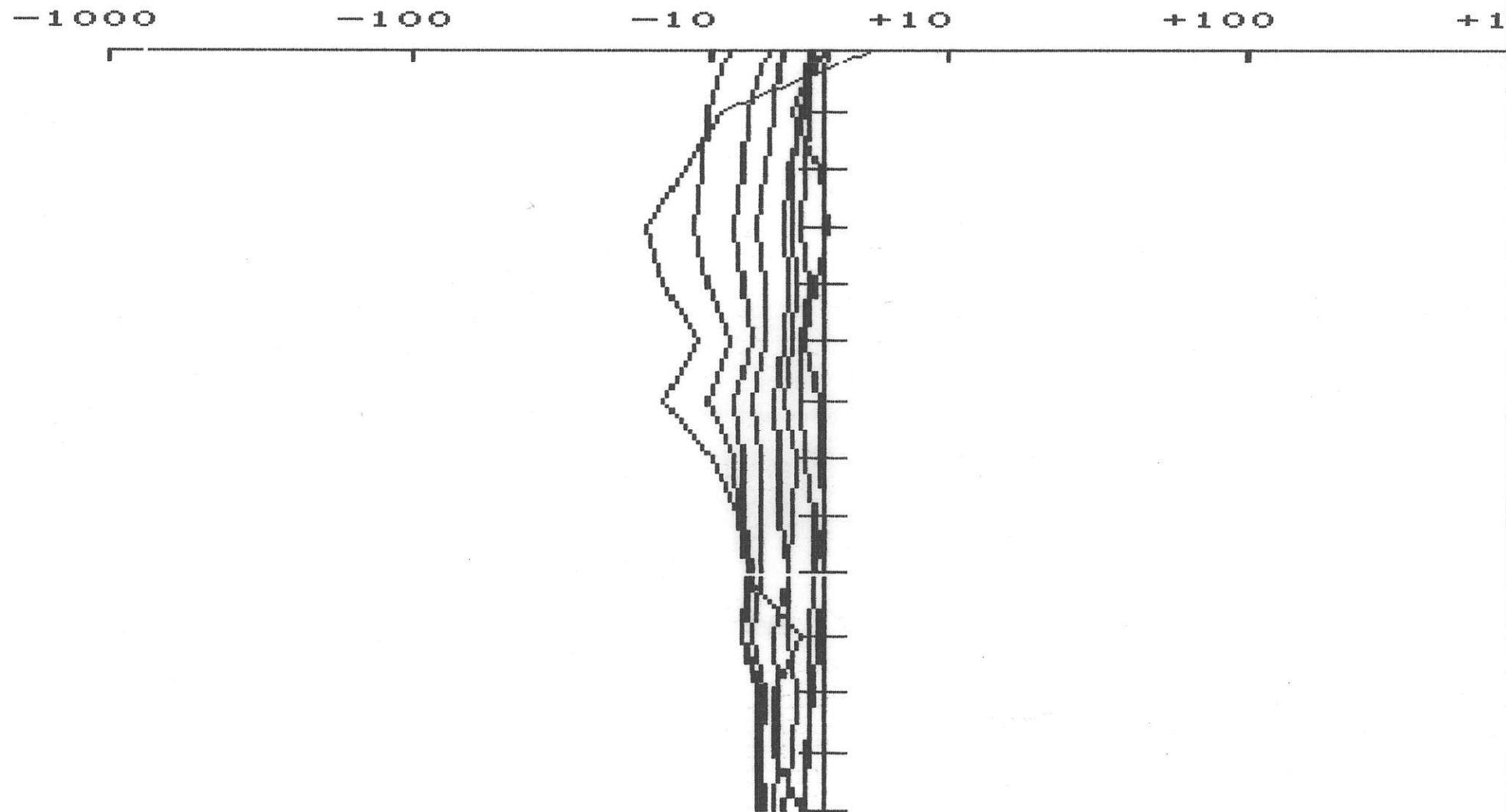
Client: CFC
Date: 61/3 12:42
Grid: 1
Gain: 500
Ramp Time: 1.5

Project: SICKER
Tx Loop: 1
Time Base: 10MS
ZTS: 615

LINE# 100E

First station: 300N
Last station: 950N
Scale: 1: 5000

VERTICAL component



CRONE GEOPHYSICS Ltd.
DEEPEM

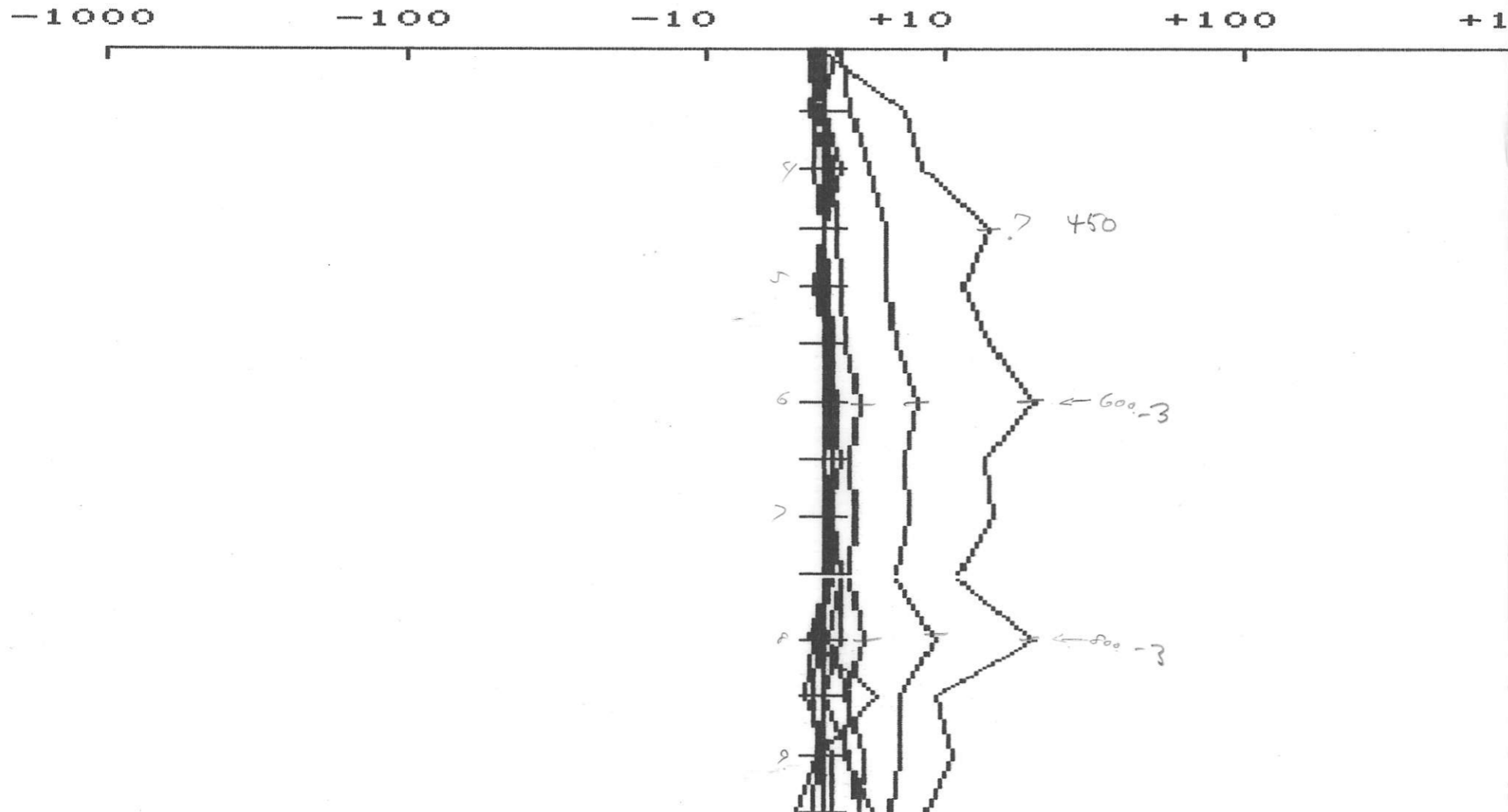
Client: CFC
Date: 6/3 12:42
Grid: 1
Gain: 500
Ramp Time: 1.5

Project: SICKER
Tx Loop: 1
Time Base: 10MS
ZTS: 615

LINE# 100E

First station: 300N
Last station: 950N
Scale: 1: 5000

HORIZONTAL component



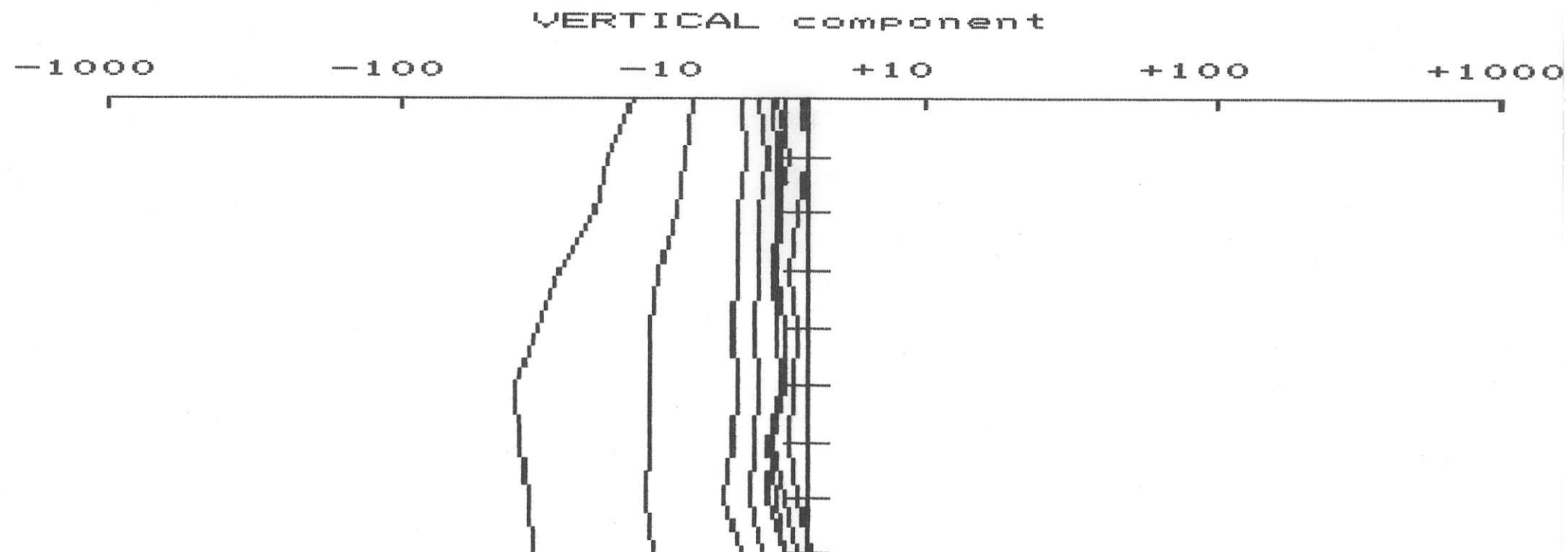
CRONE GEOPHYSICS Ltd.
DEEPEM

Client: CFC
Date: 6/1/5 12:26
Grid: 1
Gain: 500
Ramp Time: 1.5

Project: SICKER
Tx Loop: 1
Time Base: 10MS
ZTS: 615

LINE# 500E

First station: 550S
Last station: 150S
Scale: 1: 5000



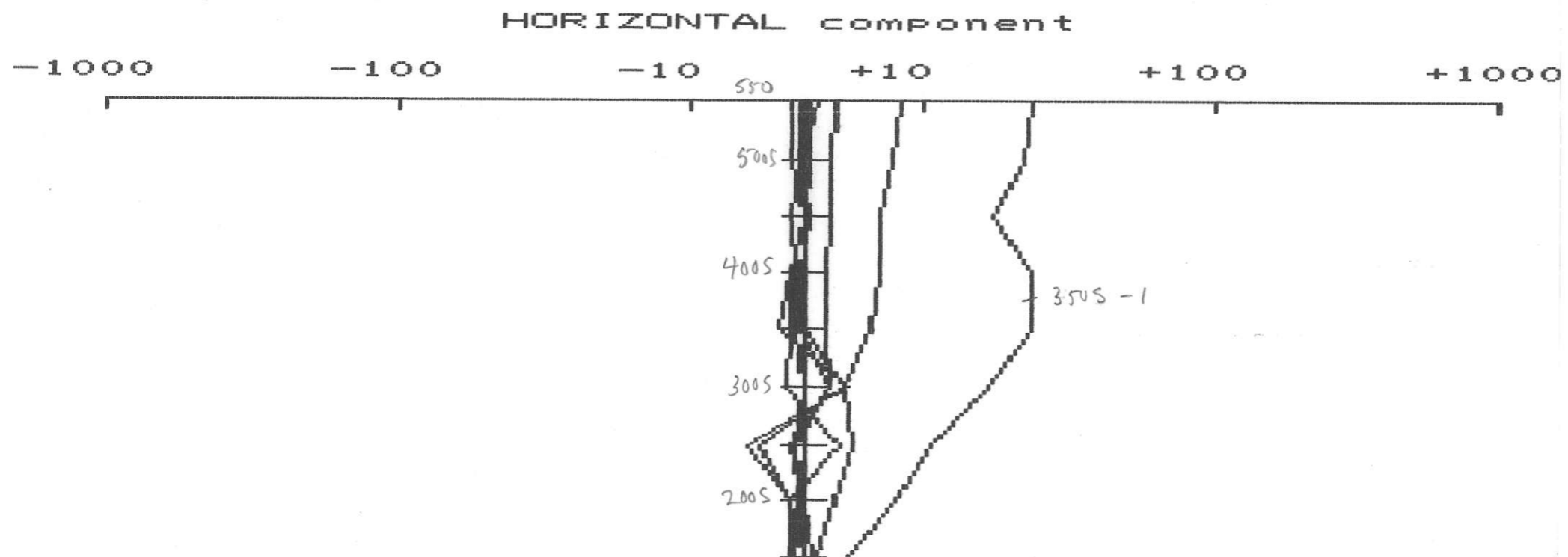
CRONE GEOPHYSICS Ltd.
DEEPEM

Client: CFC
Date: 6/1/5 12:26
Grid: 1
Gain: 500
Ramp Time: 1.5

Project: SICKER
Tx Loop: 1
Time Base: 10MS
ZTS: 615

LINE# 500E

First station: 550S
Last station: 150S
Scale: 1: 5000



CRONE GEOPHYSICS Ltd.
DEEPEM

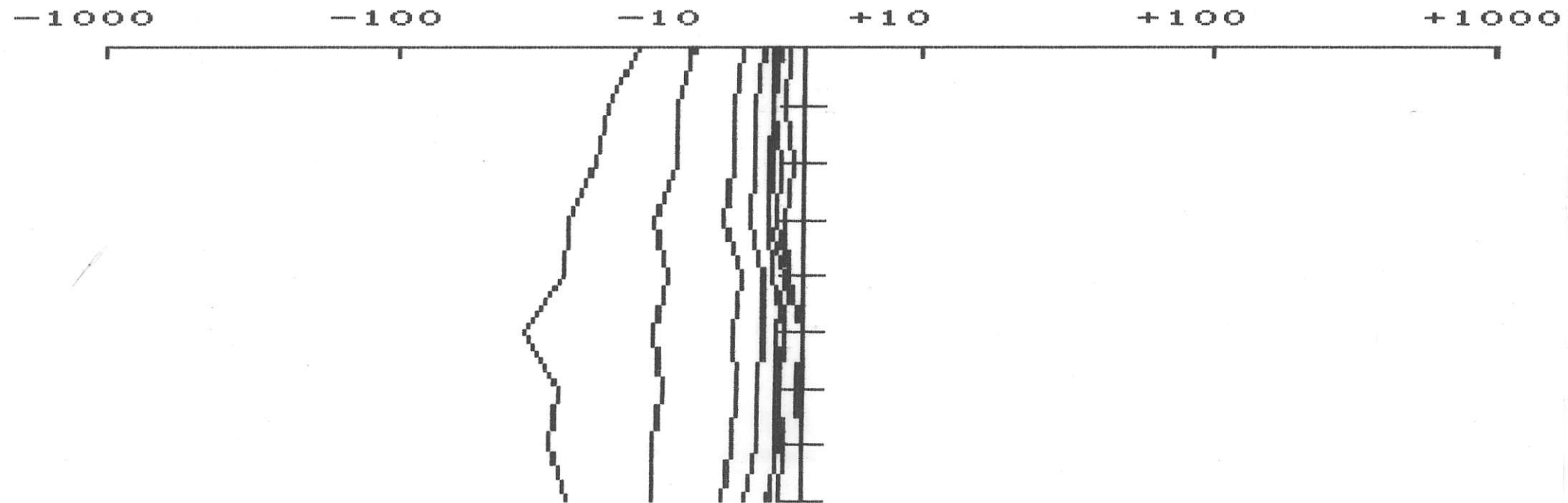
Client: CFC
Date: 61/5 13:06
Grid: 1
Gain: 500
Ramp Time: 1.5

Project: STICKER
Tx Loop: 1
Time Base: 10MS
ZTS: 618

LINE# 400E

First station: 550S
Last station: 150S
Scale: 1: 5000

VERTICAL component



CRONE GEOPHYSICS Ltd.
DEEPEM

Client: CFC
Date: 61/5 13:06
Grid: 1
Gain: 500
Ramp Time: 1.5

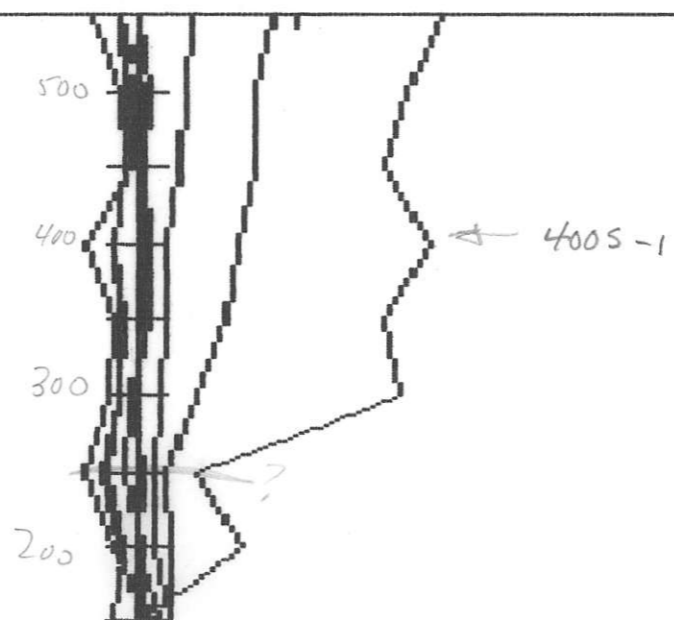
Project: STICKER
Tx Loop: 1
Time Base: 10MS
ZTS: 618

LINE# 400E

First station: 550S
Last station: 150S
Scale: 1: 5000

HORIZONTAL component

-1000 -100 -10 +10 +100 +1000



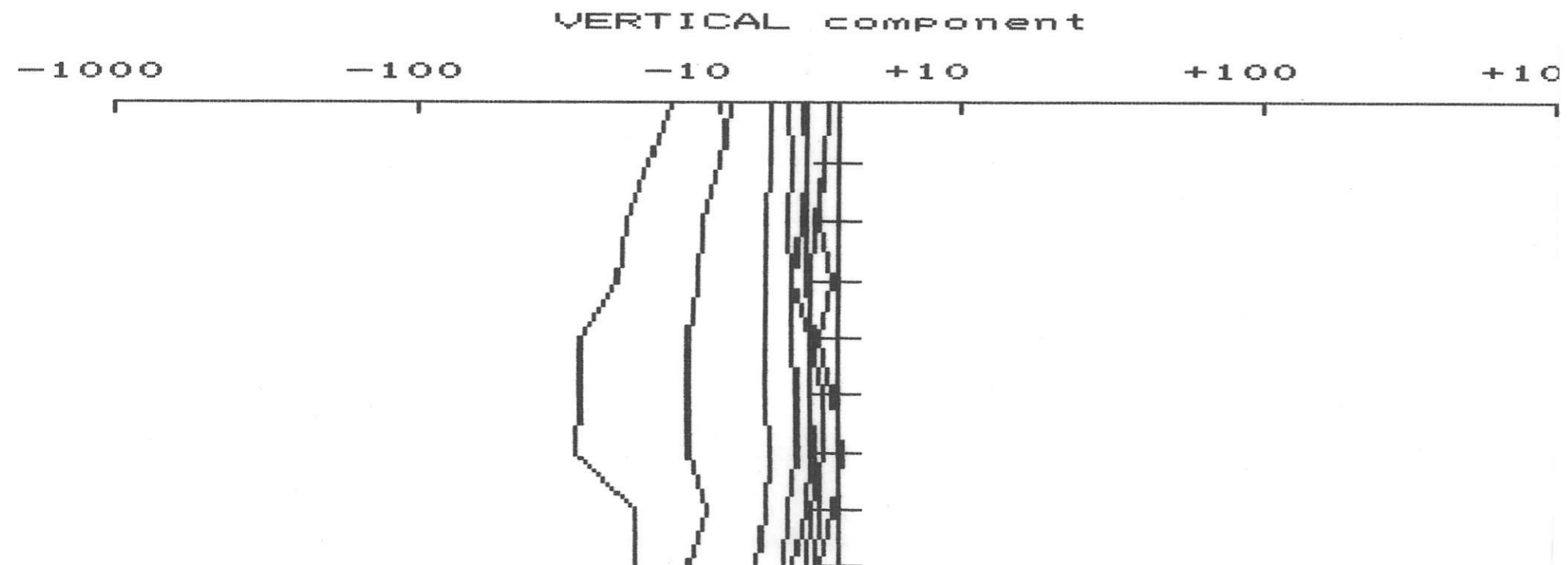
CRONE GEOPHYSICS Ltd.
DEEPEM

Client: CFC
Date: 61/5 13:57
Grid: 1
Gain: 500
Ramp Time: 1.5

Project: SICKER
Tx Loop: 1
Time Base: 10MS
ZTS: 614

LINE# 300E

First station: 550S
Last station: 150S
Scale: 1: 5000




CRONE GEOPHYSICS Ltd.
DEEPEM

Client: CFC
Date: 6/5 13:57
Grid: 1
Gain: 500
Ramp Time: 1.5

Project: SICKER
Tx Loop: 1
Time Base: 10MS
ZTS: 614

LINE# 300E

First station: 550S
Last station: 150S
Scale: 1: 5000



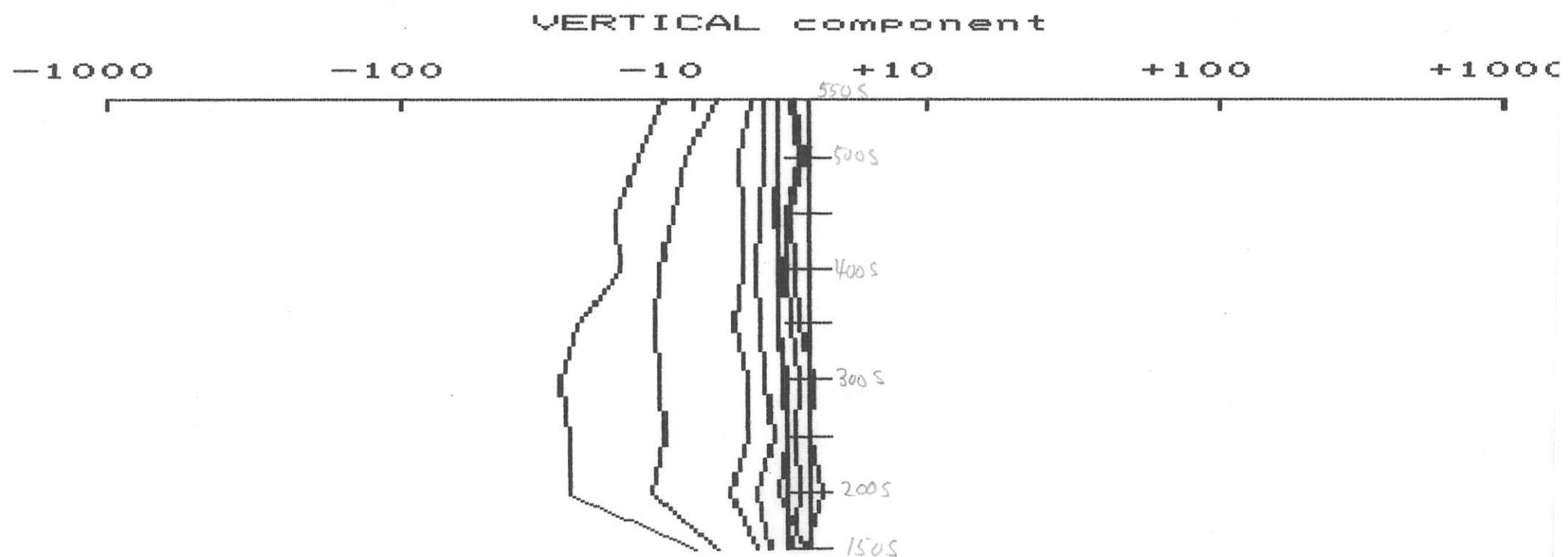
CRONE GEOPHYSICS Ltd.
DEEPEM

Client: CFC
Date: 61/5 14:46
Grid: 1
Gain: 500
Ramp Time: 1.5

Project: SICKER
Tx Loop: 1
Time Base: 10MS
ZTS: 614

LINE# 200E

First station: 550S
Last station: 150S
Scale: 1: 5000



CRONE GEOPHYSICS Ltd.
DEEPEM

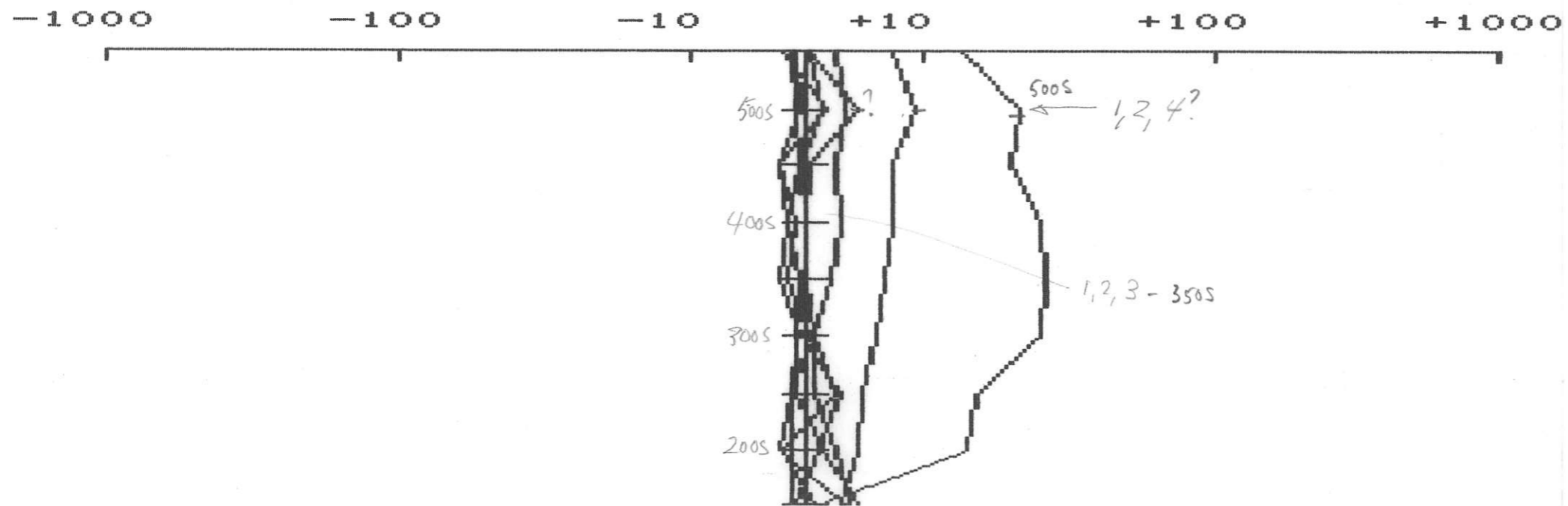
Client: CFC
Date: 61/5 14:46
Grid: 1
Gain: 500
Ramp Time: 1.5

Project: SICKER
Tx Loop: 1
Time Base: 10MS
ZTS: 614

LINE# 200E

First station: 550S
Last station: 150S
Scale: 1: 5000

HORIZONTAL component



CRONE GEOPHYSICS Ltd.
DEEPEM

Client: CFC
Date: 61/5 18:32
Grid: 1
Gain: 500
Ramp Time: 1.5

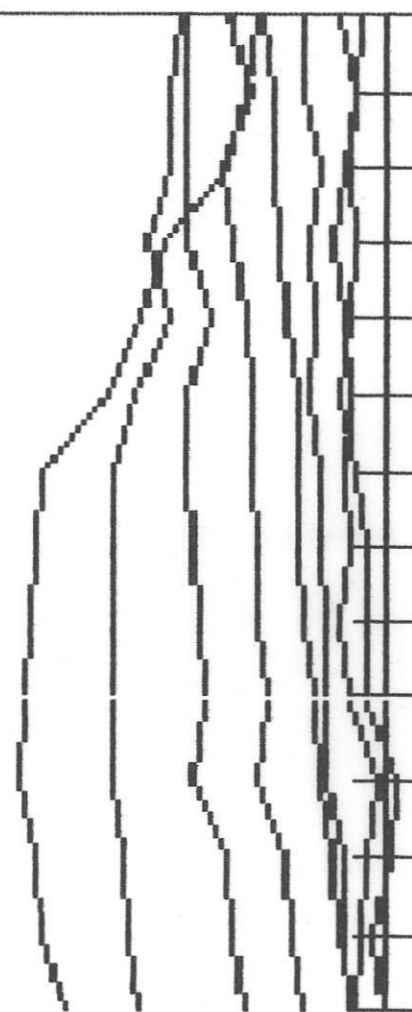
Project: SICKER
Tx Loop: 2
Time Base: 10MS
ZTS: 629

LINE# 600W

First station: 1000S
Last station: 350S
Scale: 1: 5000

VERTICAL component

-1000 -100 -10 +10 +100 +1000



CRONE GEOPHYSICS Ltd.
DEEPEM

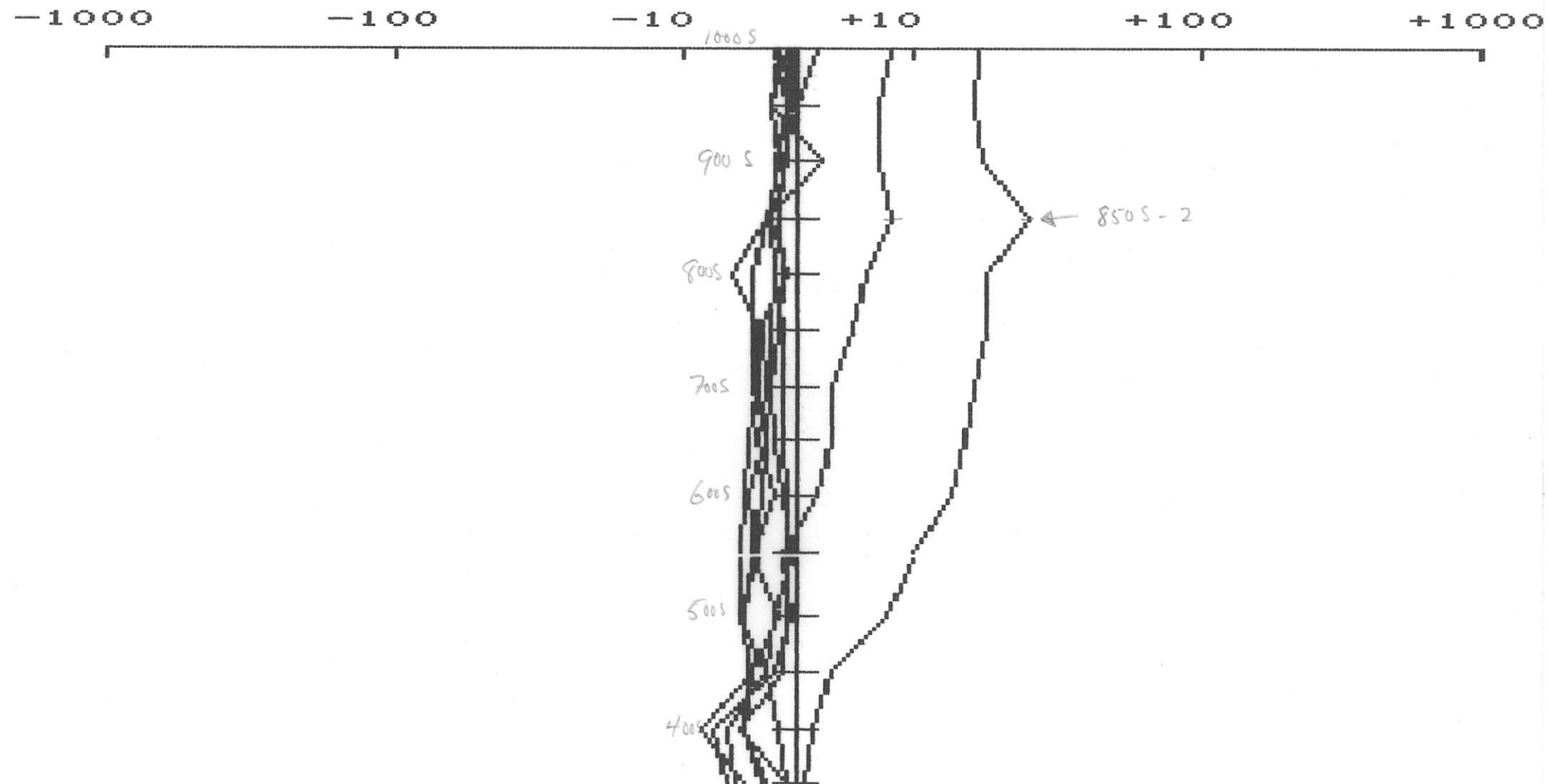
Client: CFC
Date: 6/5 18:32
Grid: 1
Gain: 500
Ramp Time: 1.5

Project: SICKER
Tx Loop: 2
Time Base: 10MS
ZTS: 629

LINE# 600W

First station: 1000S
Last station: 350S
Scale: 1: 5000

HORIZONTAL component



CRONE GEOPHYSICS Ltd.
DEEPEM

Client: CFC
Date: 61/5 19:12
Grid: 1
Gain: 500
Ramp Time: 1.5

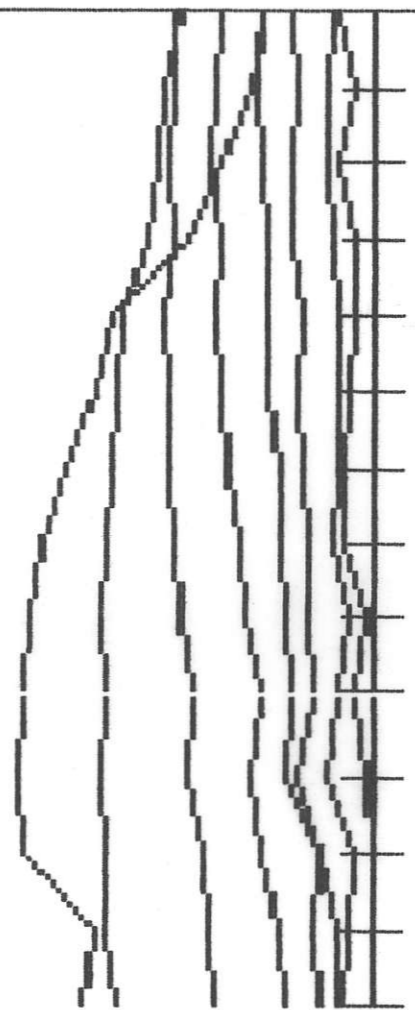
Project: SICKER
Tx Loop: 2
Time Base: 10MS
ZTS: 629

LINE# 700W

First station: 1000S
Last station: 350S
Scale: 1: 5000

VERTICAL component

-1000 -100 -10 +10 +100 +1000



CRONE GEOPHYSICS Ltd.
DEEPEM

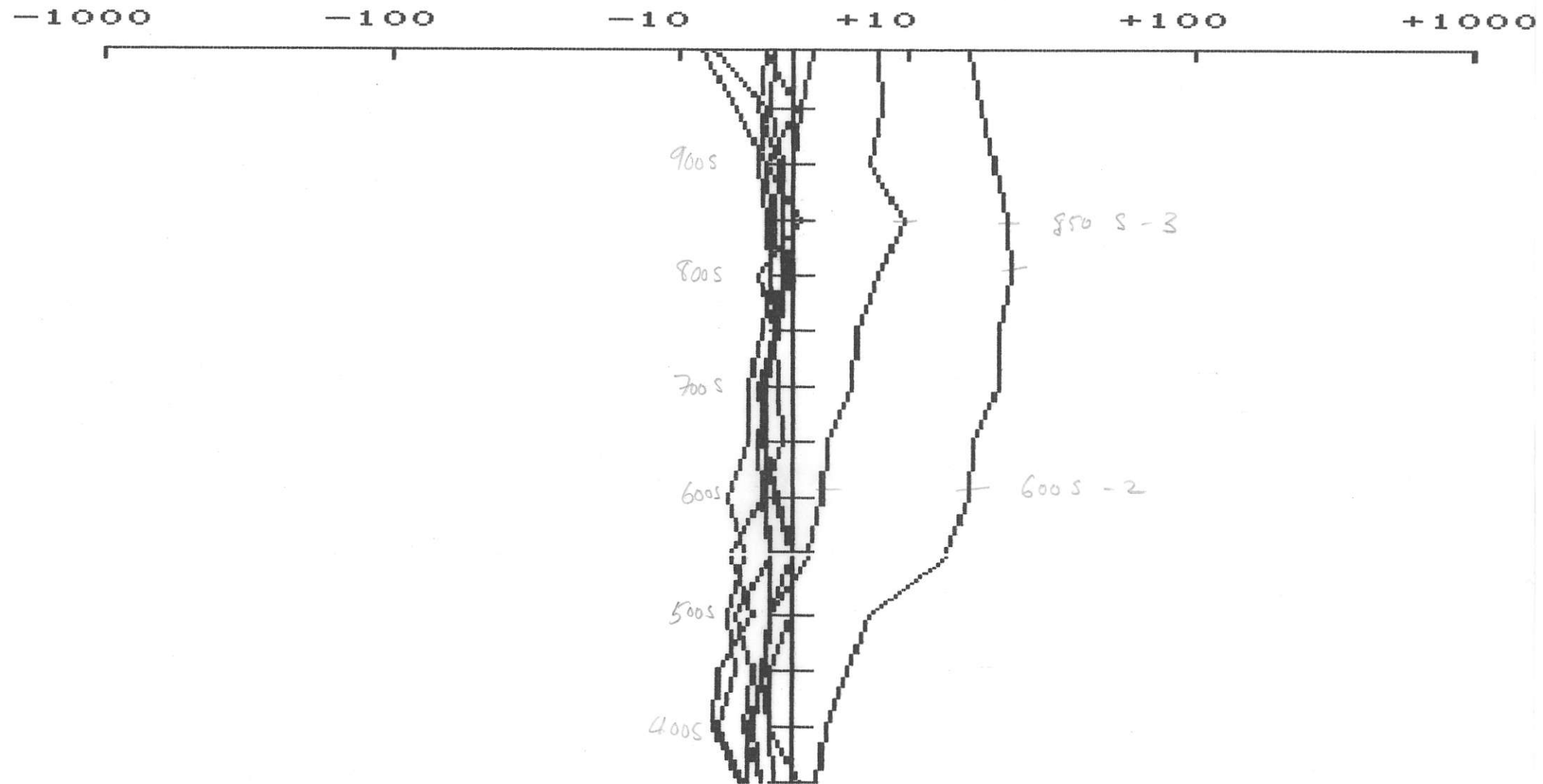
Client: CFC
Date: 6/5 19:12
Grid: 1
Gain: 500
Ramp Time: 1.5

Project: SICKER
Tx Loop: 2
Time Base: 10MS
ZTS: 629

LINE# 700W

First station: 1000S
Last station: 350S
Scale: 1: 5000

HORIZONTAL component



CRONE GEOPHYSICS Ltd.
DEEPEM

Client: CFC
Date: 61/6 17:56
Grid: 1
Gain: 500
Ramp Time: 1.5

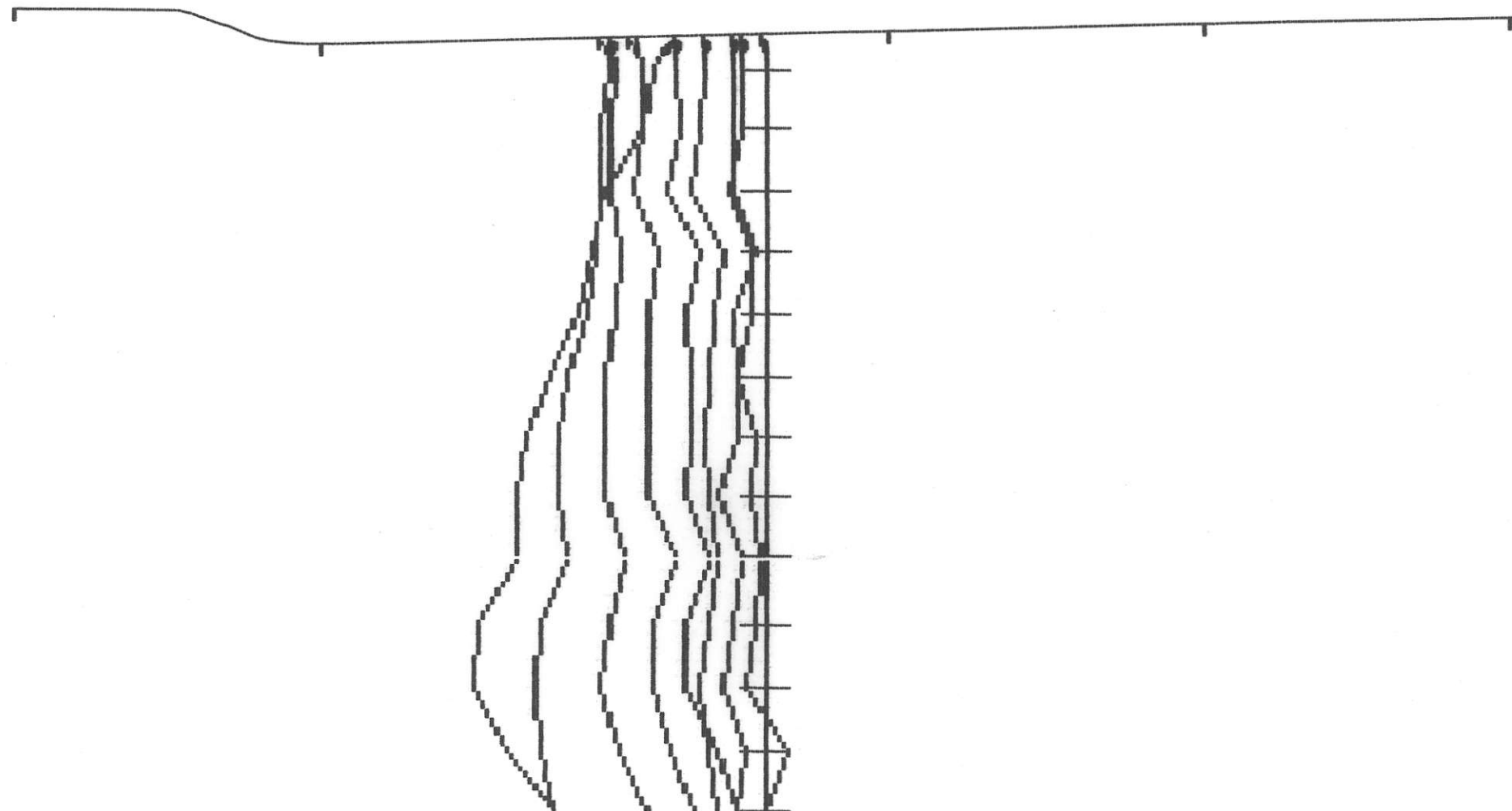
Project: SICKER
Tx Loop: 2
Time Base: 10MS
ZTS: 629

LINE# 800W

First station: 1000S
Last station: 350S
Scale: 1: 5000

VERTICAL component

-1000 -100 -10 +10 +100 +1000



CRONE GEOPHYSICS Ltd.
DEEPEM

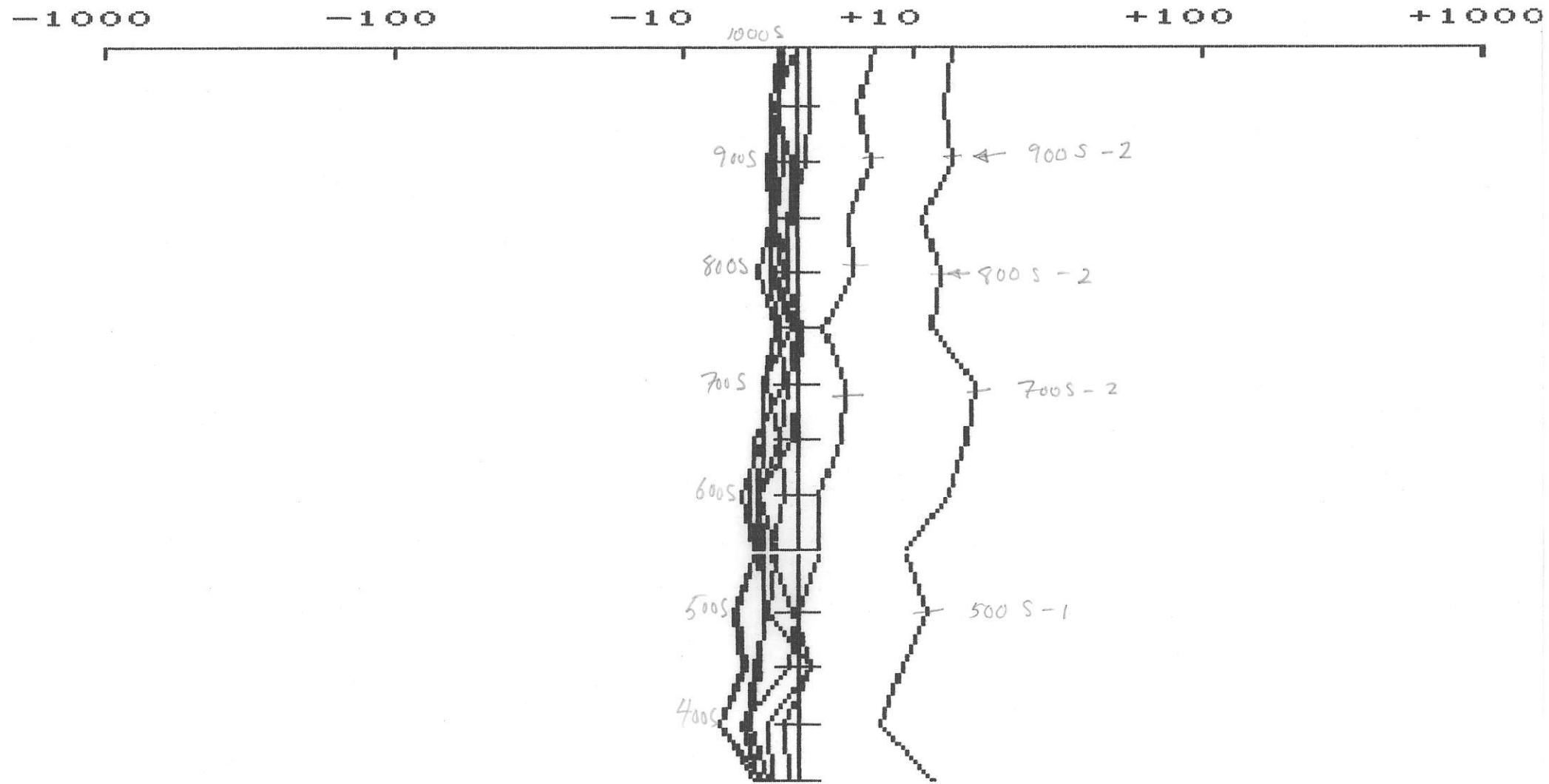
Client: CFC
Date: 61/6 17:56
Grid: 1
Gain: 500
Ramp Time: 1.5

Project: SICKER
Tx Loop: 2
Time Base: 10MS
ZTS: 629

LINE# 800W

First station: 1000S
Last station: 350S
Scale: 1: 5000

HORIZONTAL component



CRONE GEOPHYSICS Ltd.
DEEPEM

Client: CFC
Date: 61/6 15:57
Grid: 1
Gain: 500
Ramp Time: 1.5

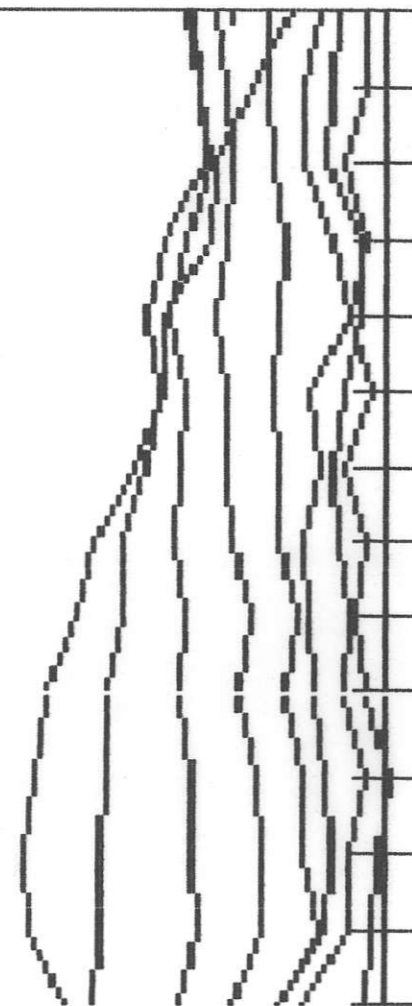
Project: SICKER
Tx Loop: 2
Time Base: 10MS
ZTS: 629

LINE# 900W

First station: 1000S
Last station: 350S
Scale: 1: 5000

VERTICAL component

-1000 -100 -10 +10 +100 +1000



CRONE GEOPHYSICS Ltd.
DEEPEM

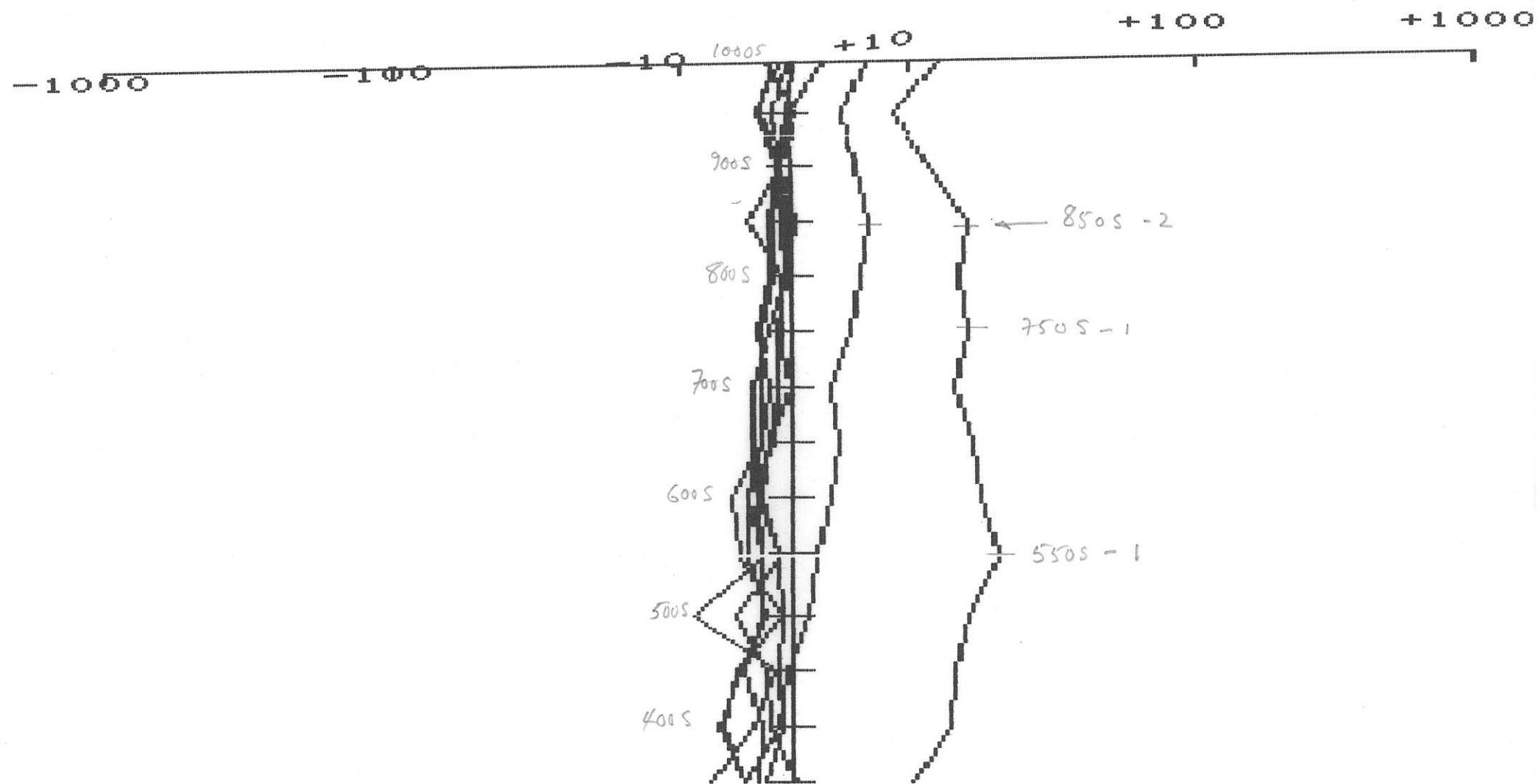
Client: CFC
Date: 61/6 15:57
Grid: 1
Gain: 500
Ramp Time: 1.5

Project: SICKER
Tx Loop: 2
Time Base: 10MS
ZTS: 629

LINE# 900W

First station: 1000S
Last station: 350S
Scale: 1: 5000

HORIZONTAL component



CRONE GEOPHYSICS Ltd.
DEEPEM

Client: CFC
Date: 61/6 15:06
Grid: 1
Gain: 500
Ramp Time: 1.5

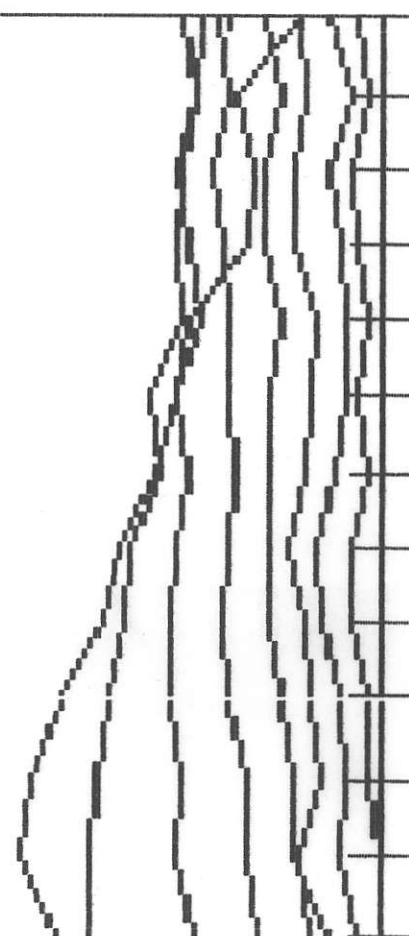
Project: SICKER
Tx Loop: 2
Time Base: 10MS
ZTS: 629

LINE# 1000W

First station: 1000S
Last station: 400S
Scale: 1: 5000

VERTICAL component

-1000 -100 -10 +10 +100 +1000



CRONE GEOPHYSICS Ltd.
DEEPEM

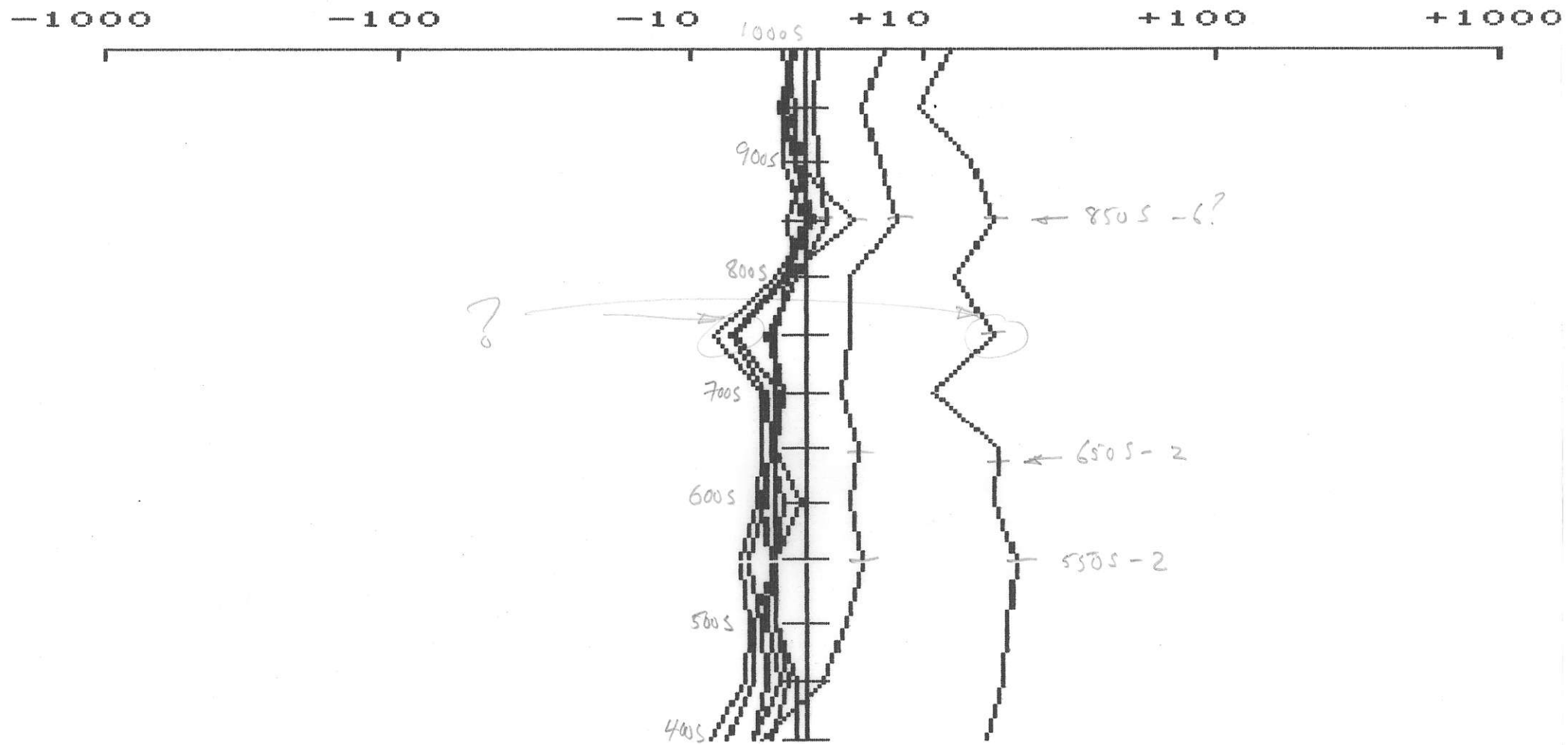
Client: CFC
Date: 61/6 15:06
Grid: 1
Gain: 500
Ramp Time: 1.5

Project: SICKER
Tx Loop: 2
Time Base: 10MS
ZTS: 629

LINE# 1000W

First station: 1000S
Last station: 400S
Scale: 1: 5000

HORIZONTAL component



CRONE GEOPHYSICS Ltd.
DEEPEM

Client: CFC
Date: 61/6 13:24
Grid: 1
Gain: 500
Ramp Time: 1.5

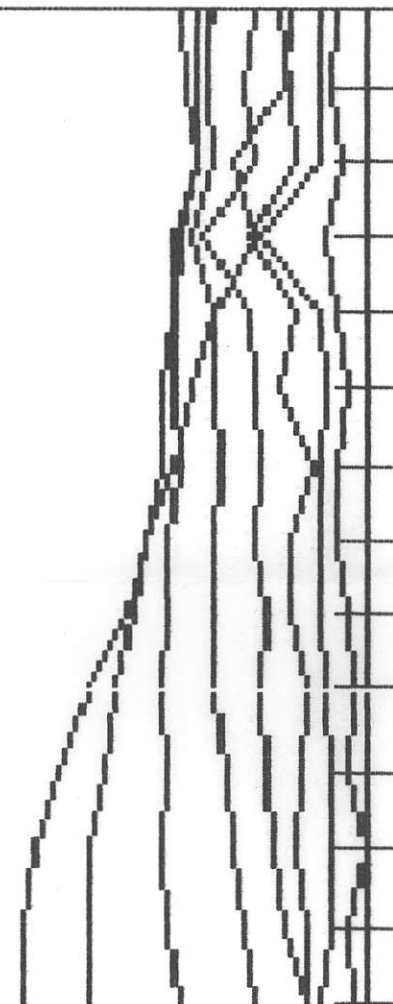
Project: STICKER
Tx Loop: 2
Time Base: 10MS
ZTS: 618

LINE# 1100W

First station: 1000S
Last station: 350S
Scale: 1: 5000

VERTICAL component

-1000 -100 -10 +10 +100 +1000



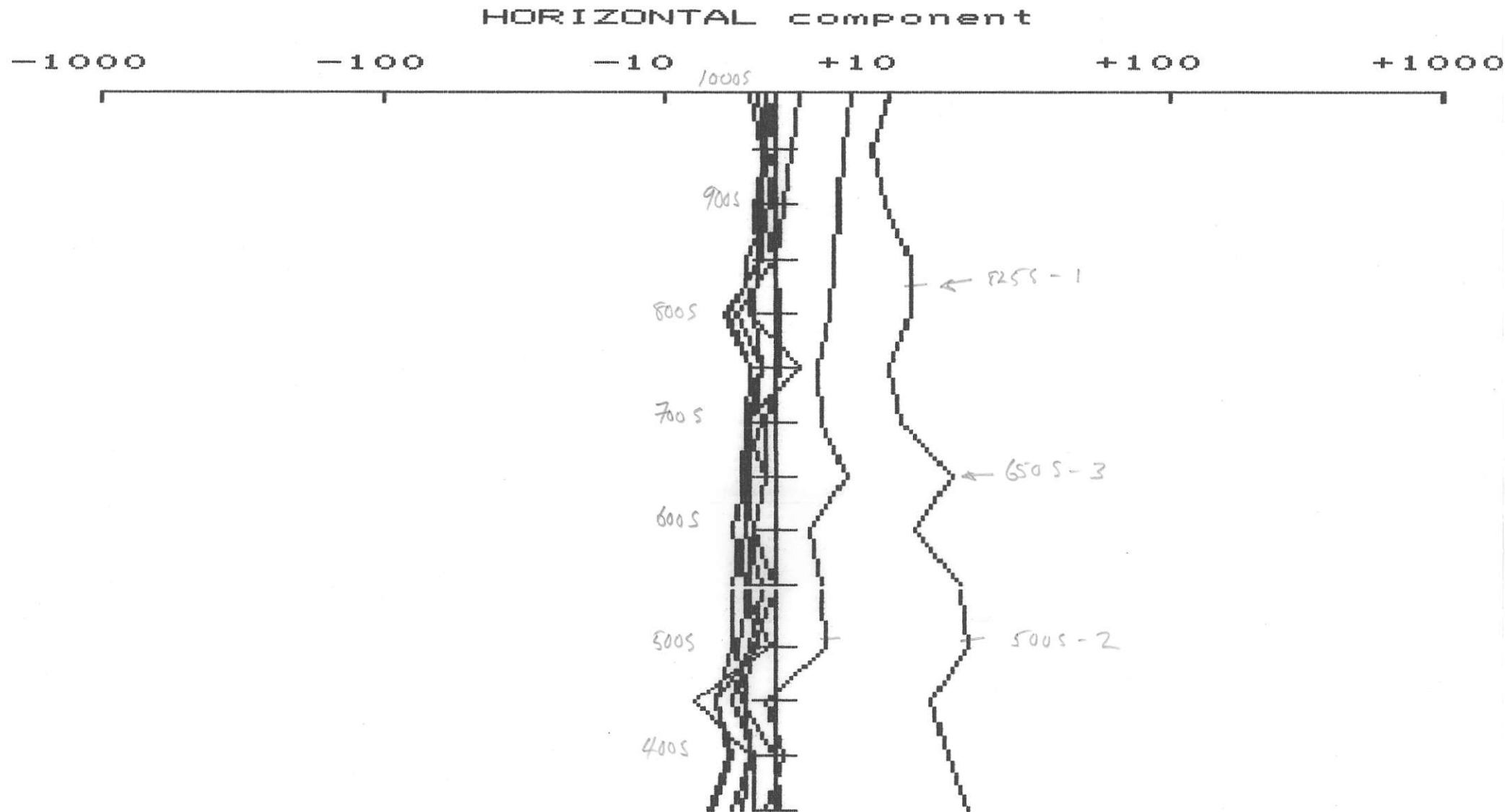
CRONE GEOPHYSICS Ltd.
DEEPEM

Client: CFC
Date: 6/1/6 13:24
Grid: 1
Gain: 500
Ramp Time: 1.5

Project: STICKER
Tx Loop: 2
Time Base: 10MS
ZTS: 618

LINE# 1100W

First station: 1000S
Last station: 350S
Scale: 1: 5000



CRONE GEOPHYSICS Ltd.
DEEPEM

Client: CFC
Date: 61/6 12:29
Grid: 1
Gain: 500
Ramp Time: 1.5

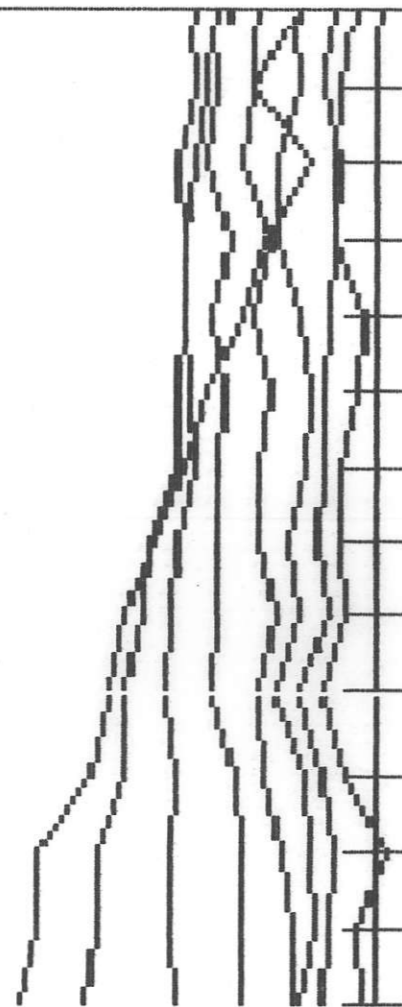
Project: SICKER
Tx Loop: 2
Time Base: 10MS
ZTS: 629

LINE# 1200W

First station: 1000S
Last station: 350S
Scale: 1: 5000

VERTICAL component

-1000 -100 -10 +10 +100 +1000



CRONE GEOPHYSICS Ltd.
DEEPEM

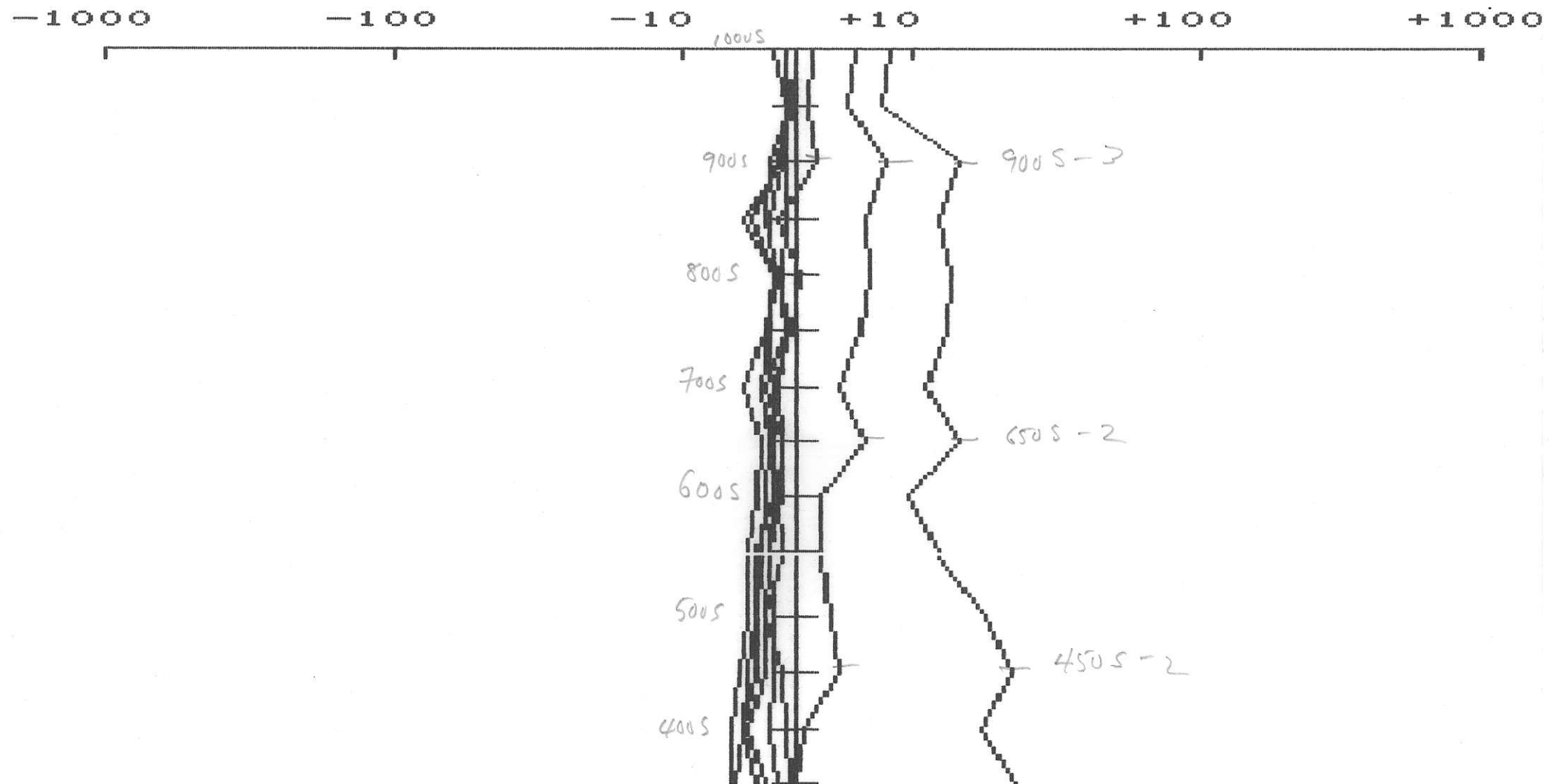
Client: CFC
Date: 6/1/6 12:29
Grid: 1
Gain: 500
Ramp Time: 1.5

Project: SICKER
Tx Loop: 2
Time Base: 10MS
ZTS: 629

LINE# 1200W

First station: 1000S
Last station: 350S
Scale: 1: 5000

HORIZONTAL component



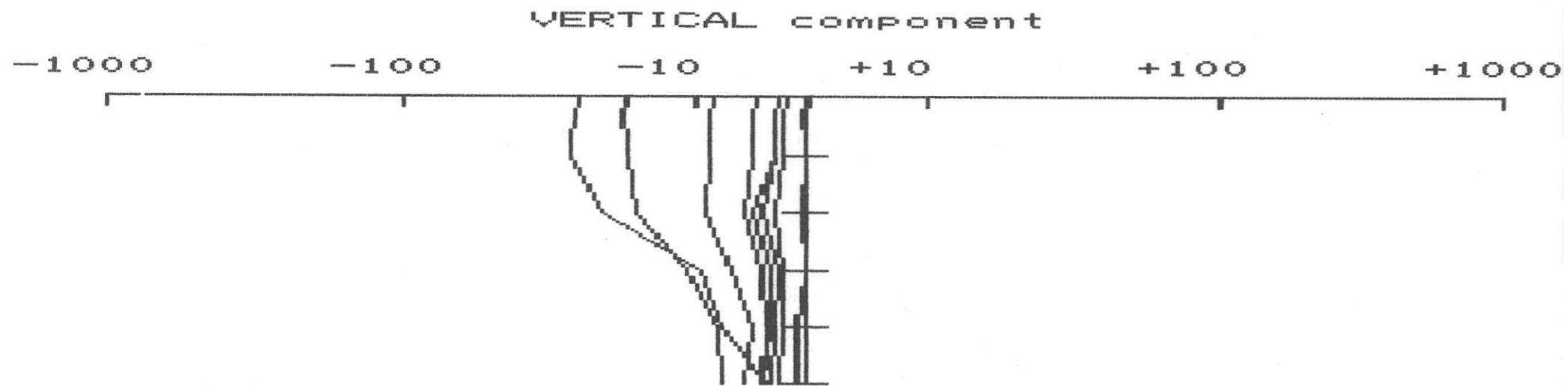
CRONE GEOPHYSICS Ltd.
DEEPEM

Client: CFC
Date: 6/7 13:07
Grid: 1
Gain: 500
Ramp Time: 1.5

Project: SICKER
Tx Loop: 2
Time Base: 10MS
ZTS: 630

LINE# 100W

First station: 50N
Last station: 300N
Scale: 1: 5000



CRONE GEOPHYSICS Ltd.
DEEPEM

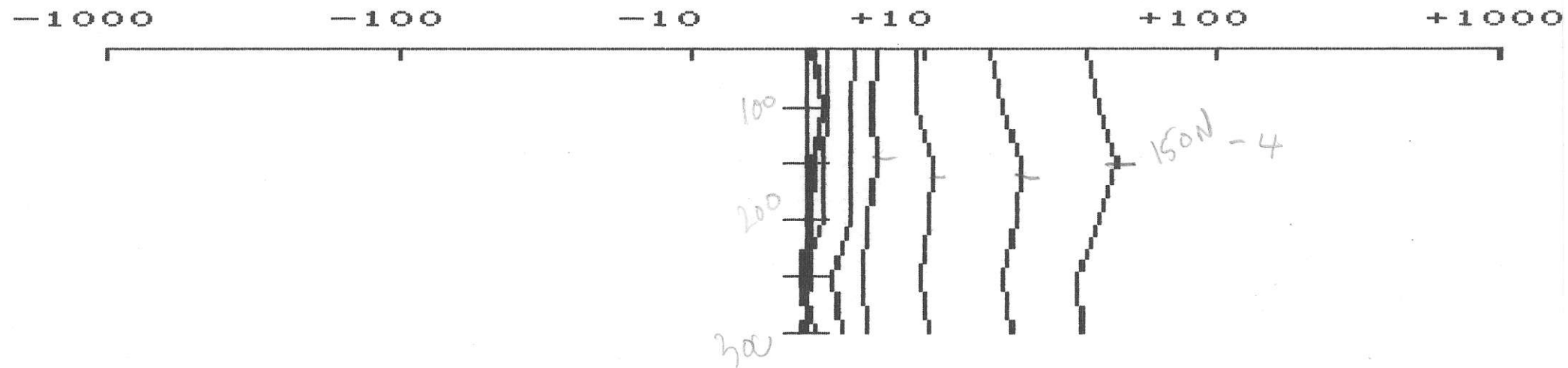
Client: CFC
Date: 6/7 13:07
Grid: 1
Gain: 500
Ramp Time: 1.5

Project: SICKER
Tx Loop: 2
Time Base: 10MS
ZTS: 630

LINE# 1000W

First station: 50N
Last station: 300N
Scale: 1: 5000

HORIZONTAL component



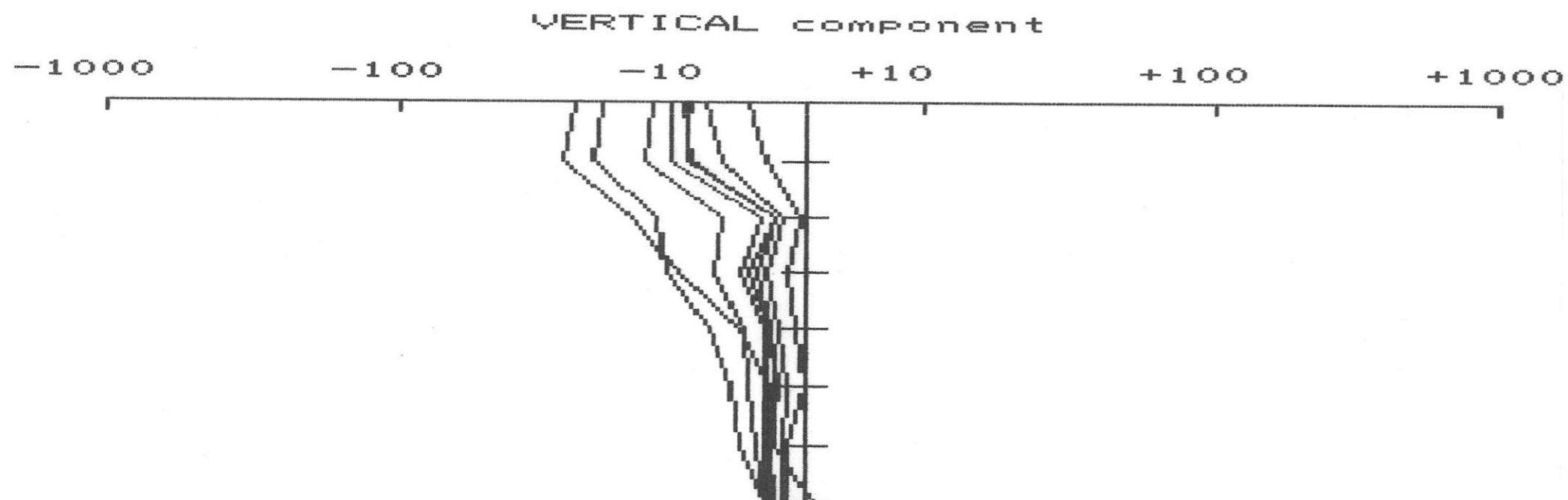
CRONE GEOPHYSICS Ltd.
DEEPEM

Client: CFC
Date: 61/7 13:29
Grid: 1
Gain: 500
Ramp Time: 1.5

Project: STICKER
Tx Loop: 2
Time Base: 10MS
ZTS: 630

LINE# 900W

First station: 50N
Last station: 400N
Scale: 1: 5000



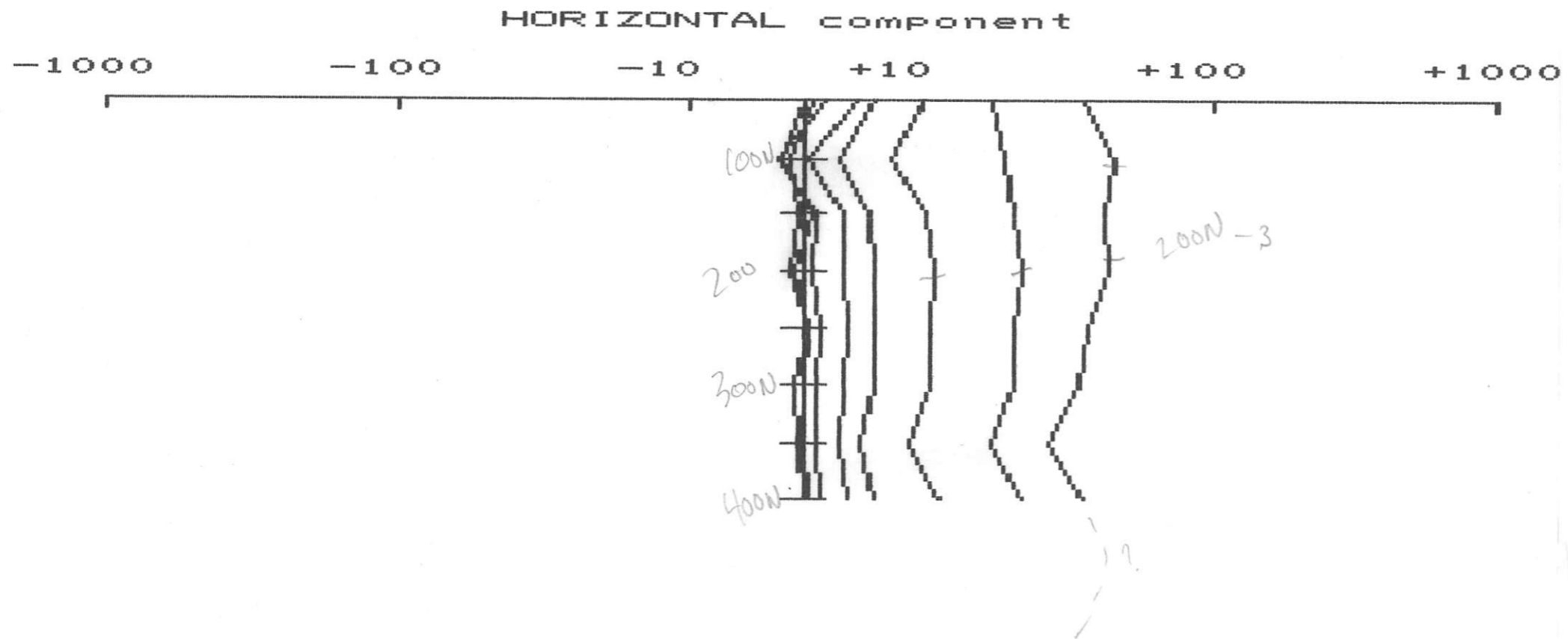
CRONE GEOPHYSICS Ltd.
DEEPEM

Client: CFC
Date: 6/1/7 13:29
Grid: 1
Gain: 500
Ramp Time: 1.5

Project: STICKER
Tx Loop: 2
Time Base: 10MS
ZTS: 630

LINE# 900W

First station: 50N
Last station: 400N
Scale: 1: 5000



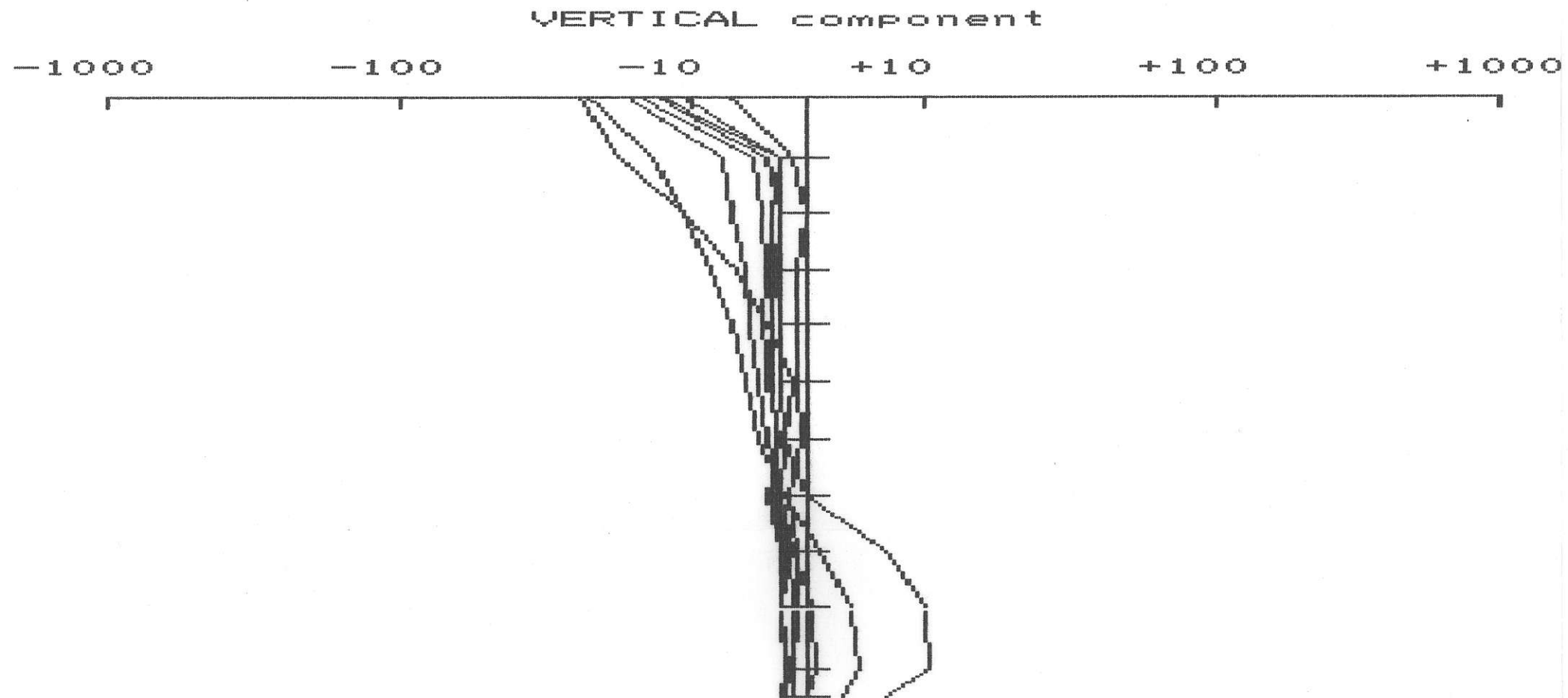
CRONE GEOPHYSICS Ltd.
DEEPEM

Client: CFC
Date: 6/7 14:26
Grid: 1
Gain: 500
Ramp Time: 1.5

Project: SICKER
Tx Loop: 2
Time Base: 10MS
ZTS: 630

LINE# 800W

First station: 50N
Last station: 575N
Scale: 1: 5000



CRONE GEOPHYSICS Ltd.
DEEPEM

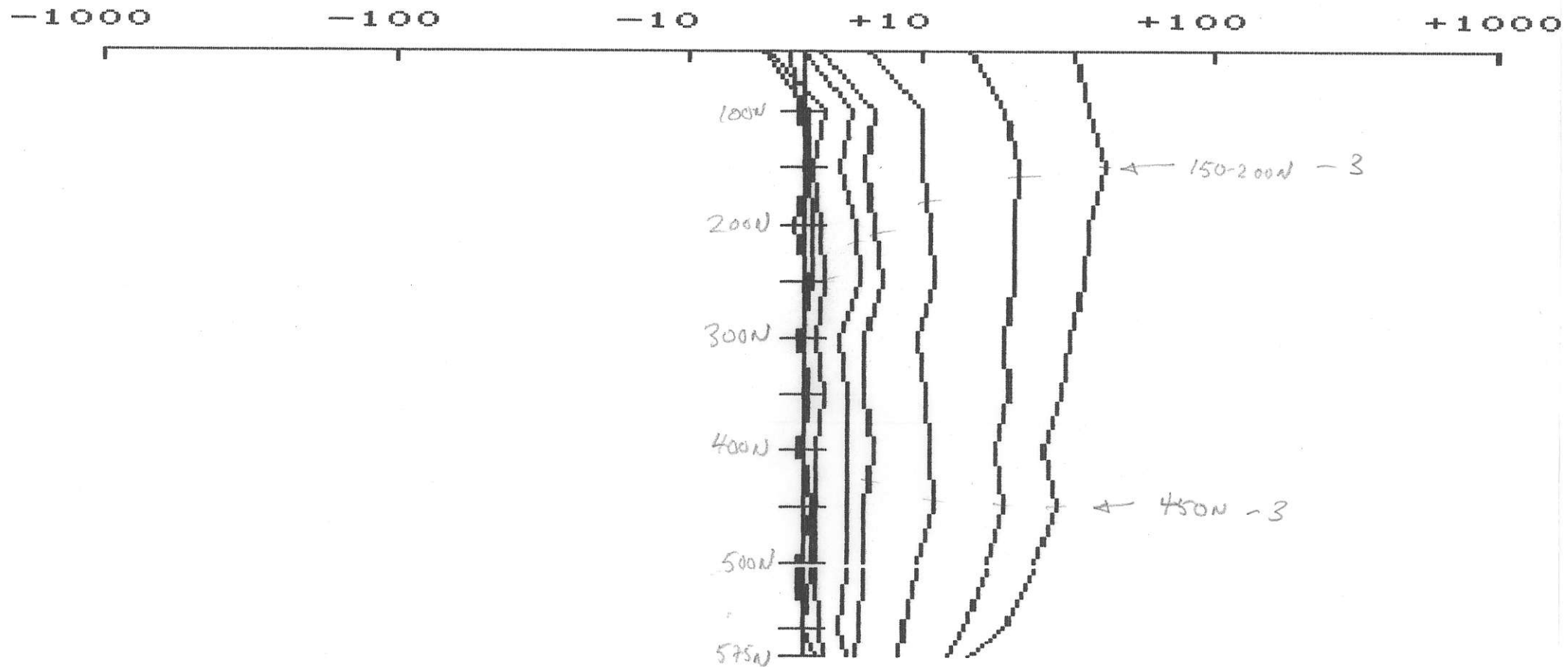
Client: CFC
Date: 61/7 14:26
Grid: 1
Gain: 500
Ramp Time: 1.5

Project: SICKER
Tx Loop: 2
Time Base: 10MS
ZTS: 630

LINE# 800W

First station: 50N
Last station: 575N
Scale: 1: 5000

HORIZONTAL component



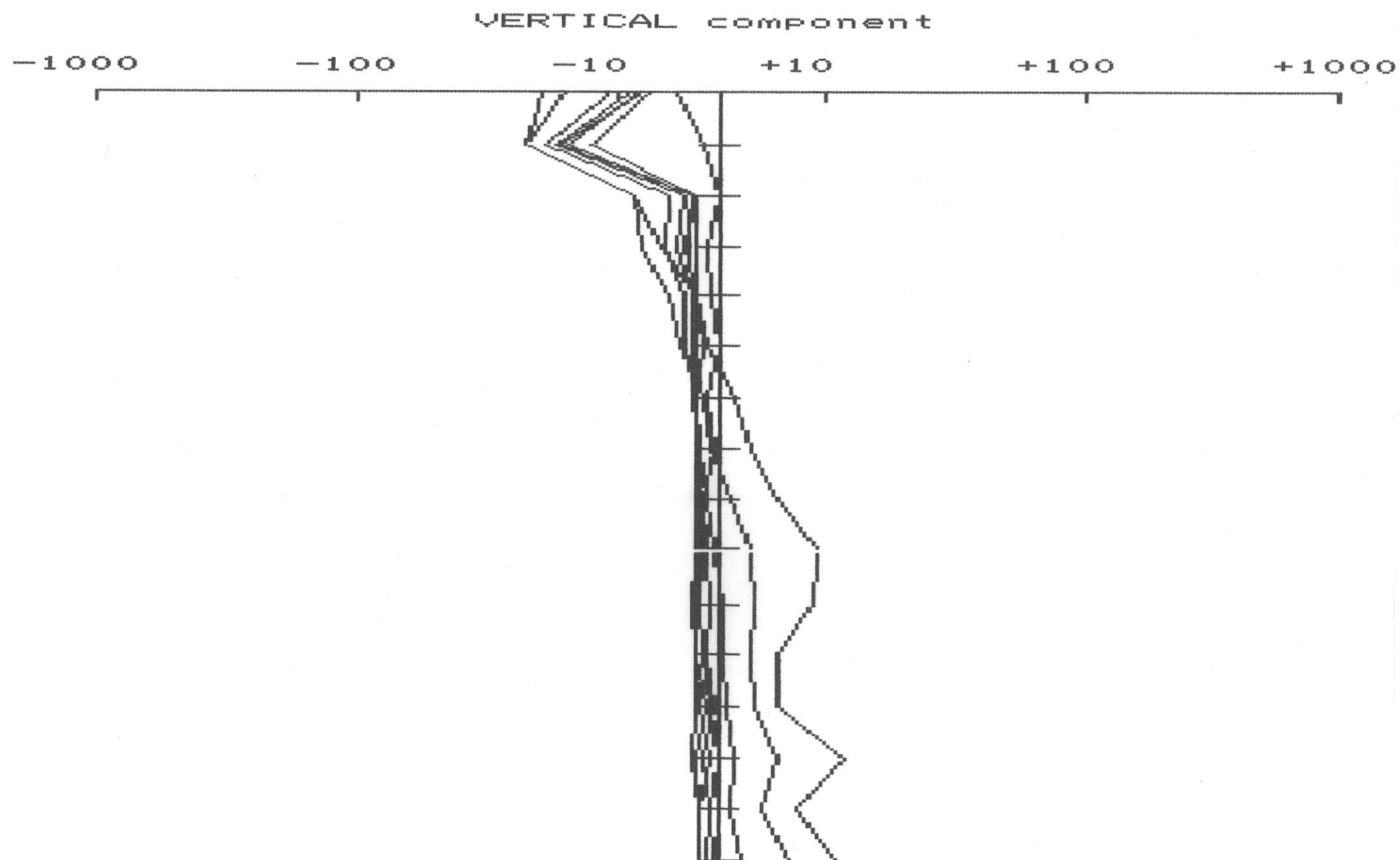
CRONE GEOPHYSICS Ltd.
DEEPEM

Client: CFC
Date: 6/1/8 12:10
Grid: 1
Gain: 500
Ramp Time: 1.5

Project: SICKER
Tx Loop: 2
Time Base: 10MS
ZTS: 630

LINE# 700W

First station: 50N
Last station: 800N
Scale: 1: 5000



CRONE GEOPHYSICS Ltd.
DEEPEM

Client: CFC
Date: 6/1/8 12:10
Grid: 1
Gain: 500
Ramp Time: 1.5

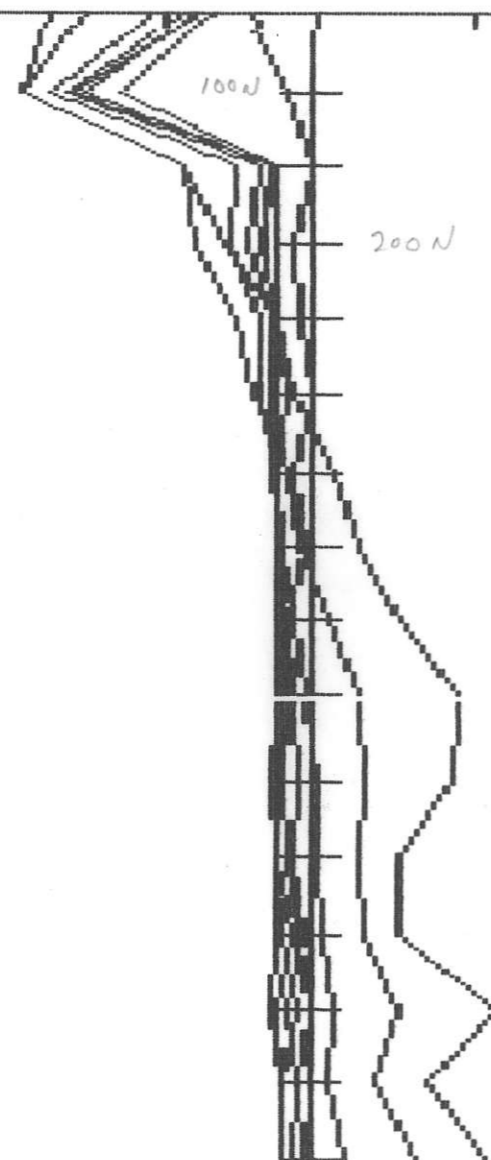
Project: SICKER
Tx Loop: 2
Time Base: 10MS
ZTS: 630

LINE# 700W

First station: 50N
Last station: 800N
Scale: 1: 5000

VERTICAL component

-1000 -100 -10 +10 +100 +1000



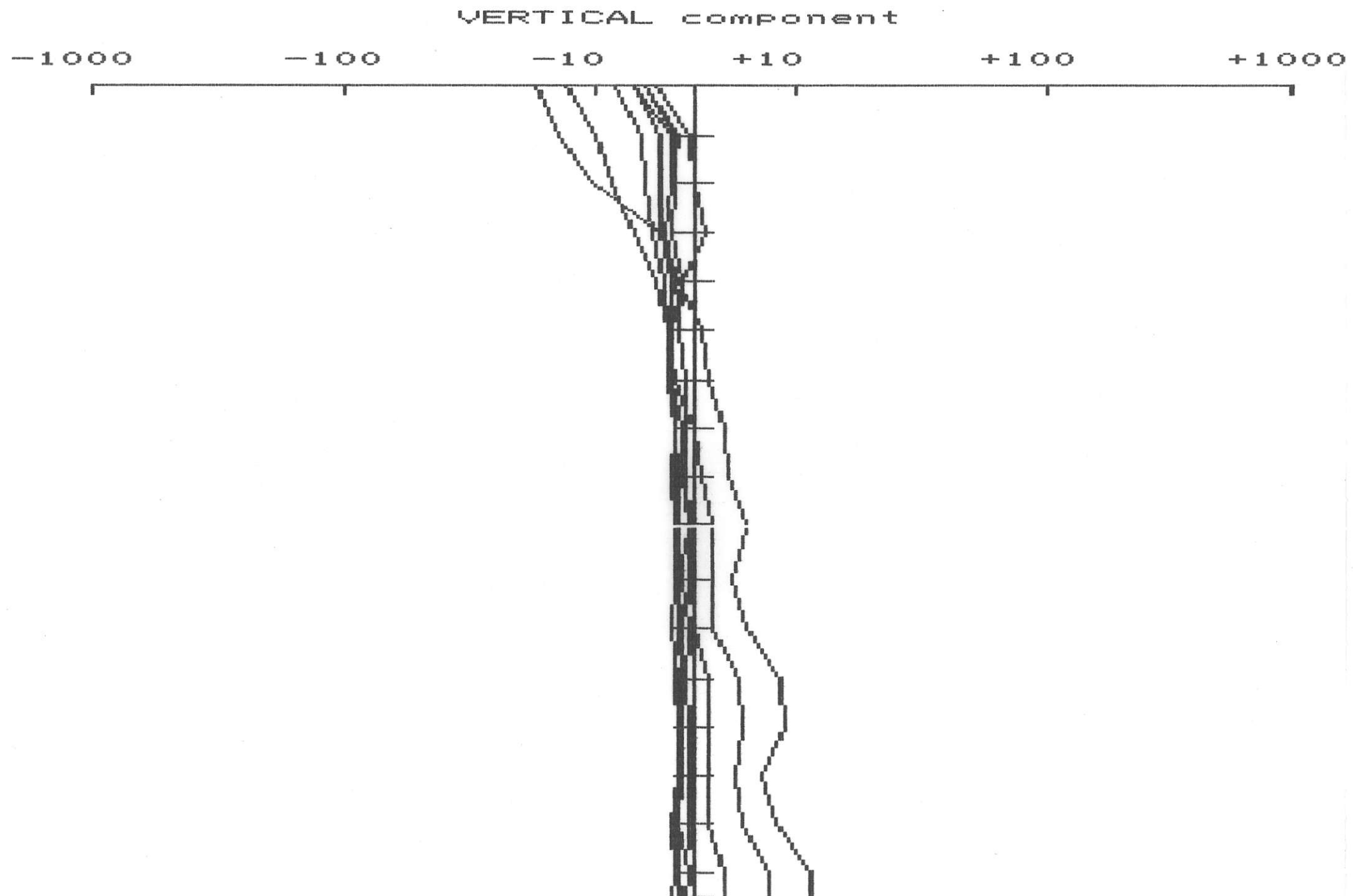
CRONE GEOPHYSICS Ltd.
DEEPEM

Client: CFC
Date: 6/1/8 13:02
Grid: 1
Gain: 500
Ramp Time: 1.5

Project: STICKER
Tx Loop: 2
Time Base: 10MS
ZTS: 630

LINE# 600W

First station: 50N
Last station: 875N
Scale: 1: 5000



CRONE GEOPHYSICS Ltd.
DEEPEM

Client: CFC
Date: 61/8 13:02
Grid: 1
Gain: 500
Ramp Time: 1.5

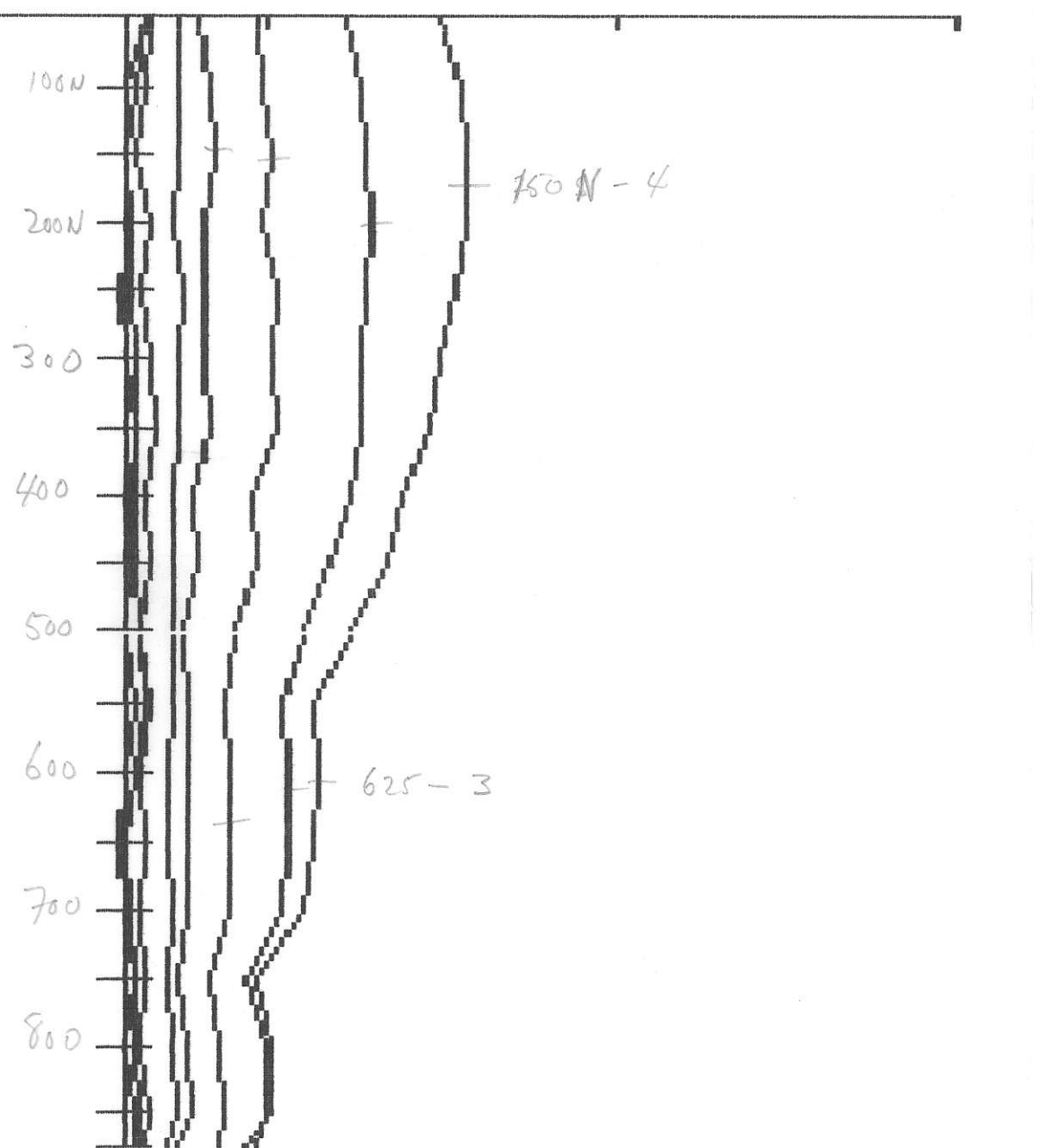
Project: STICKER
Tx Loop: 2
Time Base: 10MS
ZTS: 630

LINE# 600W

First station: 50N
Last station: 875N
Scale: 1: 5000

HORIZONTAL component

-1000 -100 -10 +10 +100 +1000



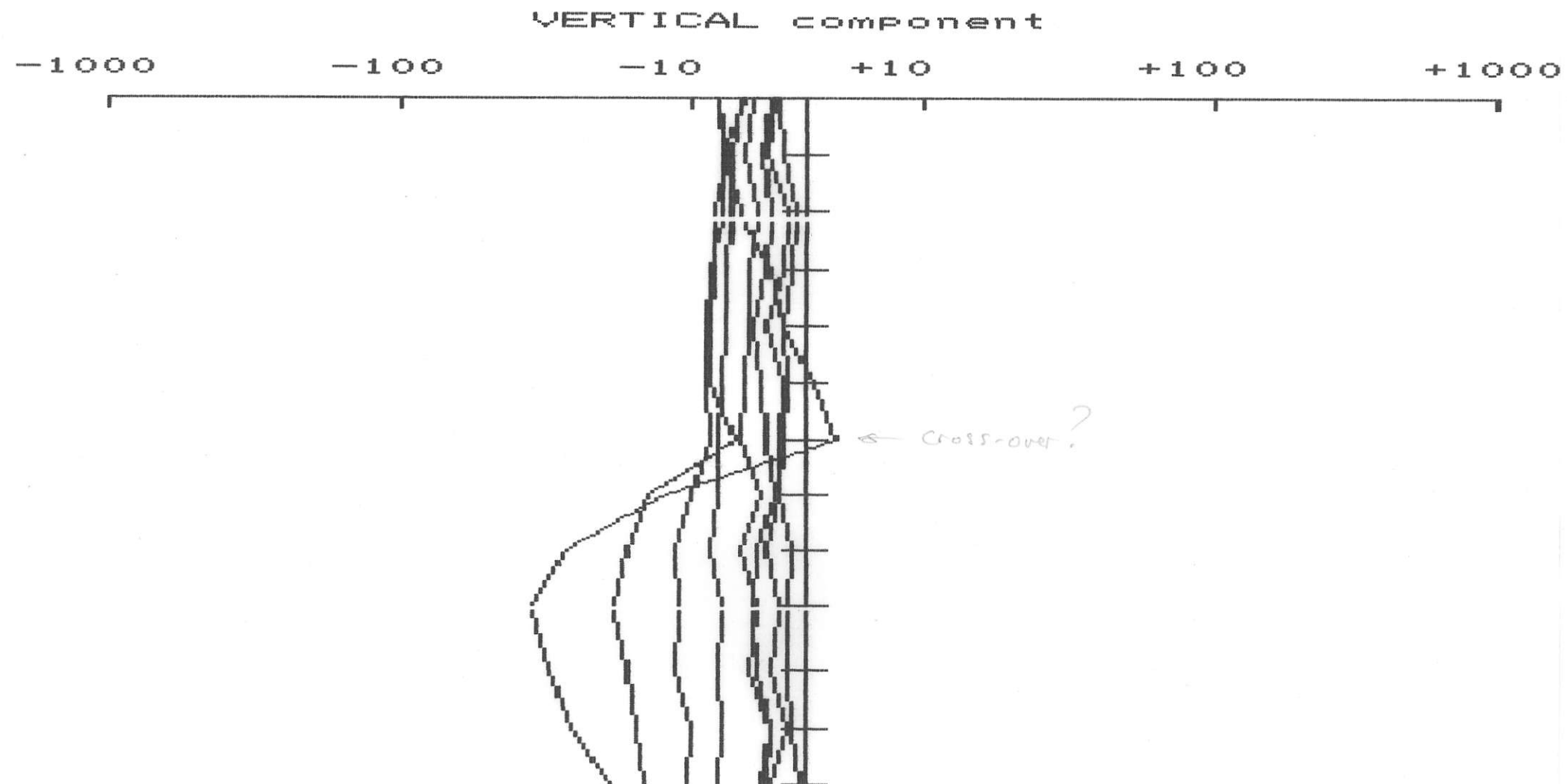
CRONE GEOPHYSICS Ltd.
DEEPEM

Client: CFC
Date: 6/1/8 15:51
Grid: 1
Gain: 500
Ramp Time: 1.5

Project: SICKER
Tx Loop: 3
Time Base: 10MS
ZTS: 628

LINE# 2100E

First station: 450S
Last station: 150N
Scale: 1: 5000



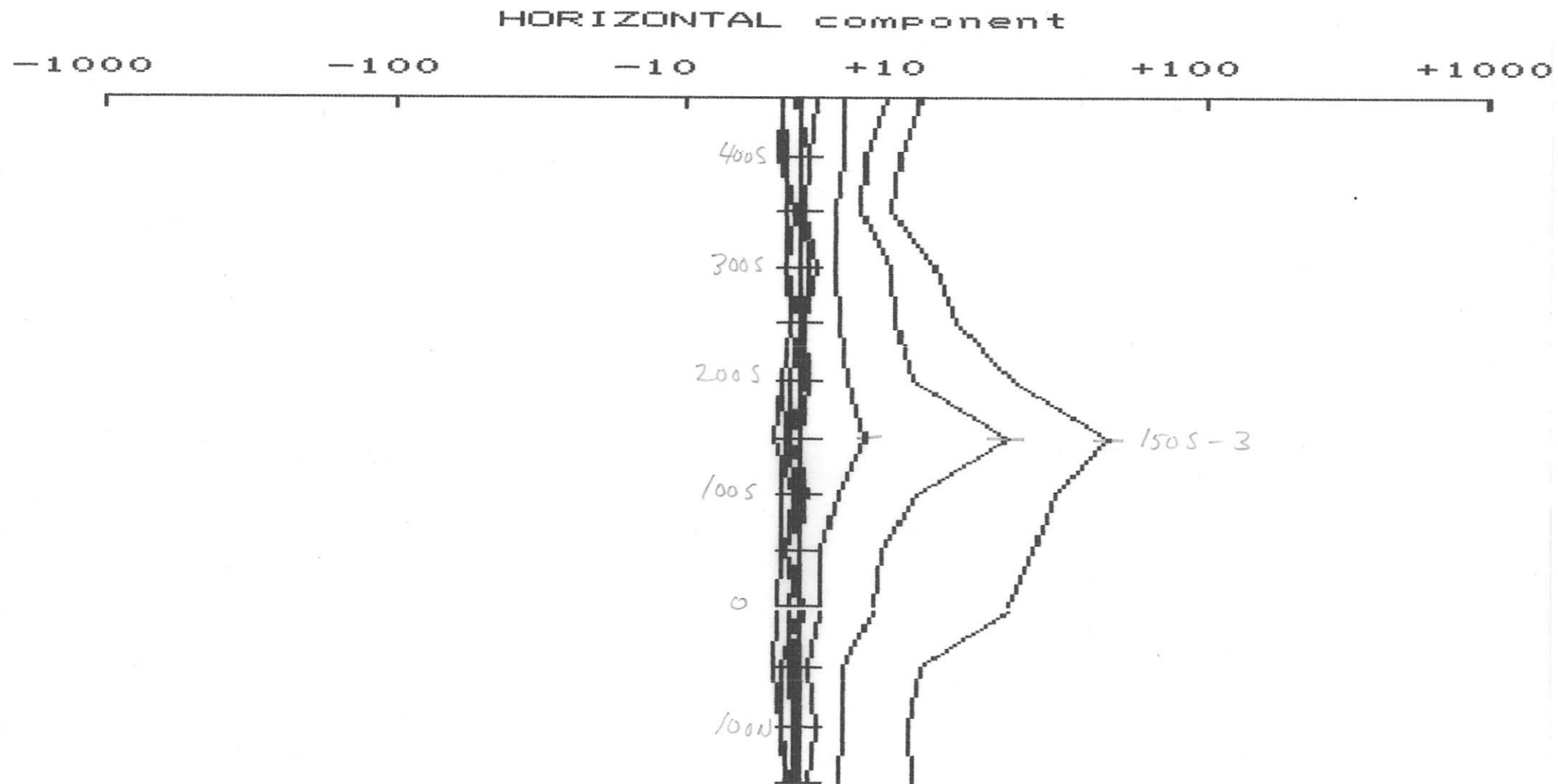
CRONE GEOPHYSICS Ltd.
DEEPEM

Client: CFC
Date: 6/1/8 15:51
Grid: 1
Gain: 500
Ramp Time: 1.5

Project: SICKER
Tx Loop: 3
Time Base: 10MS
ZTS: 628

LINE# 2100E

First station: 450S
Last station: 150N
Scale: 1: 5000



CRONE GEOPHYSICS Ltd.
DEEPEM

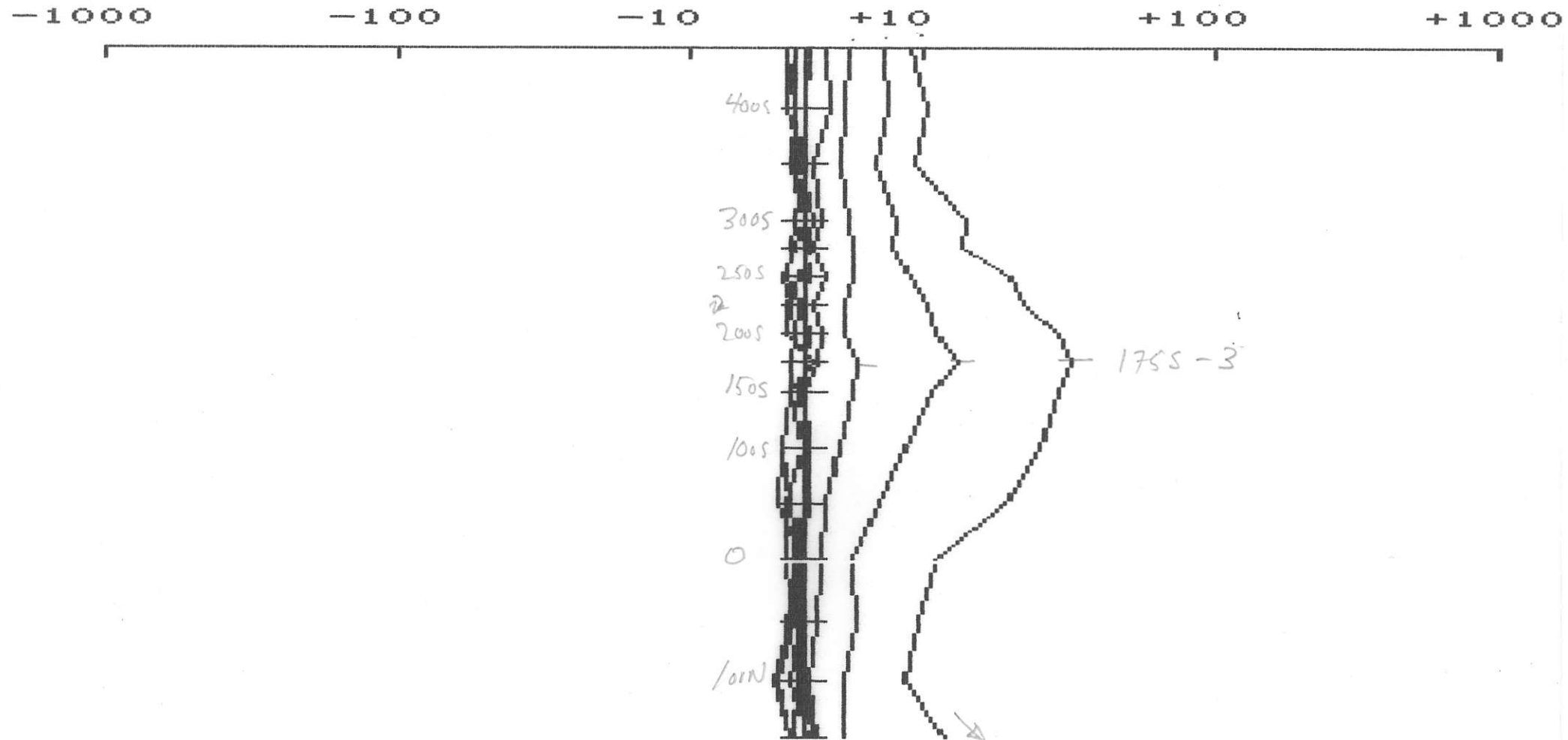
Client: CFC
Date: 61/8 16:37
Grid: 1
Gain: 500
Ramp Time: 1.5

Project: SICKER
Tx Loop: 3
Time Base: 10MS
ZTS: 628

LINE# 2200E

First station: 450S
Last station: 150N
Scale: 1: 5000

HORIZONTAL component



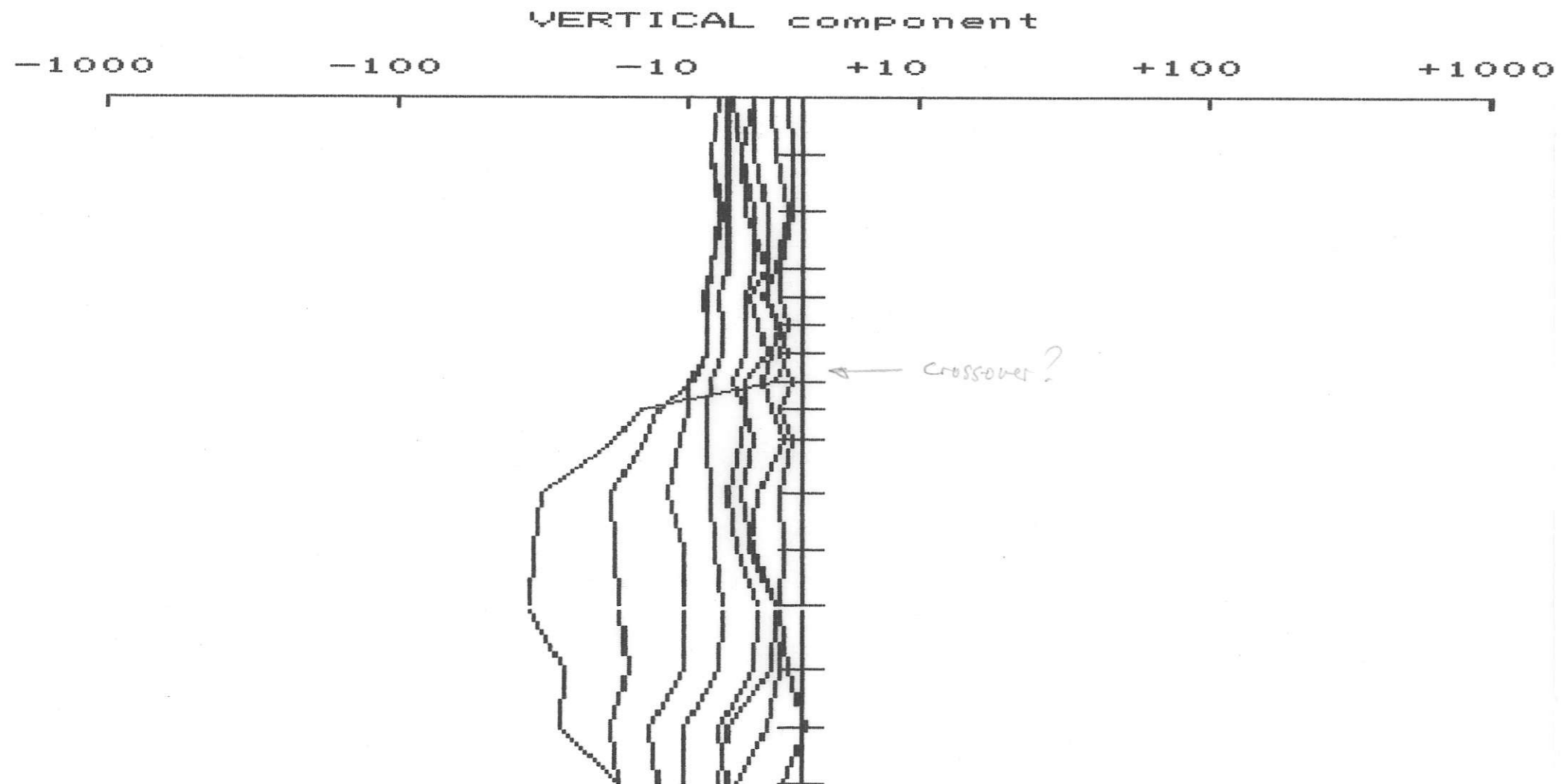
CRONE GEOPHYSICS Ltd.
DEEPEM

Client: CFC
Date: 61/8 16:37
Grid: 1
Gain: 500
Ramp Time: 1.5

Project: SICKER
Tx Loop: 3
Time Base: 10MS
ZTS: 628

LINE# 2200E

First station: 450S
Last station: 150N
Scale: 1: 5000



CRONE GEOPHYSICS Ltd.
DEEPEM

Client: CFC
Date: 61/8 17:29
Grid: 1
Gain: 500
Ramp Time: 1.5

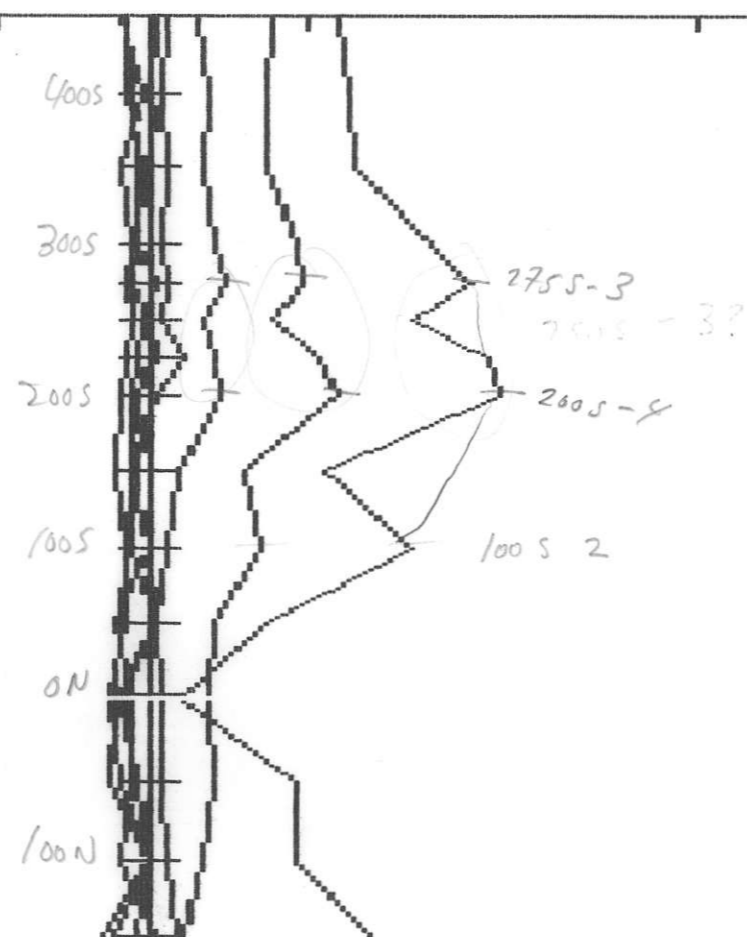
Project: SICKER
Tx Loop: 3
Time Base: 10MS
ZTS: 629

LINE# 2300WE

First station: 450S
Last station: 150N
Scale: 1: 5000

HORIZONTAL component

-1000 -100 -10 +10 +100 +1000



CRONE GEOPHYSICS Ltd.
DEEPEM

Client: CFC
Date: 6/1/8 17:29
Grid: 1
Gain: 500
Ramp Time: 1.5

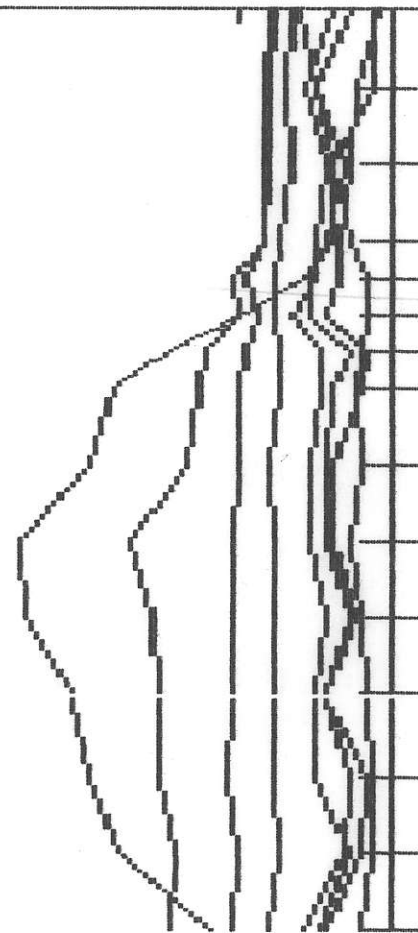
Project: SICKER
Tx Loop: 3
Time Base: 10MS
ZTS: 629

LINE# 2300W E

First station: 450S
Last station: 150N
Scale: 1: 5000

VERTICAL component

-1000 -100 -10 +10 +100 +1000



Cross-over?

CRONE GEOPHYSICS Ltd.
DEEPEM

Client: CFC
Date: 6/1/8 18:23
Grid: 1
Gain: 500
Ramp Time: 1.5

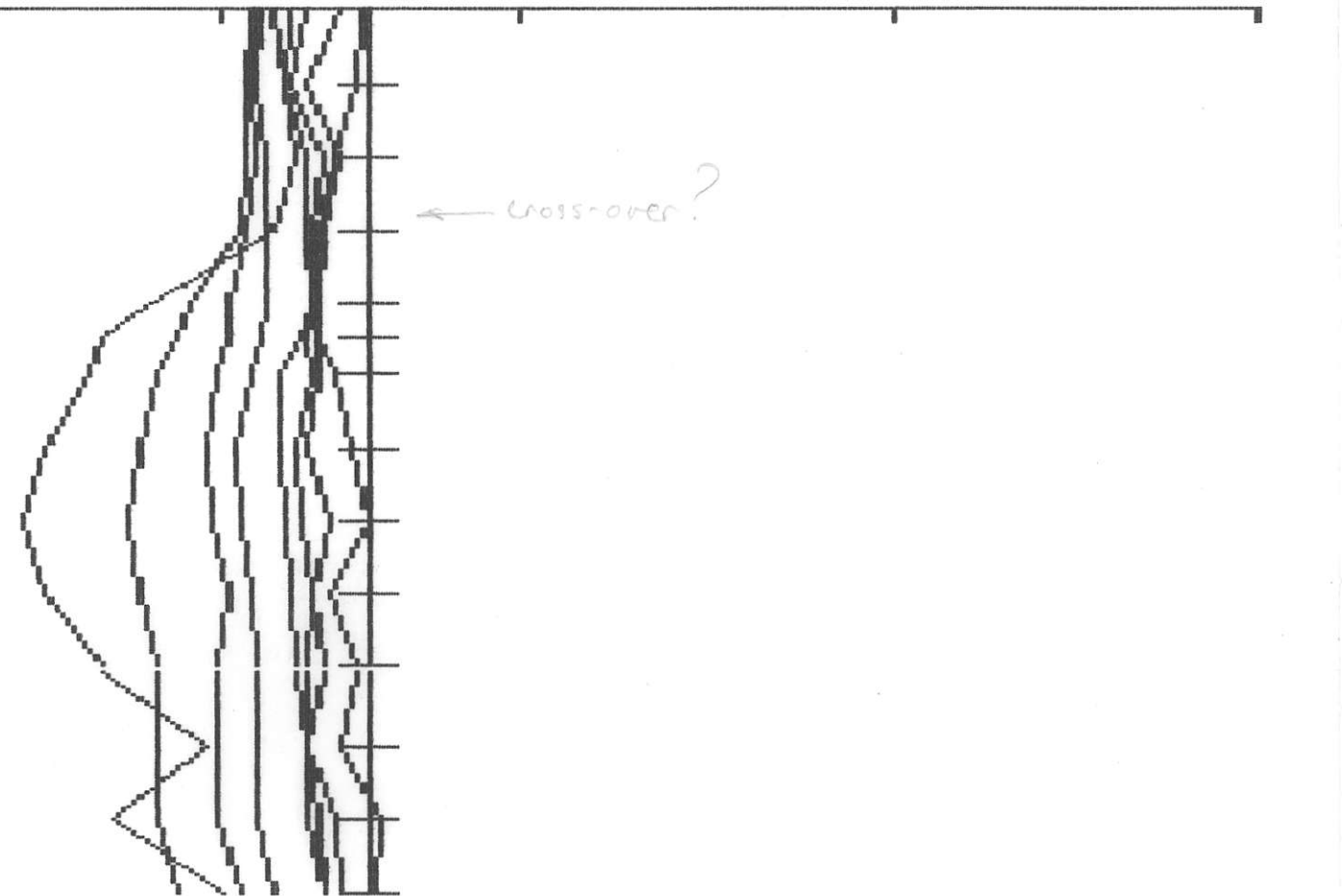
Project: SICKER
Tx Loop: 3
Time Base: 10MS
ZTS: 629

LINE# 2400WE

First station: 450S
Last station: 150N
Scale: 1: 5000

VERTICAL component

-1000 -100 -10 +10 +100 +1000



CRONE GEOPHYSICS Ltd.
DEEPEM

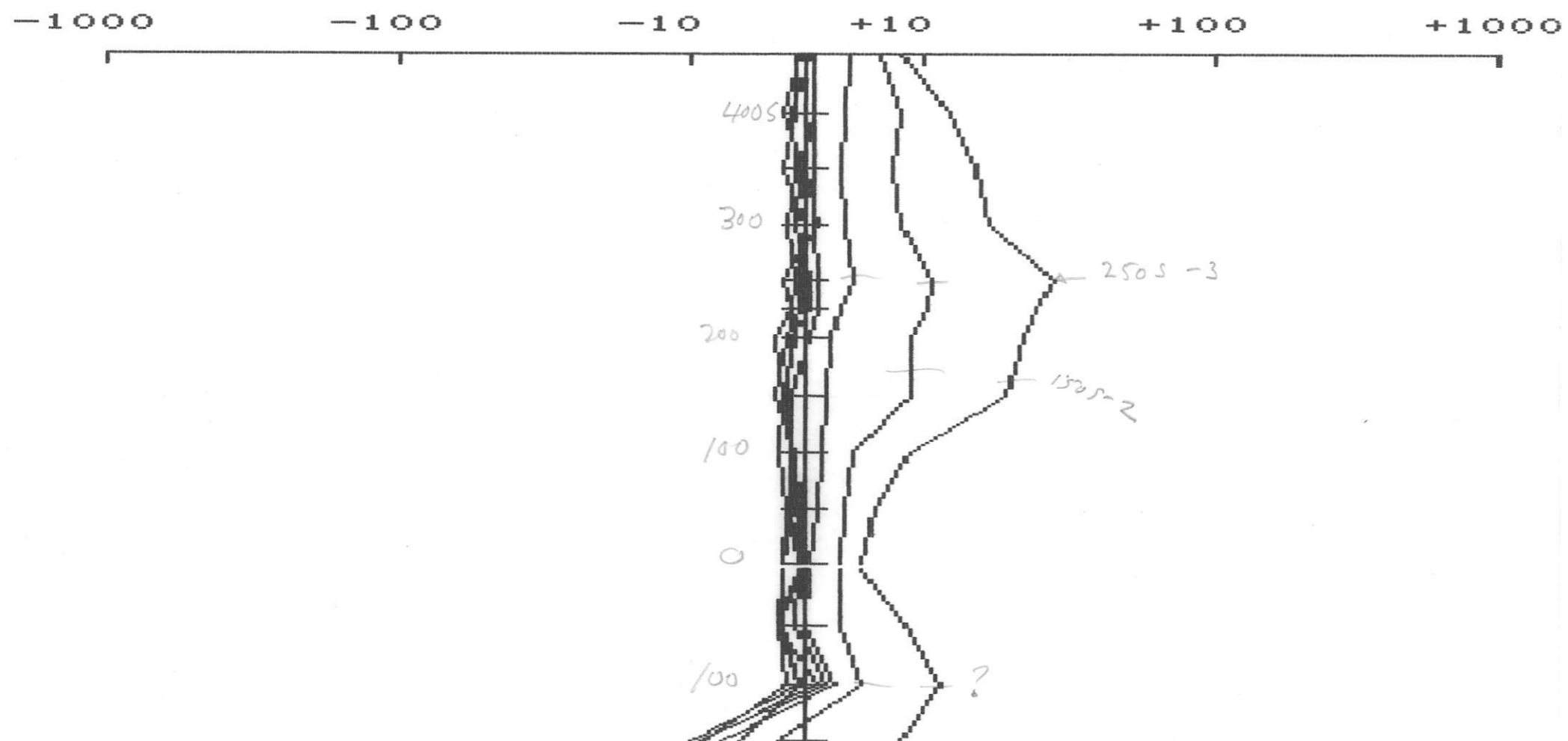
Client: CFC
Date: 61/8 18:23
Grid: 1
Gain: 500
Ramp Time: 1.5

Project: SICKER
Tx Loop: 3
Time Base: 10MS
ZTS: 629

LINE# 2400WE

First station: 450S
Last station: 150N
Scale: 1: 5000

HORIZONTAL component



CRONE GEOPHYSICS Ltd.
DEEPEM

Client: CFC
Date: 61/9 12:43
Grid: 1
Gain: 500
Ramp Time: 1.5

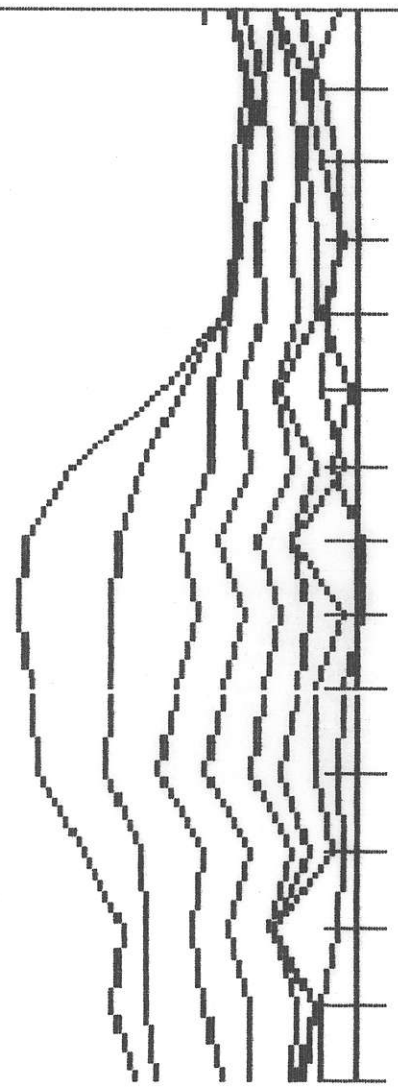
Project: SICKER
Tx Loop: 3
Time Base: 10MS
ZTS: 628

LINE# 2500E

First station: 550S
Last station: 150N
Scale: 1: 5000

VERTICAL component

-1000 -100 -10 +10 +100 +1000



CRONE GEOPHYSICS Ltd.
DEEPEM

Client: CFC
Date: 6/1/9 12:43
Grid: 1
Gain: 500
Ramp Time: 1.5

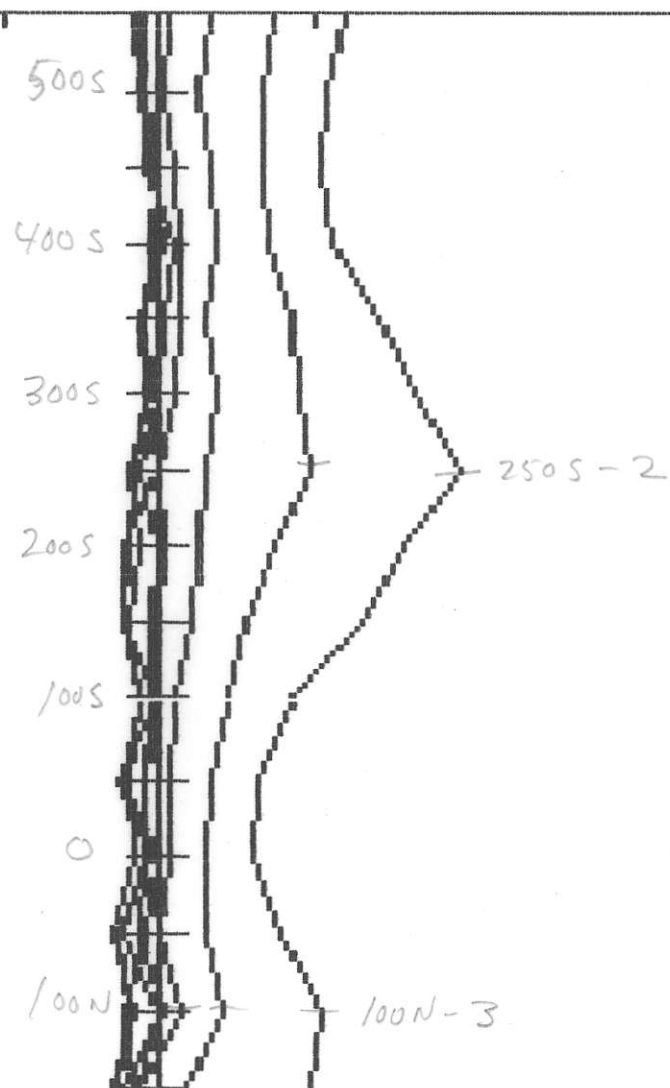
Project: SICKER
Tx Loop: 3
Time Base: 10MS
ZTS: 628

LINE# 2500E

First station: 550S
Last station: 150N
Scale: 1: 5000

HORIZONTAL component

-1000 -100 -10 +10 +100 +1000



CRONE GEOPHYSICS Ltd.
DEEPEM

Client: CFC
Date: 61/9 13:30
Grid: 1
Gain: 500
Ramp Time: 1.5

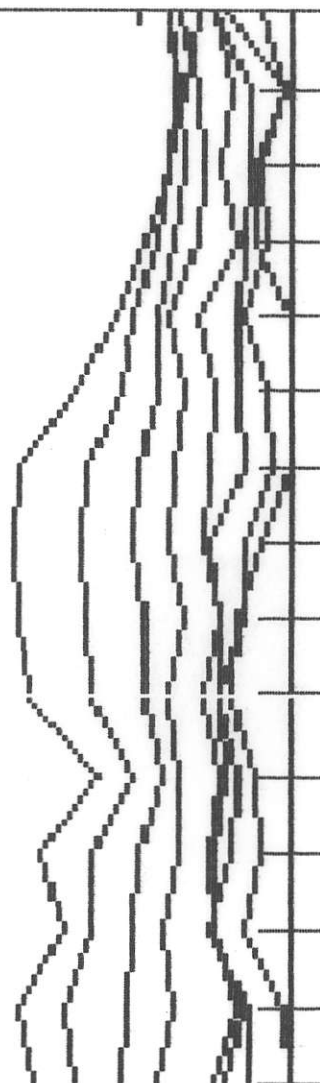
Project: STICKER
Tx Loop: 3
Time Base: 10MS
ZTS: 630

LINE# 2600E

First station: 550S
Last station: 150N
Scale: 1: 5000

VERTICAL component

-1000 -100 -10 +10 +100 +1000



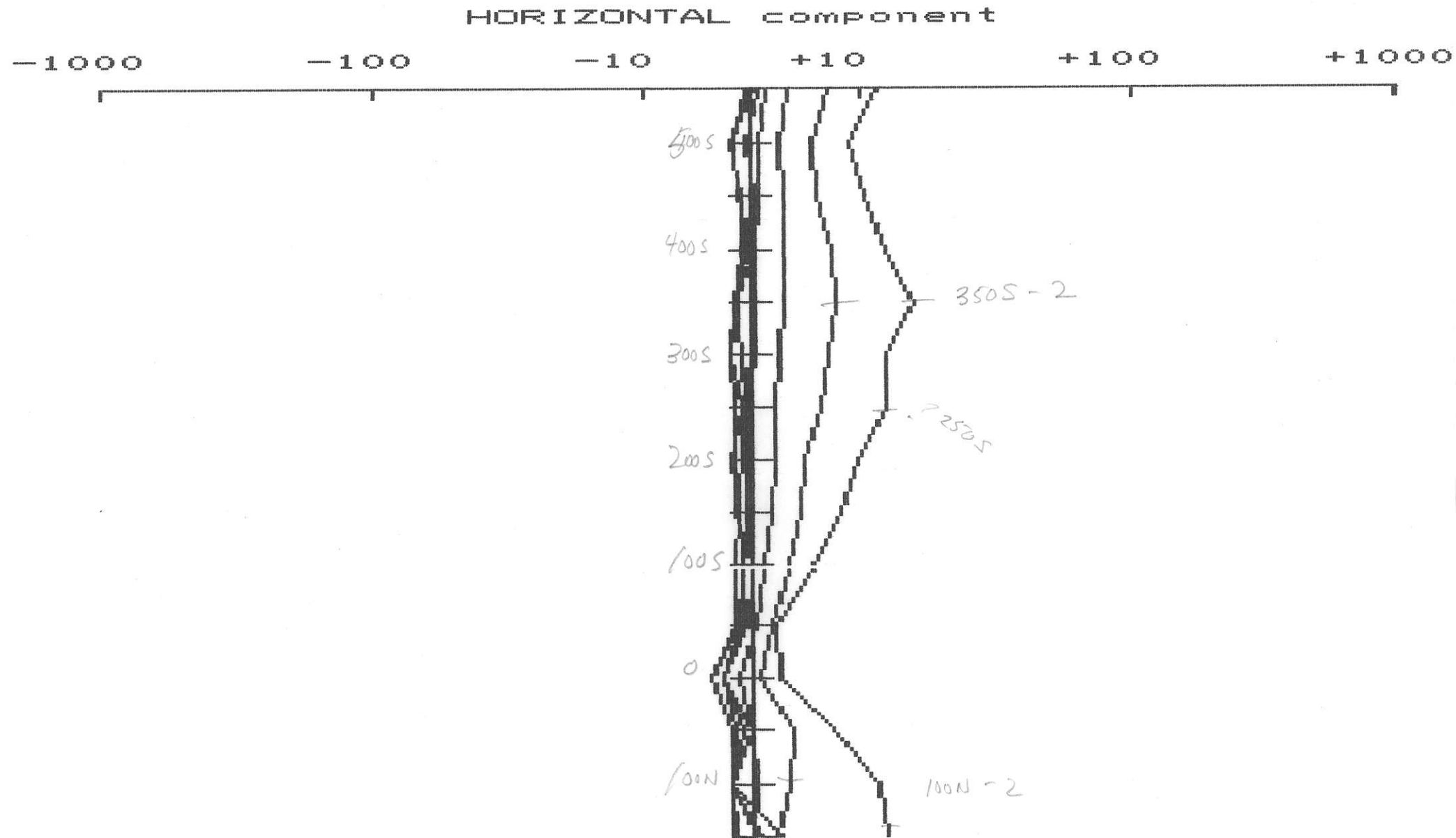
CRONE GEOPHYSICS Ltd.
DEEPEM

Client: CFC
Date: 6/1/9 13:30
Grid: 1
Gain: 500
Ramp Time: 1.5

Project: STICKER
Tx Loop: 3
Time Base: 10MS
ZTS: 630

LINE# 2600E

First station: 550S
Last station: 150N
Scale: 1: 5000



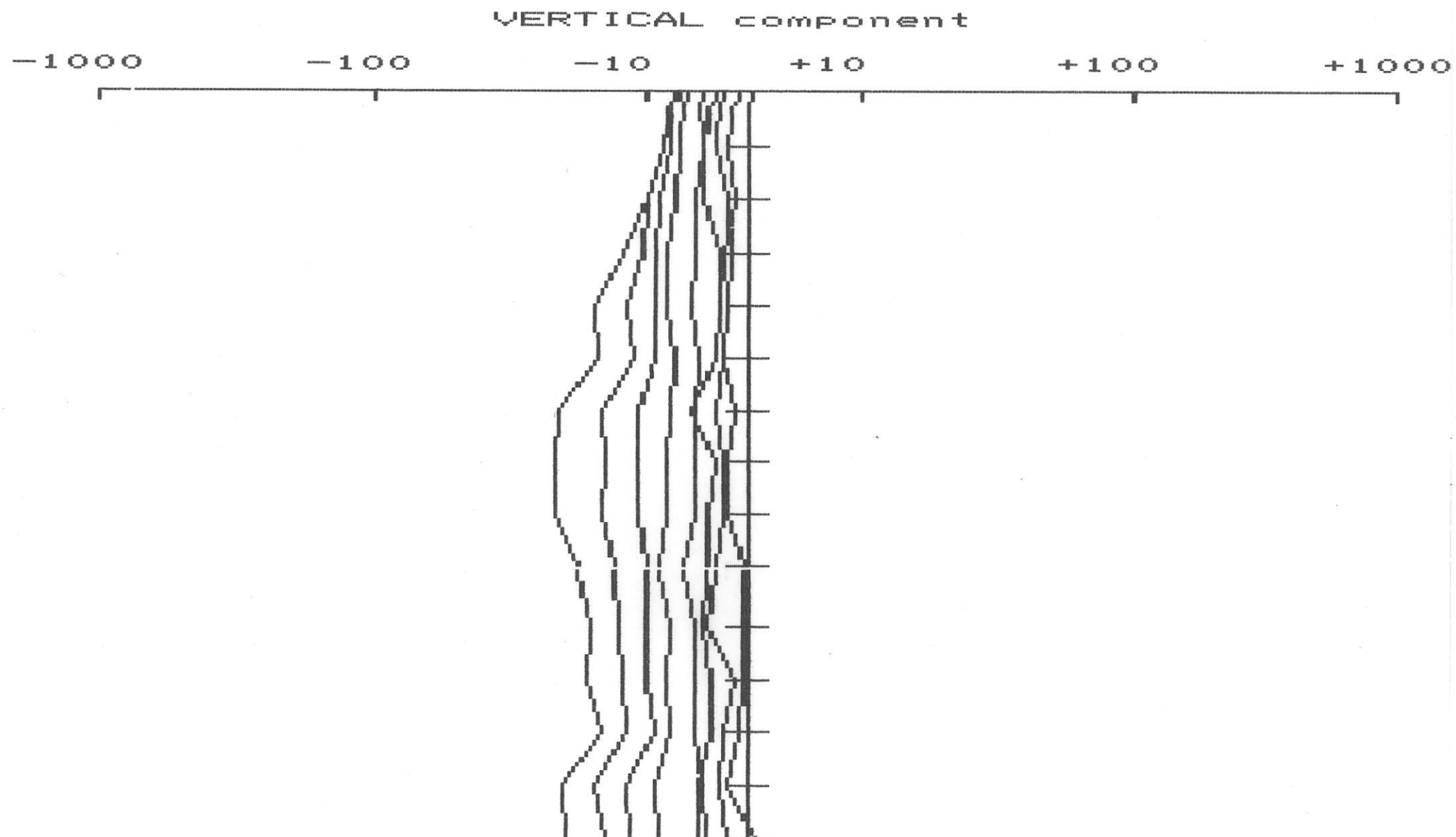
CRONE GEOPHYSICS Ltd.
DEEPEN

Client: CFC
Date: 6/9 14:45
Grid: 1
Gain: 500
Ramp Time: 1.5

Project: SICKER
Tx Loop: 3
Time Base: 10MS
ZTS: 628

LINE# 2700E

First station: 550S
Last station: 150N
Scale: 1: 5000



CRONE GEOPHYSICS Ltd.
DEEPEM

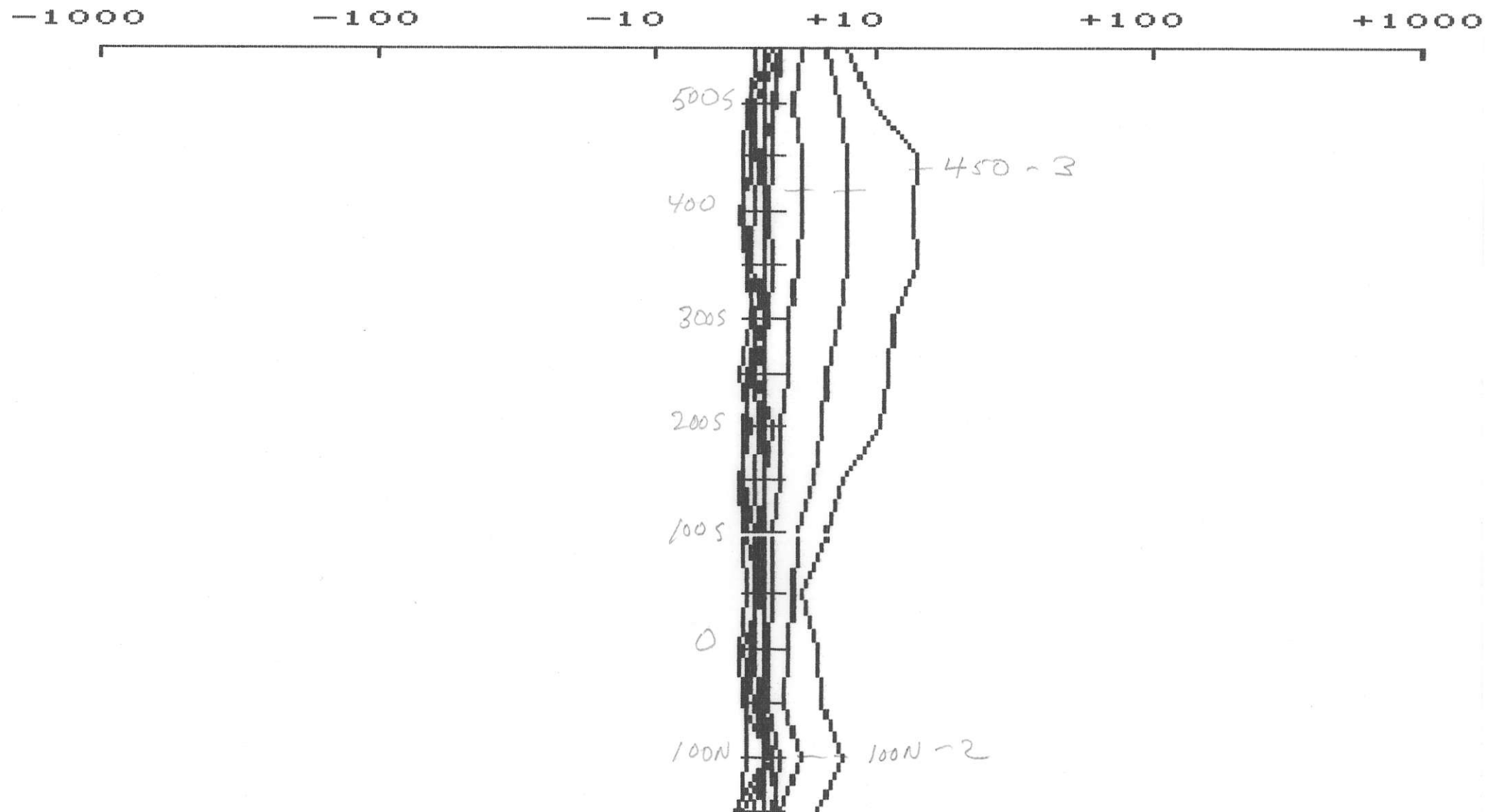
Client: CFC
Date: 61/9 14:45
Grid: 1
Gain: 500
Ramp Time: 1.5

Project: SICKER
Tx Loop: 3
Time Base: 10MS
ZTS: 628

LINE# 2700E

First station: 550S
Last station: 150N
Scale: 1: 5000

HORIZONTAL component



CRONE GEOPHYSICS Ltd.
DEEPEM

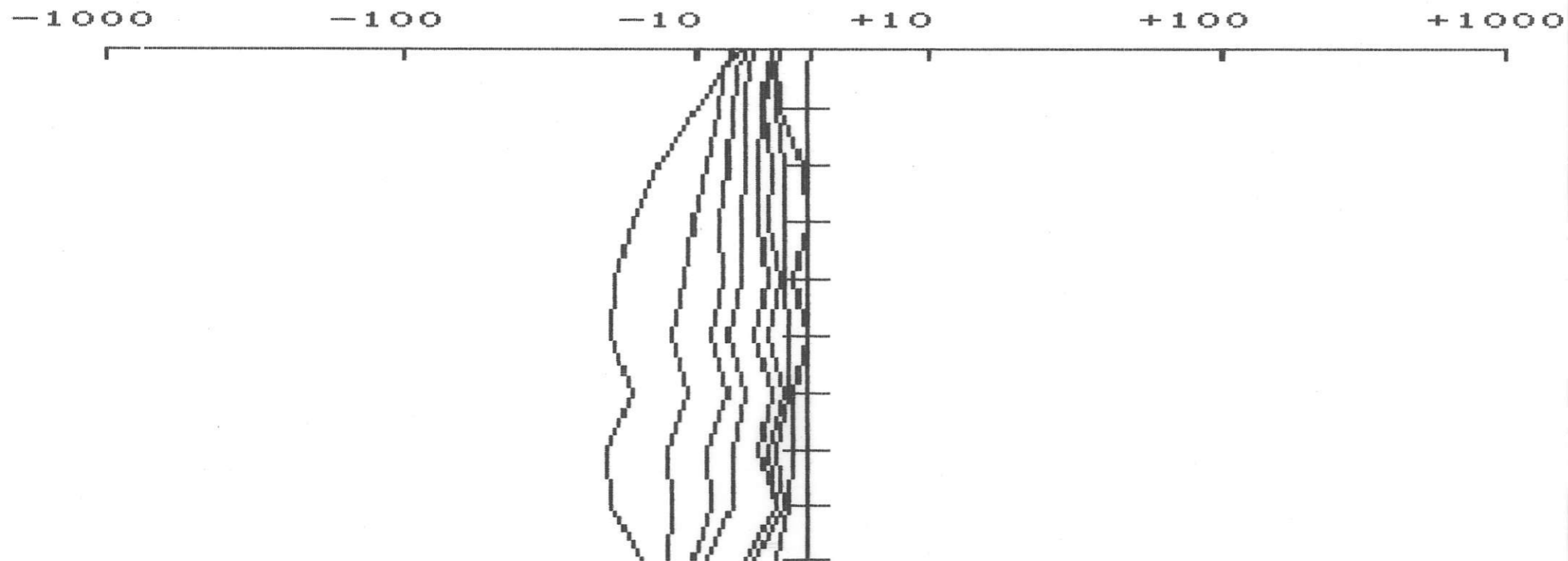
Client: CFC
Date: 62/0 12:45
Grid: 1
Gain: 500
Ramp Time: 1.5

Project: SICKER
Tx Loop: 4
Time Base: 10MS
ZTS: 628

LINE# 500E

First station: 100S
Last station: 350N
Scale: 1: 5000

VERTICAL component



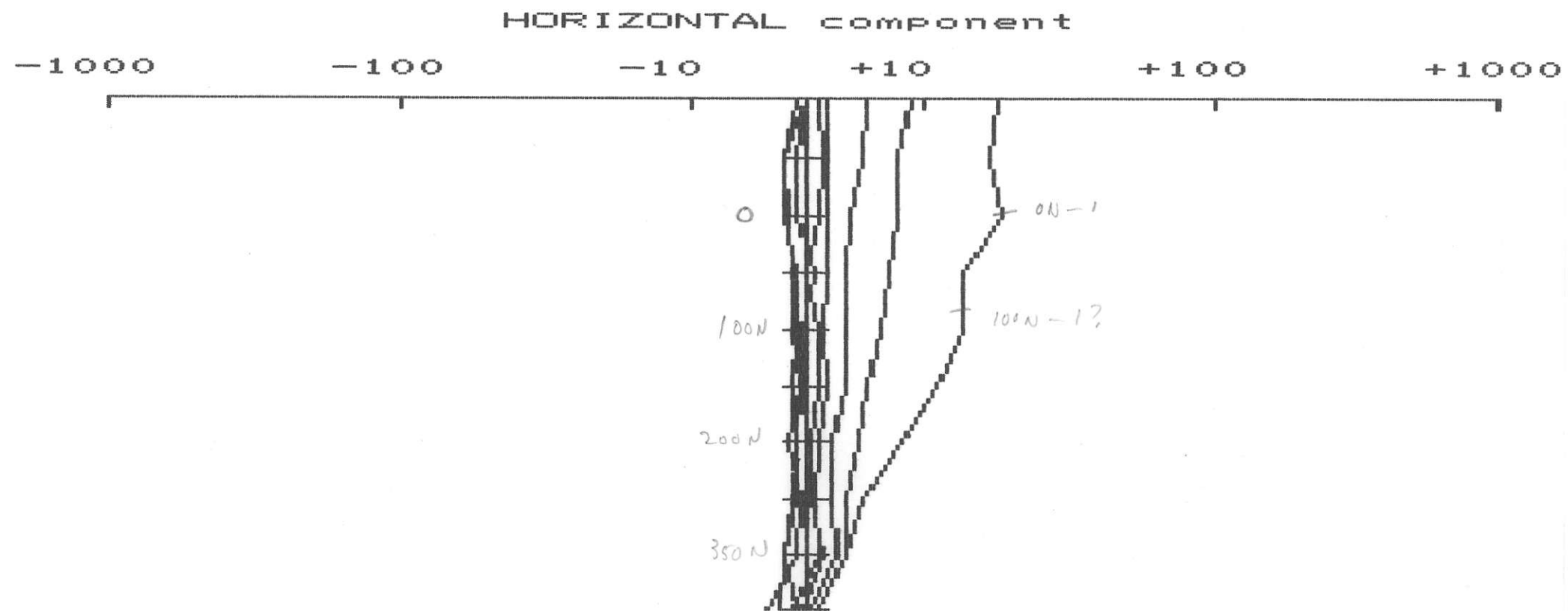
CRONE GEOPHYSICS Ltd.
DEEPEM

Client: CFC
Date: 62/0 12:45
Grid: 1
Gain: 500
Ramp Time: 1.5

Project: SICKER
Tx Loop: 4
Time Base: 10MS
ZTS: 628

LINE# 500E

First station: 100S
Last station: 350N
Scale: 1: 5000



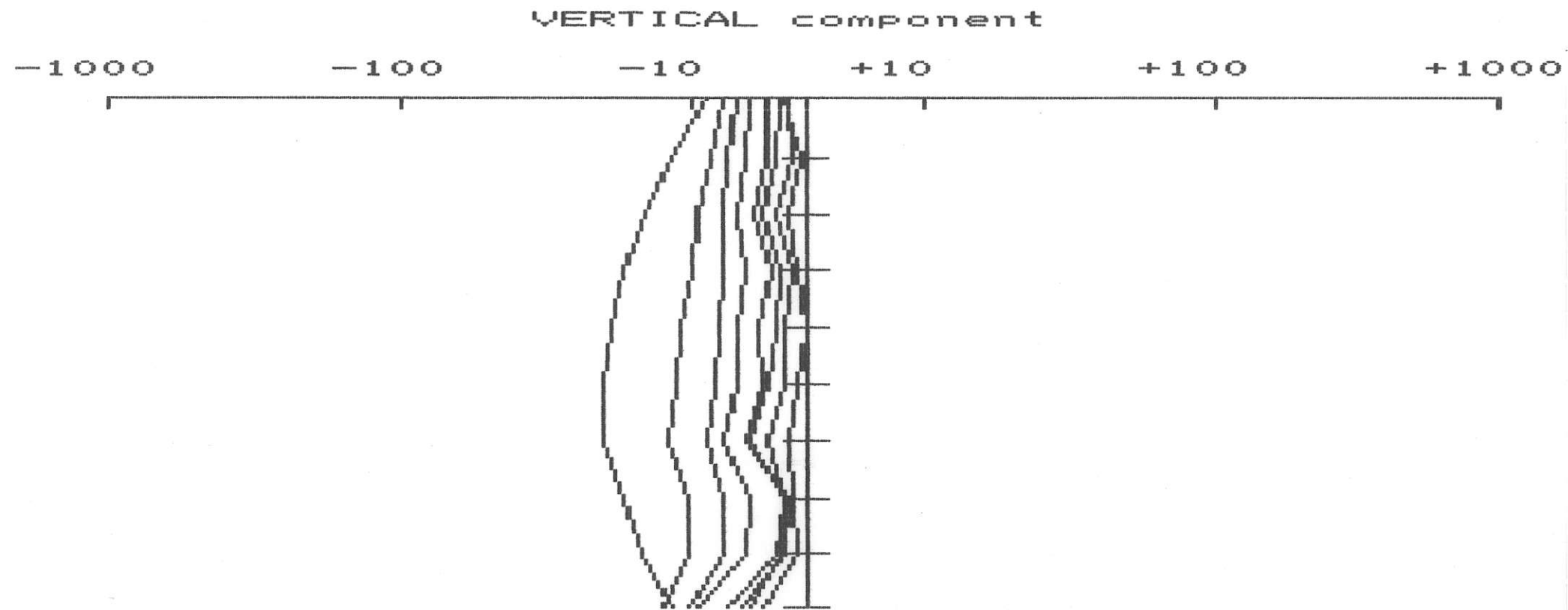
CRONE GEOPHYSICS Ltd.
DEEPEM

Client: CFC
Date: 62/0 14:08
Grid: 1
Gain: 500
Ramp Time: 1.5

Project: STICKER
Tx Loop: 4
Time Base: 10MS
ZTS: 630

LINE# 600E

First station: 100S
Last station: 350N
Scale: 1: 5000



CRONE GEOPHYSICS Ltd.
DEEPEM

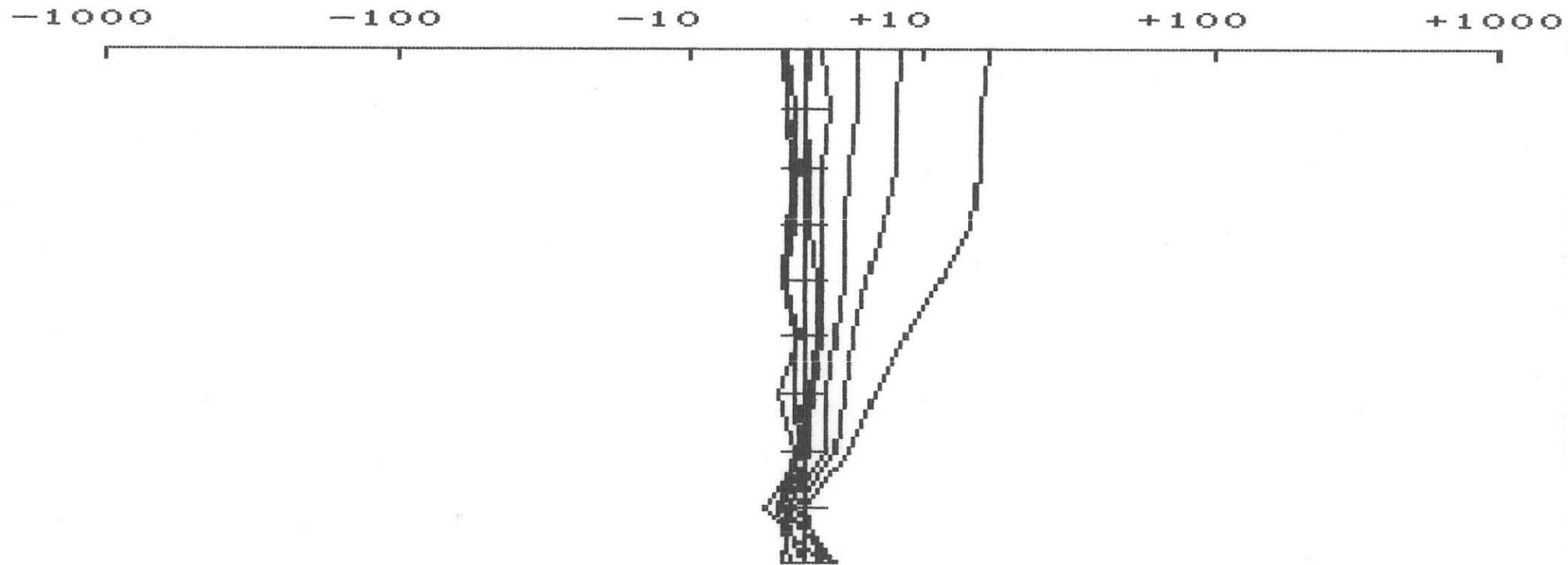
Client: CFC
Date: 62/0 14:08
Grid: 1
Gain: 500
Ramp Time: 1.5

Project: STICKER
Tx Loop: 4
Time Base: 10MS
ZTS: 630

LINE# 600E

First station: 100S
Last station: 350N
Scale: 1: 5000

HORIZONTAL component



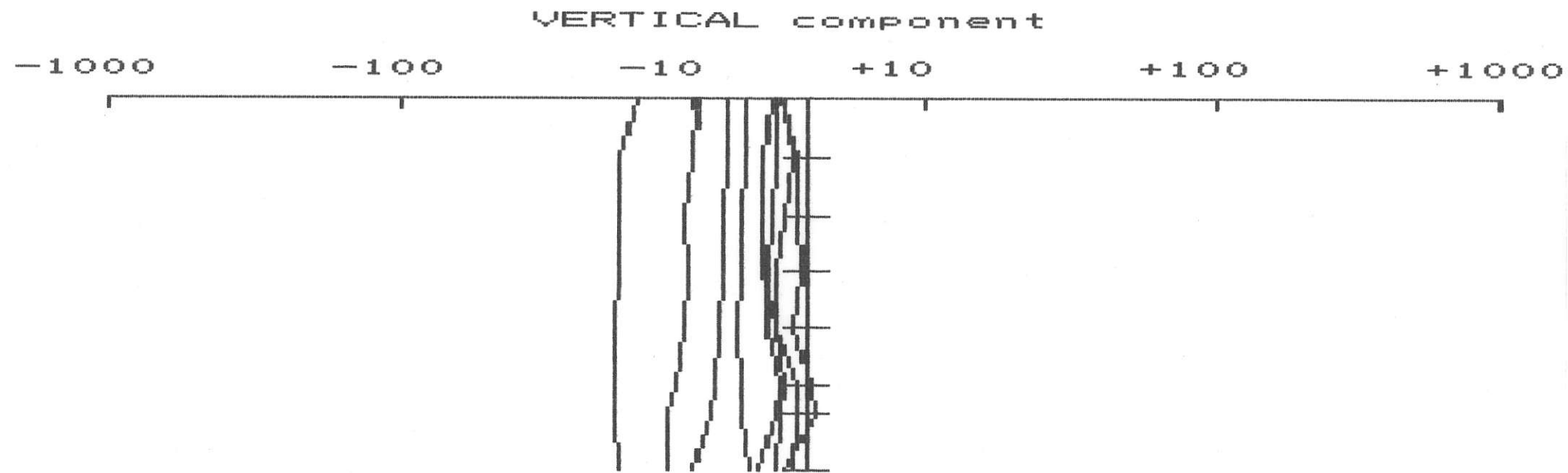
CRONE GEOPHYSICS Ltd.
DEEPEM

Client: CFC
Date: 62/0 14:30
Grid: 1
Gain: 500
Ramp Time: 1.5

Project: SICKER
Tx Loop: 4
Time Base: 10MS
ZTS: 628

LINE# 700E

First station: BL
Last station: 325N
Scale: 1: 5000



CRONE GEOPHYSICS Ltd.
DEEPEM

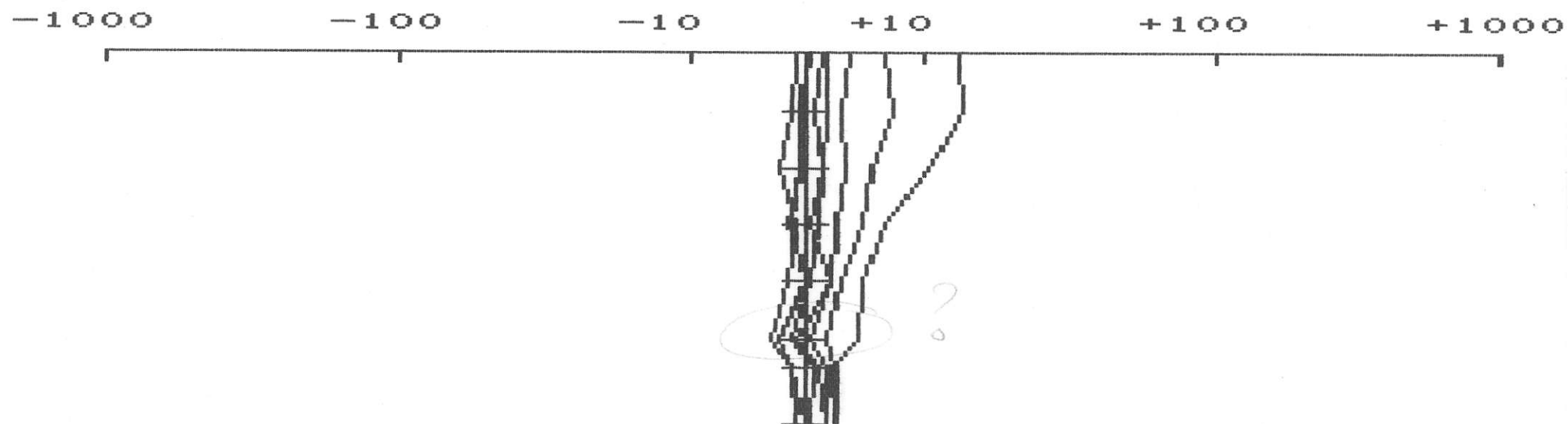
Client: CFC
Date: 62/0 14:30
Grid: 1
Gain: 500
Ramp Time: 1.5

Project: SICKER
Tx Loop: 4
Time Base: 10MS
ZTS: 628

LINE# 700E

First station: BL
Last station: 325N
Scale: 1: 5000

HORIZONTAL component



CRONE GEOPHYSICS Ltd.
BOREHOLE PEM

File:BW4MTS

Client: CFC
Date-time: 62/1 1:54
DDH#: MTS4
Tx LOOP: W
Gain: 250 Ramp Time: 1.5
Project: SICKER
ZTS: 614
Time Base: 10MS

DEPTH	Ch.1	Ch.2	Ch.3	Ch.4	Ch.5	Ch.6	Ch.7	Ch.8	PP	GAIN
10m	-5.5	-2.6	-0.5	-1.1	-0.1	-1.2	-0.6	0.6	905	0
20m	-5.9	-3.8	-2.1	-2.2	-0.2	-1.0	-0.1	0.2	937	0
30m	-5.6	-3.2	-2.1	-1.4	-0.3	-0.5	-1.0	-0.2	899	0
40m	-4.5	-3.3	-1.9	-0.6	0.2	-0.6	-0.2	-0.6	804	0
50m	-3.1	-2.1	-0.7	-0.9	0.5	-0.1	0.0	-1.2	629	0
60m	-2.0	-1.3	-0.9	-0.7	-0.2	-0.8	0.6	-1.2	401	0
70m	-0.2	0.7	-0.4	0.6	0.3	0.0	0.2	-1.0	200	0
80m	1.1	1.5	0.2	0.0	0.3	-0.8	-0.5	-0.4	12	0
90m	2.1	1.9	0.3	0.3	0.2	-0.1	0.7	0.4	154	0
100m	3.1	1.9	0.6	1.6	0.4	-0.8	0.7	0.9	211	0
110m	2.9	1.9	1.1	0.5	0.9	-0.4	0.4	0.8	244	0
120m	4.0	2.1	0.9	0.8	0.6	-0.4	0.2	-0.2	270	0
130m	4.1	2.1	1.4	1.2	1.1	-0.2	0.8	-0.4	273	0
140m	4.4	2.1	0.9	0.7	0.5	-0.4	0.1	-0.8	266	0
150m	4.5	2.3	1.4	1.1	0.5	-0.1	0.7	-0.7	275	0
160m	4.4	1.9	1.1	0.8	0.8	0.0	0.2	-0.1	230	0
170m	4.2	1.6	0.9	0.1	0.1	-0.2	-0.1	-0.2	207	0

CRONE GEOPHYSICS Ltd.
BOREHOLE PEM

File:BE4MTS

Client: CFC
Date-time: 62/1 1:42
DDH#: MTS4
Tx LOOP: E
Gain: 250 Ramp Time: 1.5
Project: SICKER
ZTS: 614
Time Base: 10MS

DEPTH	Ch.1	Ch.2	Ch.3	Ch.4	Ch.5	Ch.6	Ch.7	Ch.8	PP	GAIN
10m	-8.8	-4.7	-2.1	-1.2	0.0	0.1	-1.2	-1.4	226	0
20m	-6.9	-3.5	-2.8	-2.5	0.3	0.1	-0.5	-0.8	6	0
30m	-4.8	-1.5	-1.7	-1.3	-0.1	-0.5	-0.8	-1.2	659	0
40m	-2.3	-1.2	-1.0	-0.7	0.4	-0.8	0.6	0.1	475	0
50m	-1.1	-0.9	-0.8	-0.5	-0.8	-1.2	-0.6	-1.5	218	0
60m	0.8	-0.2	-0.3	-0.5	-0.2	-0.6	0.2	0.0	-64	0
70m	1.1	0.9	0.2	-0.2	0.2	-0.7	-1.0	-1.0	45	0
80m	1.4	1.2	1.0	-0.2	-0.4	-0.4	-0.7	-0.3	113	0
90m	2.1	1.3	0.5	0.2	0.1	-0.5	0.4	-0.1	161	0
100m	2.3	1.6	0.5	0.3	0.6	-0.8	-0.4	-0.2	283	0
110m	2.5	2.0	0.5	-0.1	-0.2	0.2	0.2	0.3	192	0
120m	2.7	1.5	0.7	0.1	0.2	-0.4	-0.4	0.2	192	0
130m	2.9	1.6	0.6	0.6	-0.4	-0.8	-0.2	-0.1	181	0
140m	2.9	1.3	0.5	0.1	-0.2	-1.1	-0.9	0.2	172	0
150m	3.4	1.4	0.7	0.1	0.1	-1.3	-0.8	0.3	162	0
160m	3.3	1.5	0.3	0.1	-0.1	-0.5	0.4	0.8	150	0
170m	3.2	1.5	0.5	0.2	0.1	-0.4	-0.5	-0.5	138	0

CRONE GEOPHYSICS Ltd.
BOREHOLE PEM

File:BS4MTS

Client: CFC
Date-time: 62/1 1:41
DDH#: MTS4
Tx LOOP: S
Gain: 250 Ramp Time: 1.5
Project: SICKER
ZTS: 614
Time Base: 10MS

DEPTH	Ch.1	Ch.2	Ch.3	Ch.4	Ch.5	Ch.6	Ch.7	Ch.8	PP	GAIN
10m	-8.0	-5.6	-3.6	-1.1	0.8	0.1	0.1	-1.1	179	0
20m	-3.3	-1.5	-1.4	-1.1	-0.4	-0.8	0.1	0.3	603	0
30m	-0.8	-0.5	-0.4	-1.0	-0.1	-0.8	0.3	-0.7	263	0
40m	0.3	0.5	-0.4	-0.5	-0.6	-0.6	0.0	-0.3	-99	0
50m	0.7	1.1	0.3	-0.3	-0.6	-0.5	0.2	-0.5	-3	0
60m	1.2	1.4	0.3	-0.3	0.2	-0.3	0.5	0.0	57	0
70m	1.8	1.5	0.6	0.5	0.2	-0.3	0.2	-1.0	87	0
80m	1.4	1.6	0.5	-0.8	-0.3	-1.1	-1.2	-0.9	105	0
90m	2.0	1.6	0.5	-0.3	-0.2	-0.6	-0.3	-0.5	119	0
100m	2.0	1.4	0.6	-0.3	0.5	-0.3	0.6	-0.2	108	0
110m	2.2	1.5	0.3	-0.2	0.2	-0.3	-0.1	0.2	109	0
120m	2.6	1.4	-0.5	-1.3	-4.1	-4.8	2.1	-8.2	84	0
130m	2.4	1.2	0.0	-0.3	0.1	-1.0	-0.5	-0.6	101	0
140m	2.6	1.0	0.4	-0.6	-0.1	-0.7	-0.8	-0.3	99	0
150m	2.6	1.7	0.4	-0.6	-0.3	-1.0	-0.1	1.1	93	0
170m	2.9	1.4	0.2	-0.6	-0.2	-0.1	0.6	0.1	87	0
170m	2.9	1.5	0.7	-0.1	0.1	-0.8	-0.6	-0.4	82	0

```

#####
Client: CFC                                Project: SICKER
Date-time: 62/1 1:31
DDH#: MTS4
Tx LOOP: C                                ZTS: 614
Gain: 250    Ramp Time: 1.5                Time Base: 10MS
#####

```

PTH	Ch.1	Ch.2	Ch.3	Ch.4	Ch.5	Ch.6	Ch.7	Ch.8	PP	GAIN
10m	60.6	41.3	29.1	23.0	16.3	11.0	6.9	6.3	229	0
20m	63.0	43.4	31.4	22.0	16.5	8.9	3.9	6.0	231	0
30m	70.8	48.5	34.6	24.1	18.0	10.1	5.9	4.9	231	0
40m	85.2	58.5	42.2	28.9	20.7	11.9	7.5	5.6	231	0
50m	97.5	66.6	47.1	32.5	23.4	12.6	7.4	5.9	231	0
60m	88.8	61.5	43.2	29.9	22.1	12.2	7.3	6.5	231	0
70m	66.1	45.2	32.3	22.3	16.4	9.1	4.8	3.7	231	0
30m	46.2	31.1	21.8	15.3	11.6	6.0	4.0	3.7	231	0
90m	31.5	21.1	14.8	10.0	8.5	3.5	2.2	3.9	229	0
00m	23.1	14.6	10.5	7.7	7.0	2.5	1.0	1.6	219	0
10m	17.3	10.8	7.5	5.1	5.5	2.2	0.8	0.9	205	0
20m	12.9	7.9	5.5	3.5	4.3	1.5	1.2	1.6	171	0
30m	10.9	6.6	4.6	3.1	4.3	1.2	0.5	0.7	100	0
40m	8.8	5.2	3.6	2.6	3.6	1.2	0.2	1.8	870	0
50m	7.8	4.6	3.0	2.0	2.6	0.9	1.1	1.9	731	0
60m	6.6	3.5	2.1	1.1	1.7	0.6	0.5	0.6	571	0
70m	5.8	2.8	1.9	0.6	1.2	-0.6	0.2	1.0	461	0

CRONE GEOPHYSICS Ltd.
BOREHOLE PEM

File:BN4MTS

Client: CFC
Date-time: 62/1 1:62
DDH#: MTS4
Tx LOOP: N
Gain: 250 Ramp Time: 1.5
Project: SICKER
ZTS: 614
Time Base: 10MS

DEPTH	Ch.1	Ch.2	Ch.3	Ch.4	Ch.5	Ch.6	Ch.7	Ch.8	PP	GAIN
10m	-10.9	-7.5	-5.7	-2.9	-2.2	0.4	-2.1	-0.5	38	0
20m	-19.6	-13.2	-8.5	-5.1	-3.2	-2.6	-1.0	0.2	282	0
30m	-36.7	-23.2	-16.1	-10.5	-5.5	-3.9	-2.7	-2.1	283	0
40m	-59.9	-39.8	-26.9	-17.0	-10.8	-6.9	-4.2	-3.7	283	0
50m	-69.1	-46.6	-31.4	-20.9	-12.0	-8.3	-4.4	-2.9	283	0
60m	-54.1	-36.7	-24.4	-16.6	-9.3	-7.3	-4.0	-2.4	283	0
70m	-26.2	-17.5	-11.3	-7.0	-3.9	-3.1	-1.7	-1.7	284	0
80m	-3.7	-3.1	-1.2	-0.2	-0.4	-1.5	-0.3	-1.3	446	0
90m	12.9	7.5	6.2	5.8	8.3	2.3	2.1	0.1	236	0
100m	23.8	15.1	10.8	9.1	10.5	2.9	2.2	1.6	252	0
110m	32.9	19.4	14.0	11.1	12.5	4.1	3.1	2.5	251	0
120m	34.8	21.3	15.3	11.9	13.0	4.1	3.1	1.6	252	0
130m	35.5	21.9	15.3	12.5	12.8	4.5	3.3	1.7	252	0
140m	33.6	20.2	14.2	11.8	12.4	3.9	2.8	2.2	253	0
150m	30.4	17.5	12.3	10.0	11.4	3.4	2.7	1.9	253	0
160m	27.1	15.0	10.7	8.8	10.5	2.6	2.5	1.7	253	0
170m	22.8	12.4	8.5	7.9	9.7	2.0	1.4	1.3	253	0

CRONE GEOPHYSICS Ltd.
BOREHOLE-PEM

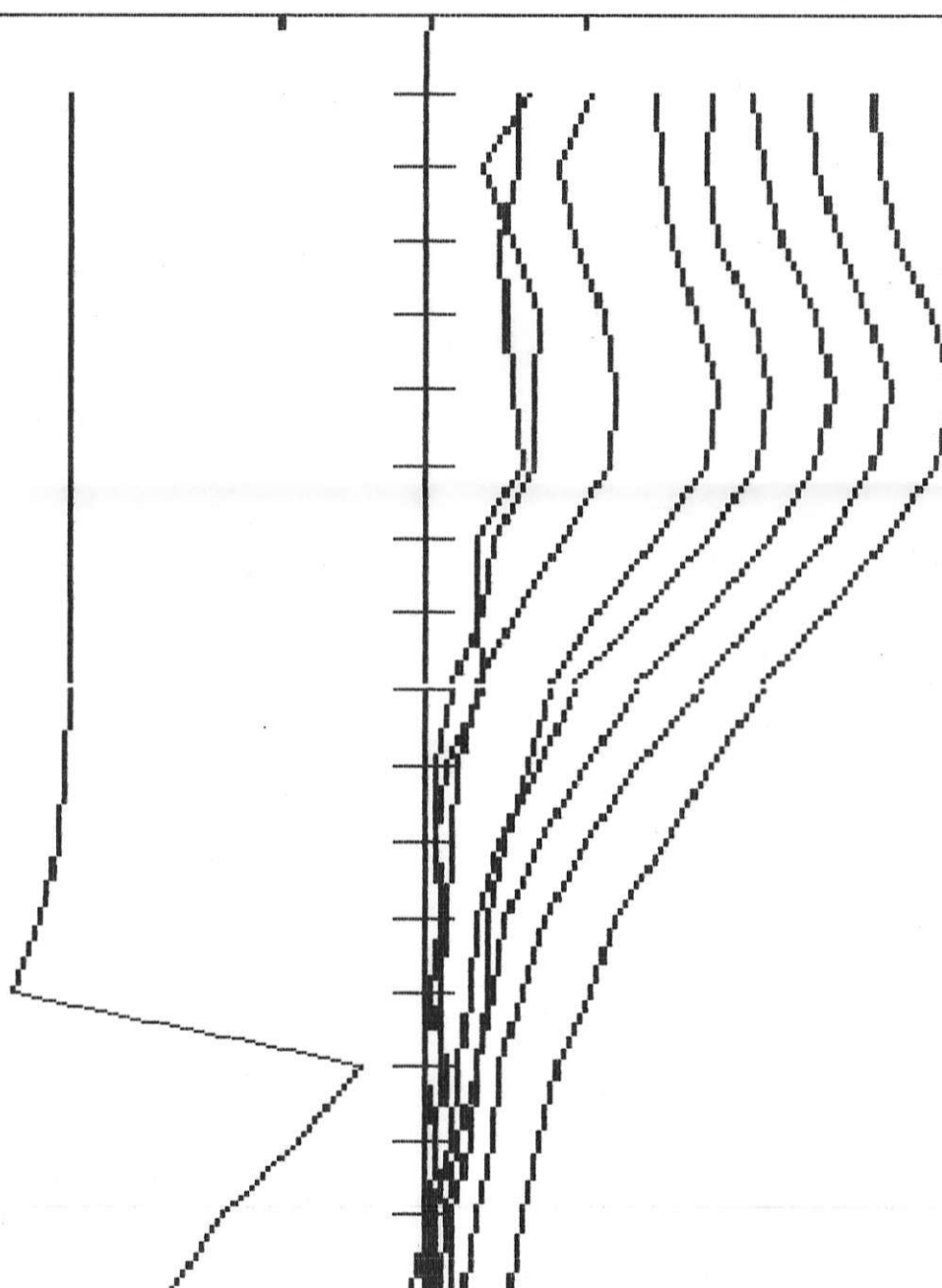
Client: CFC
Date: 62/1 1:31
Grid:
Gain: 250
Ramp Time: 1.5

Project: SICKER
Tx Loop: C
Time Base: 10MS
ZTS: ZTS: 614

DDH# MTS4

Top of log: 10m
Bottom of log: 170m
Scale: 1:1000

-1000 Primary Pulse +1000
-1000 -100 -10 +10 +100 +10



CRONE GEOPHYSICS Ltd.
BOREHOLE-PEM

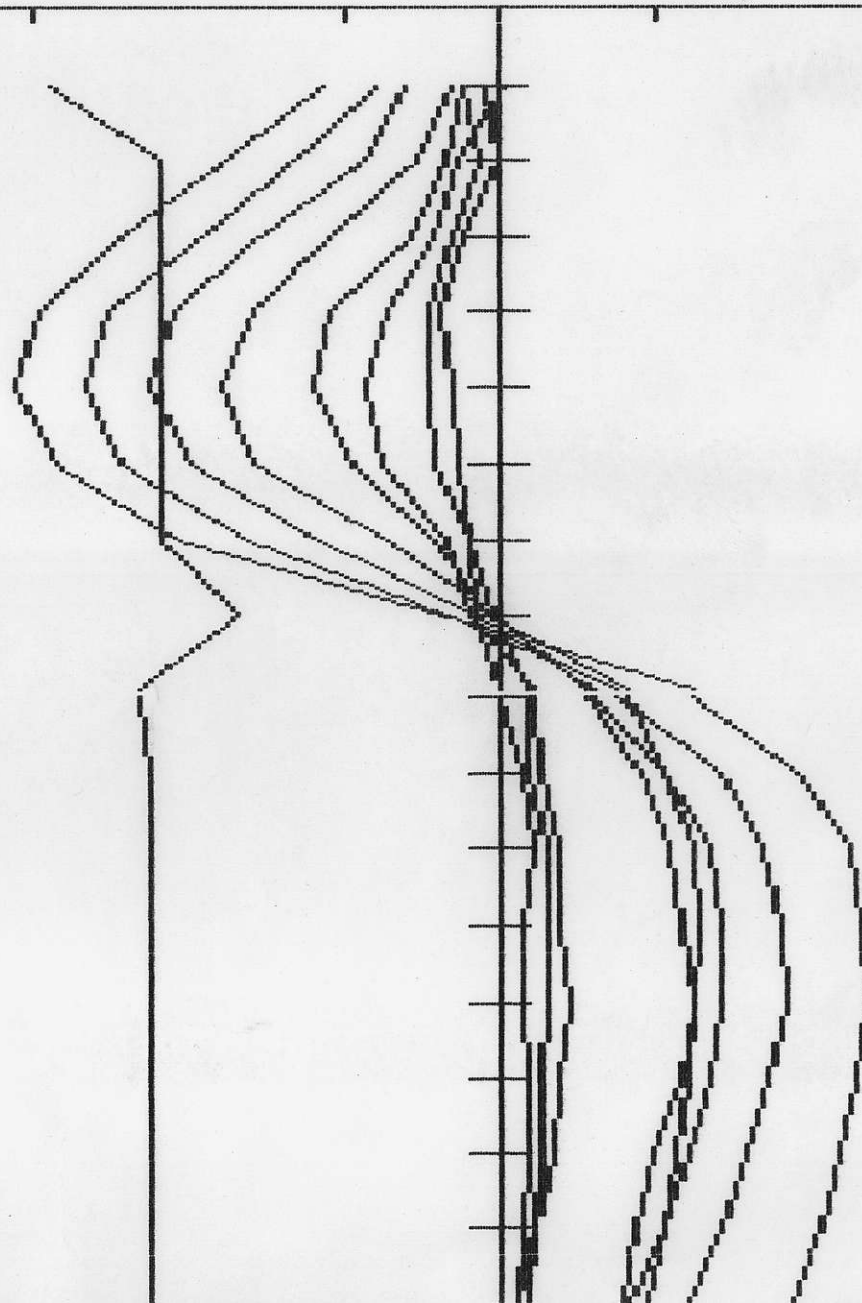
Client: CFC
Date: 62/1 1:62
Grid:
Gain: 250
Ramp Time: 1.5

Project: SICKER
Tx Loop: N
Time Base: 10MS
ZTS: ZTS: 614

DDH# MTS4

Top of log: 10m
Bottom of log: 170m
Scale: 1:1000

-1000 Primary Pulse +1000
-1000 -100 -10 +10 +100 +10



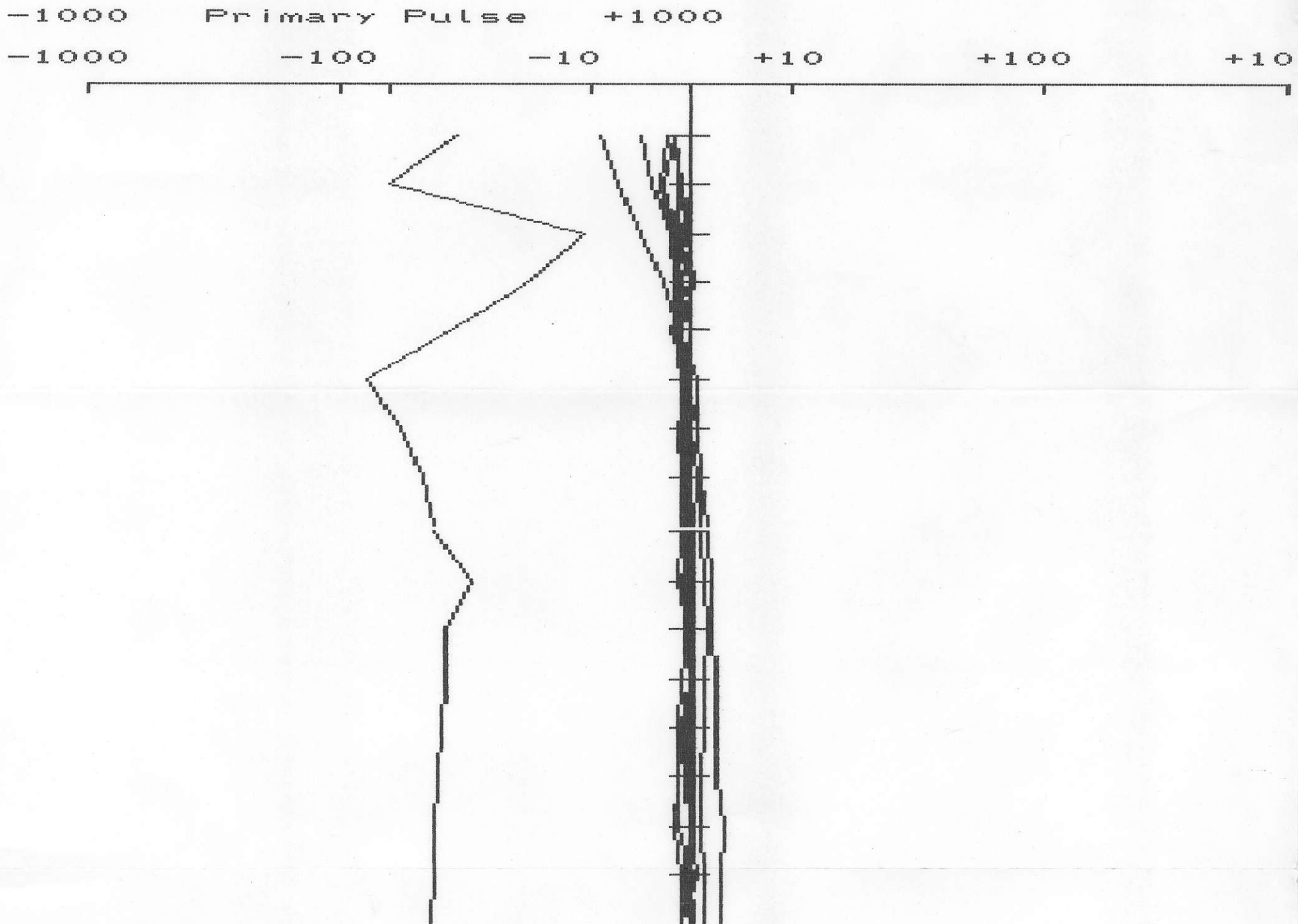
CRONE GEOPHYSICS Ltd.
BOREHOLE-PEM

Client: CFC
Date: 62/1 1:42
Grid:
Gain: 250
Ramp Time: 1.5

Project: SICKER
Tx Loop: E
Time Base: 10MS
ZTS: ZTS: 614

DDH# MTS4

Top of log: 10m
Bottom of log: 170m
Scale: 1:1000

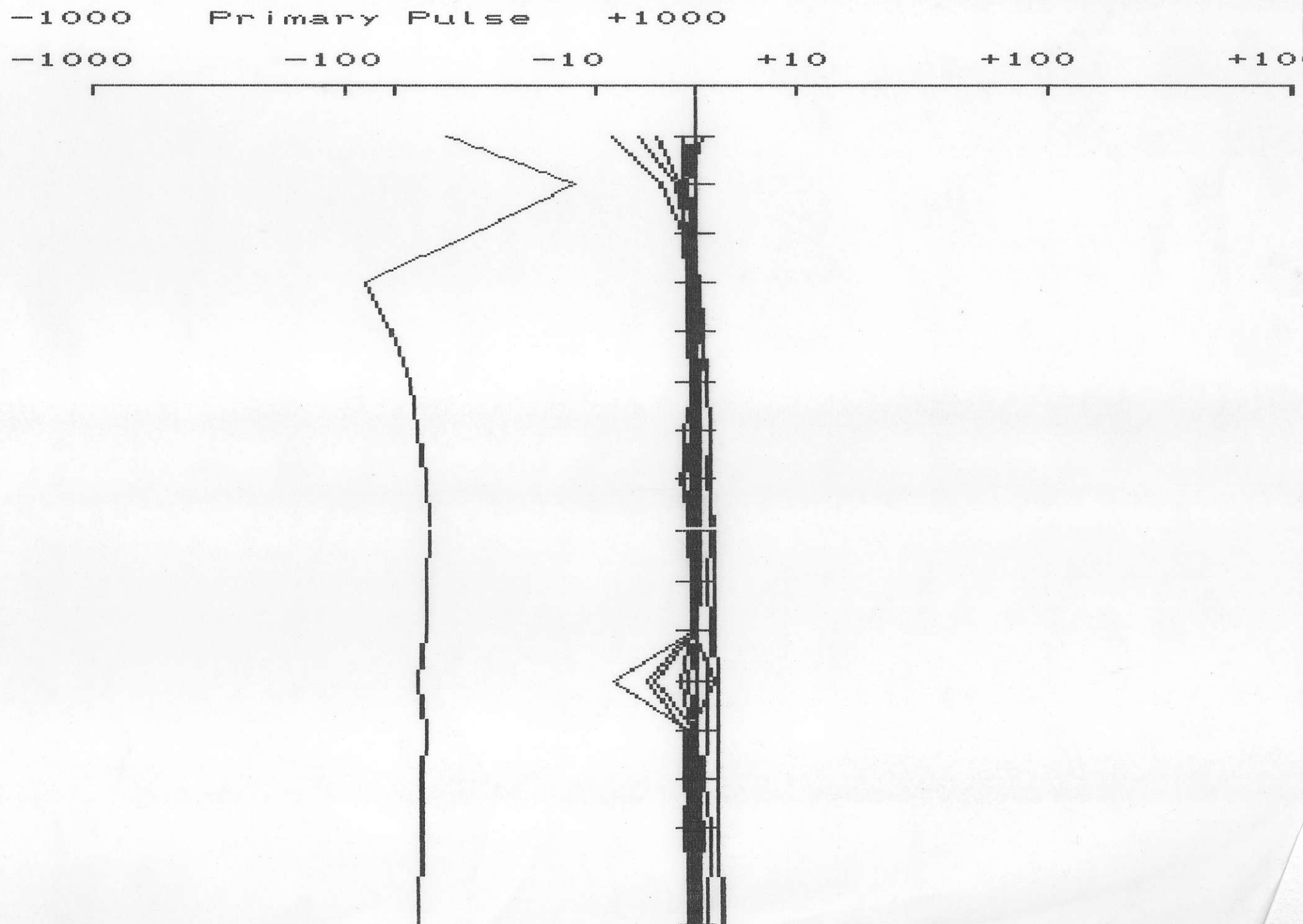


Client: CFC
Date: 62/1 1:41
Grid:
Gain: 250
Ramp Time: 1.5

Project: SICKER
Tx Loop: S
Time Base: 10MS
ZTS: ZTS: 614

DDH# MTS4

Top of log: 10m
Bottom of log: 170m
Scale: 1:1000



CRONE GEOPHYSICS Ltd.
BOREHOLE-PEM

Client: CFC
Date: 62/1 1:54
Grid:
Gain: 250
Ramp Time: 1.5

Project: SICKER
Tx Loop: W
Time Base: 10MS
ZTS: ZTS: 614

DDH# MTS4

Top of log: 10m
Bottom of log: 170m
Scale: 1:1000

-1000 Primary Pulse +1000
-1000 -100 -10 +10 +100 +10

