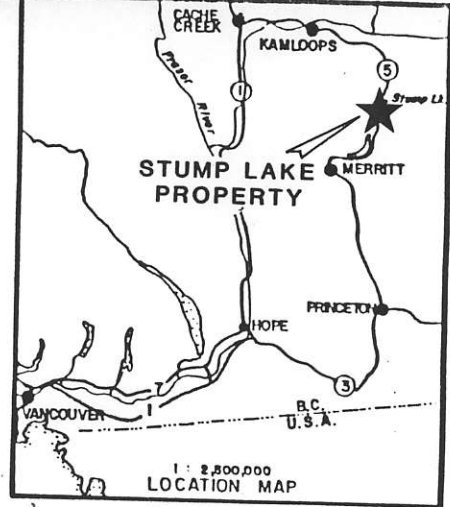
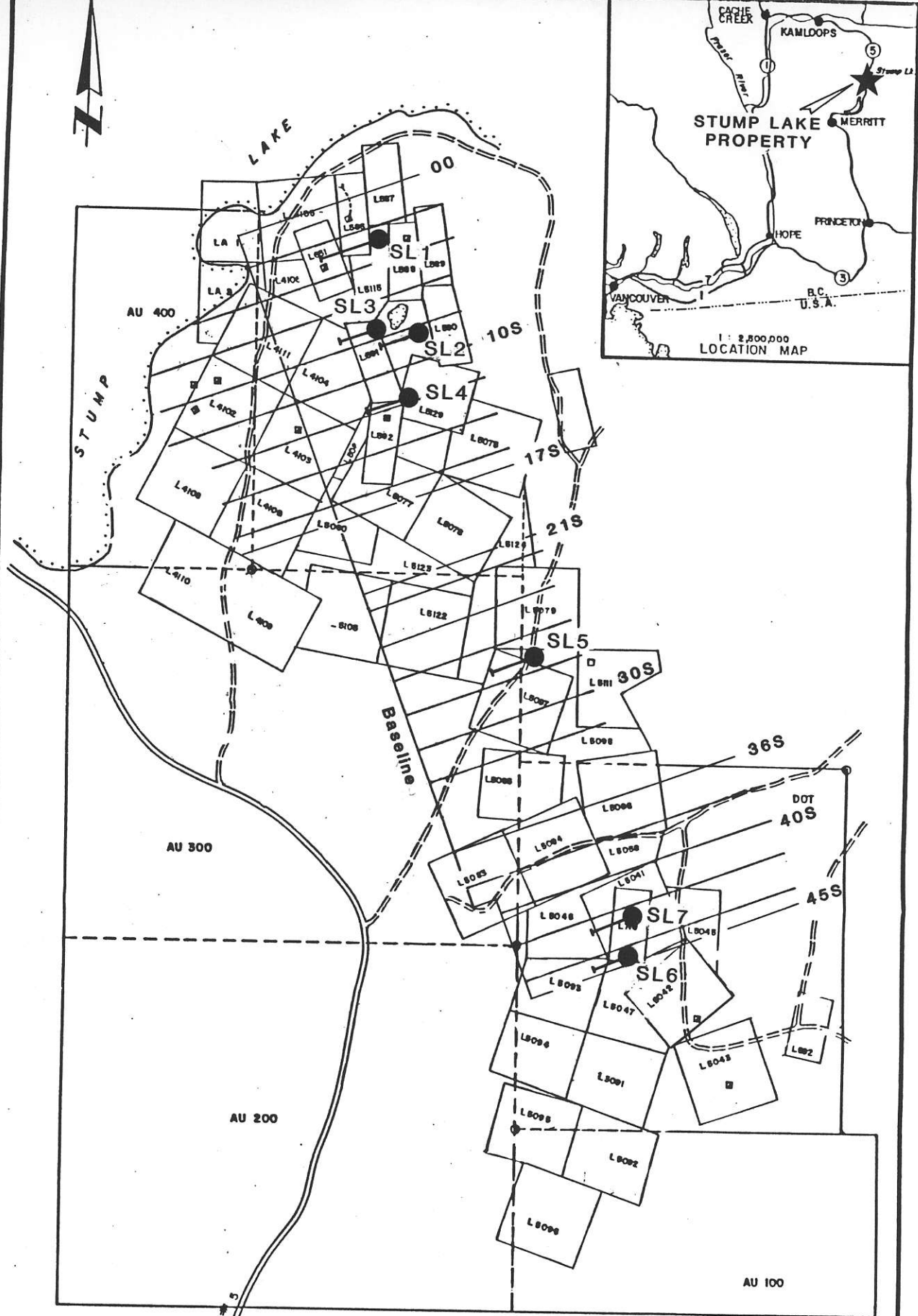


NTS 92I/15  
**LAST CHANCE PROPERTY**

CLAIM CONFIGURATION

827125



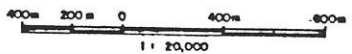


**LEGEND:**

- ROAD
- LAKE SHORE
- MINE SHAFT
- SURVEY GRID

DDH location

— STUMP LAKE PROPERTY —  
LOCATION AND CLAIMS MAP



**MINNOVA**