

Stump Lake
827084
92I/8W

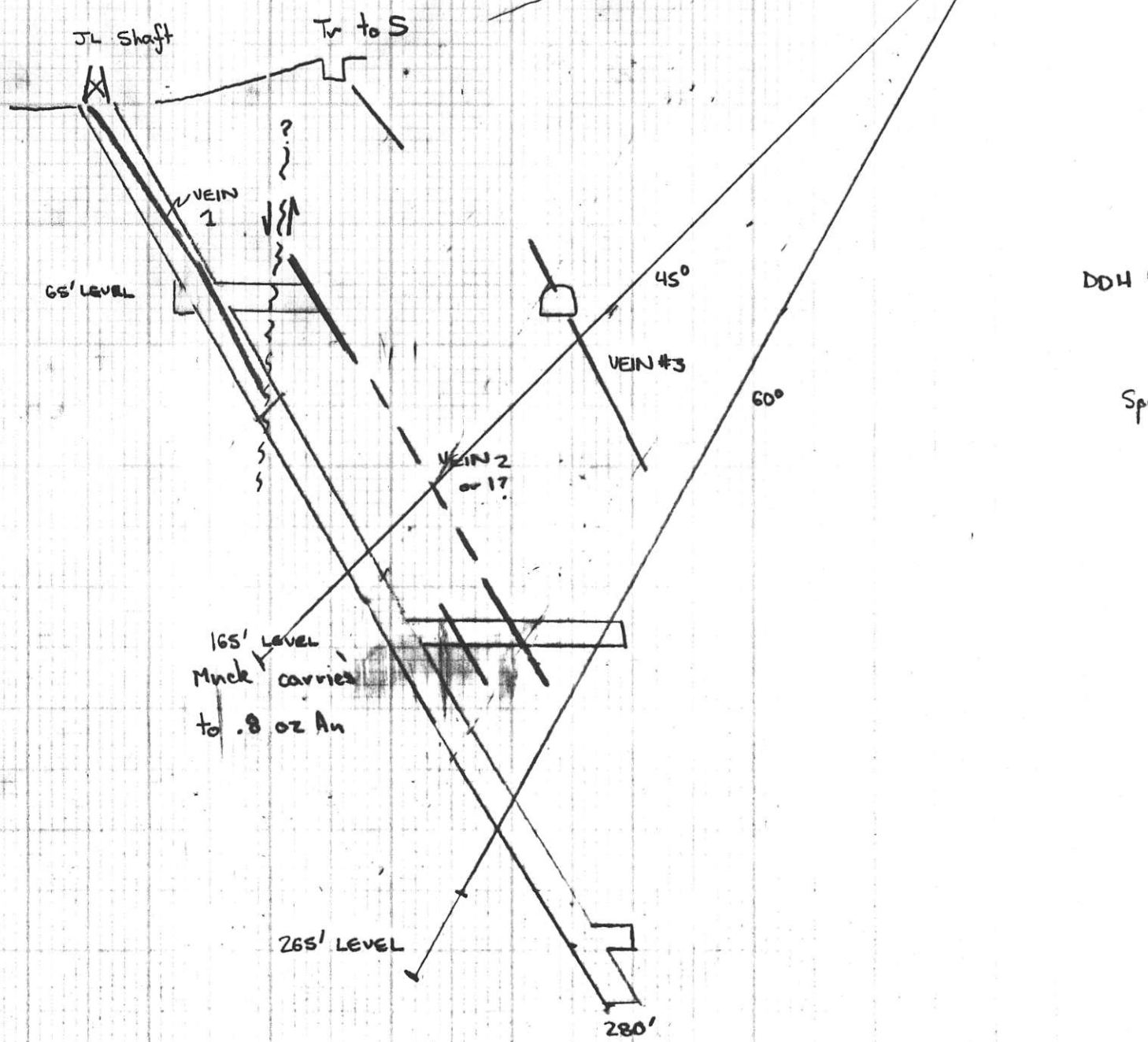
Widths to 6'
Prodt not reported
35 ton per day Mill

1:500

JENNY LONG

X-Section Through Shaft
(LOOKING N)

to N
DDH



DDH #1

Space =

165' LEVEL
Muck carries
to .8 oz Au

265' LEVEL

280'

6+75E

STUMP LAKE

SL # 2

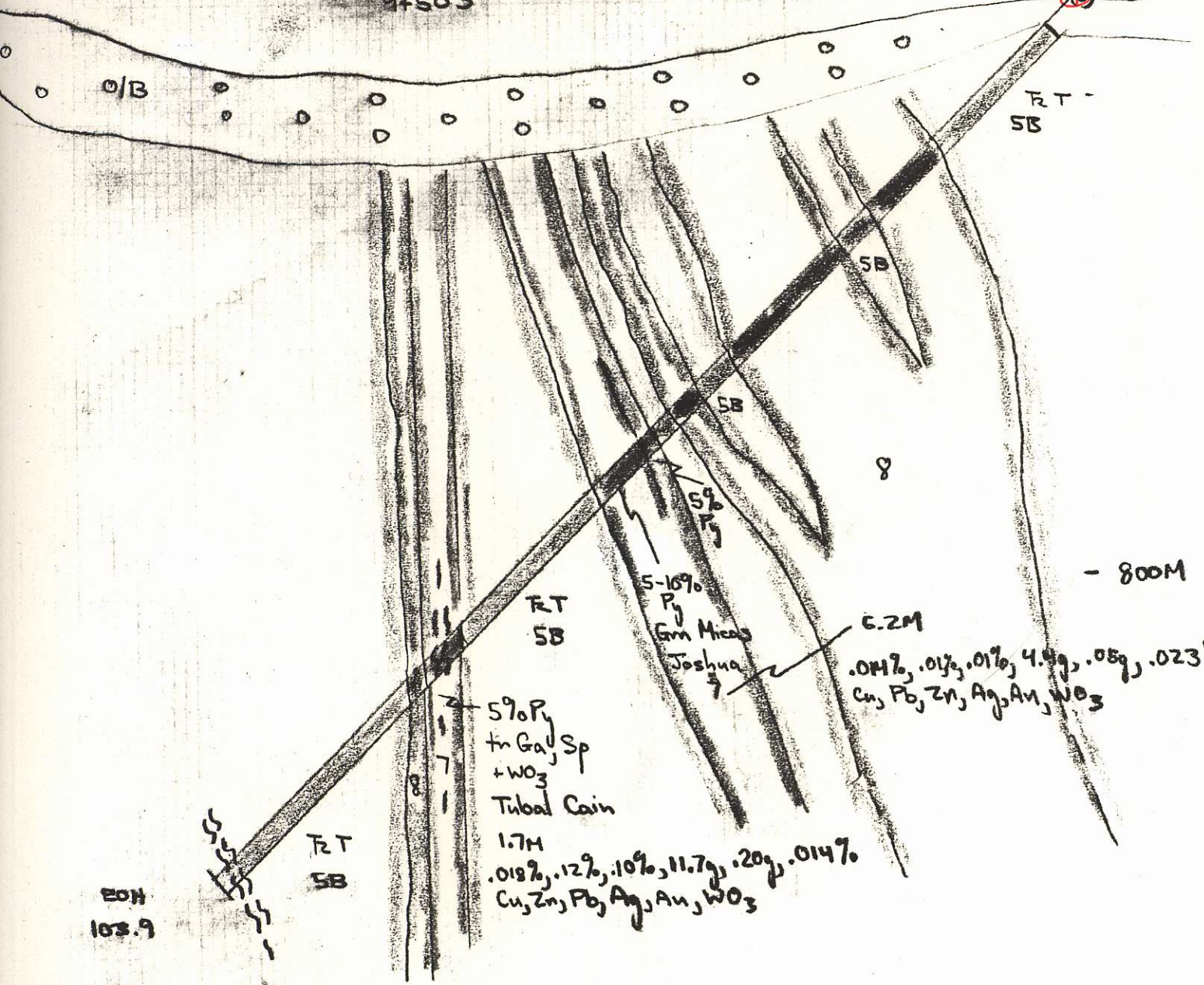
1500
(LOOKING N)

9+50S

SL # 2

(+45°)

848 M



- 800M

- 750M

STUMP LAKE

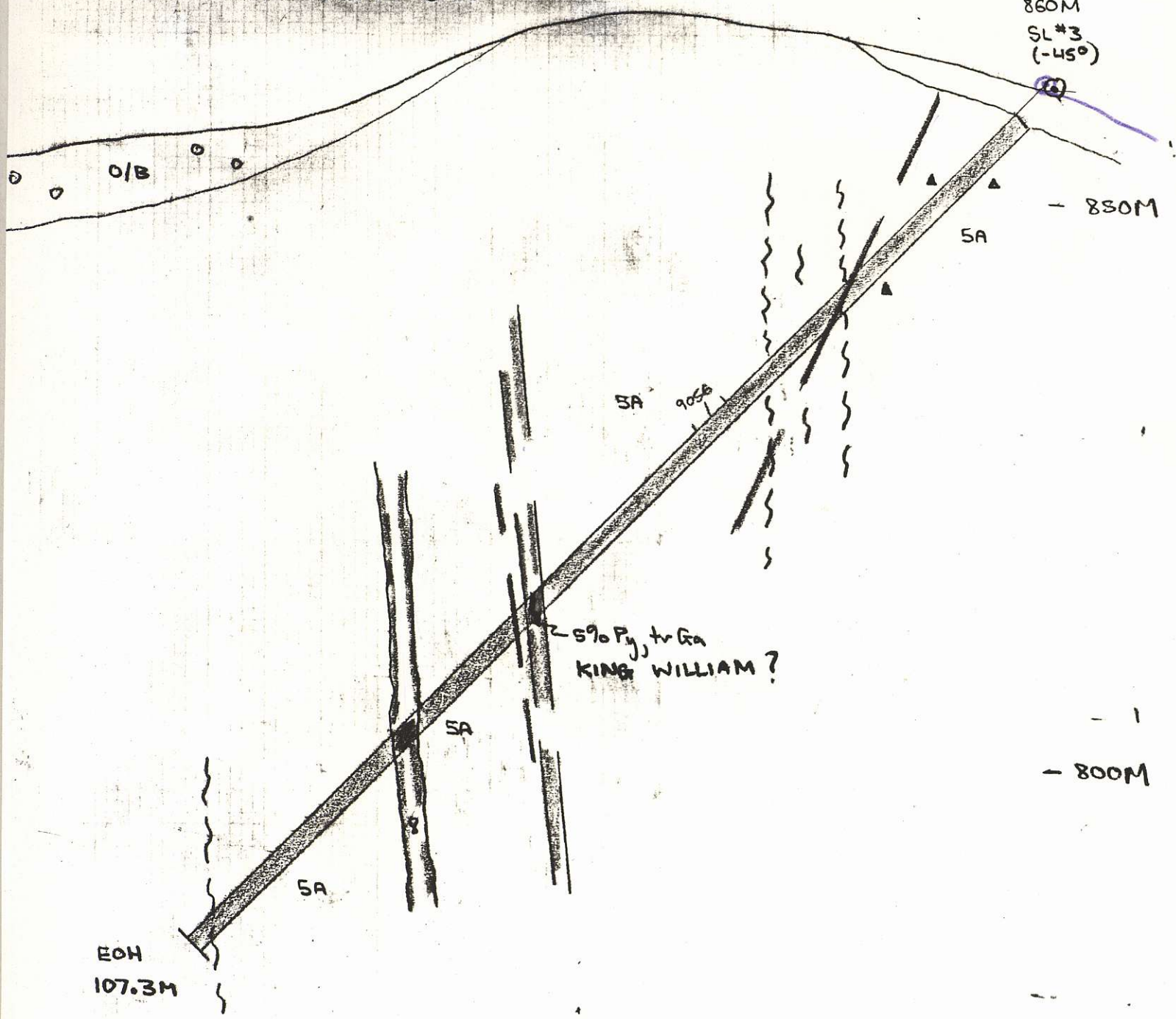
SL# 3
1:500
(LOOKING N)
SECTION 8+509

6+000

860M
SL#3
(-45°)

- 830M

- 800M



DONE

4+50E

STUMP
LAKE
SL #4
1:500 (LOOKING N) 12+103 section

5+25E

880 M Elev
(-45°)

.020, .09, .18, 4.2g, 152g - 1.2M
Cu, Pb, Zn, Ag, Au

SB

- 850M

KING WILLIAM
VEIN

10% Pb
+ (Ga, Ag, Au)
10g

SA

10% Pb
1-2% Gal
1% Sp, total
.4M

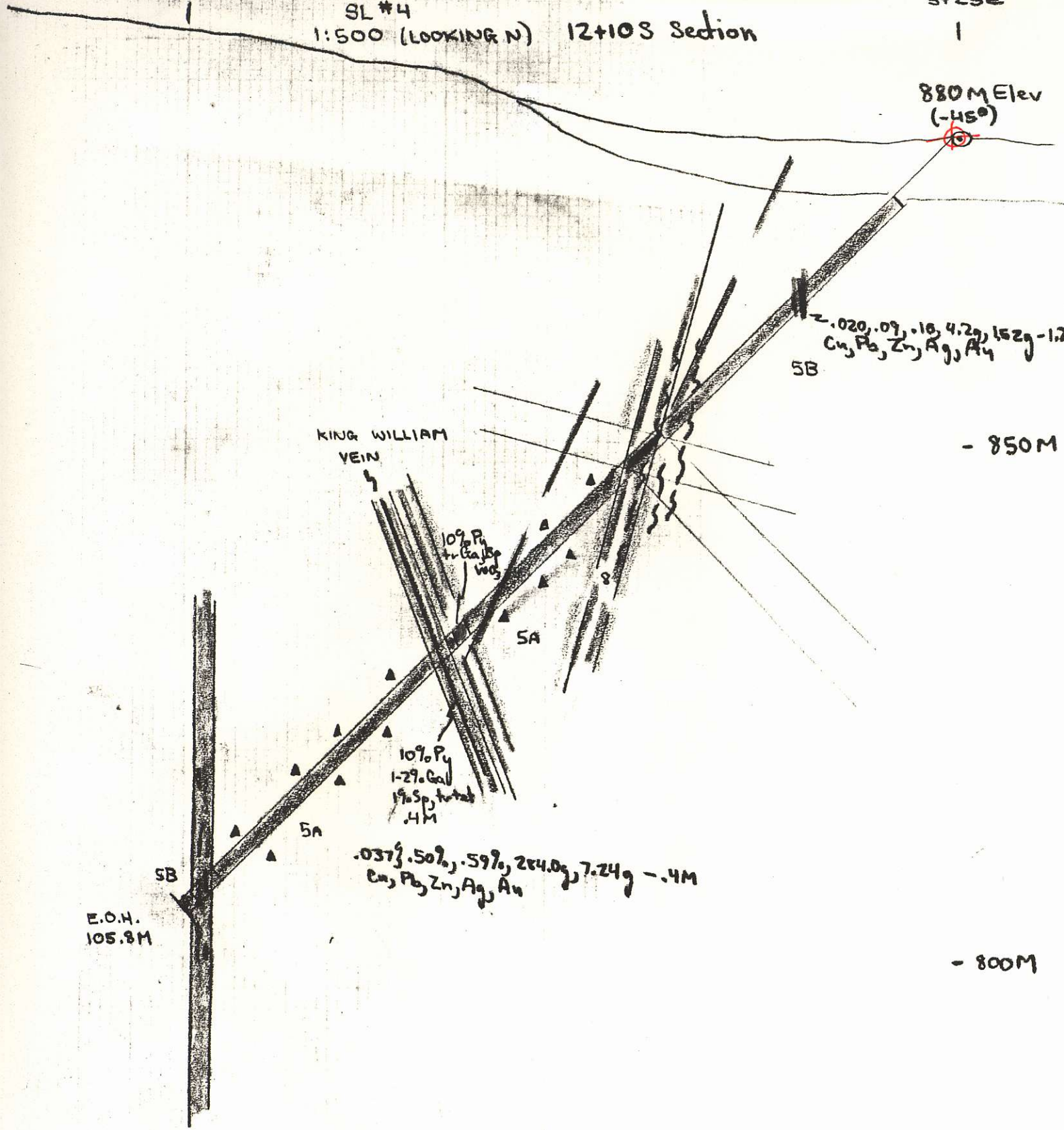
.037, .50%, .59%, 244.0g, 7.24g - .4M
Cu, Pb, Zn, Ag, Au

SA

SB

E.O.H.
105.8M

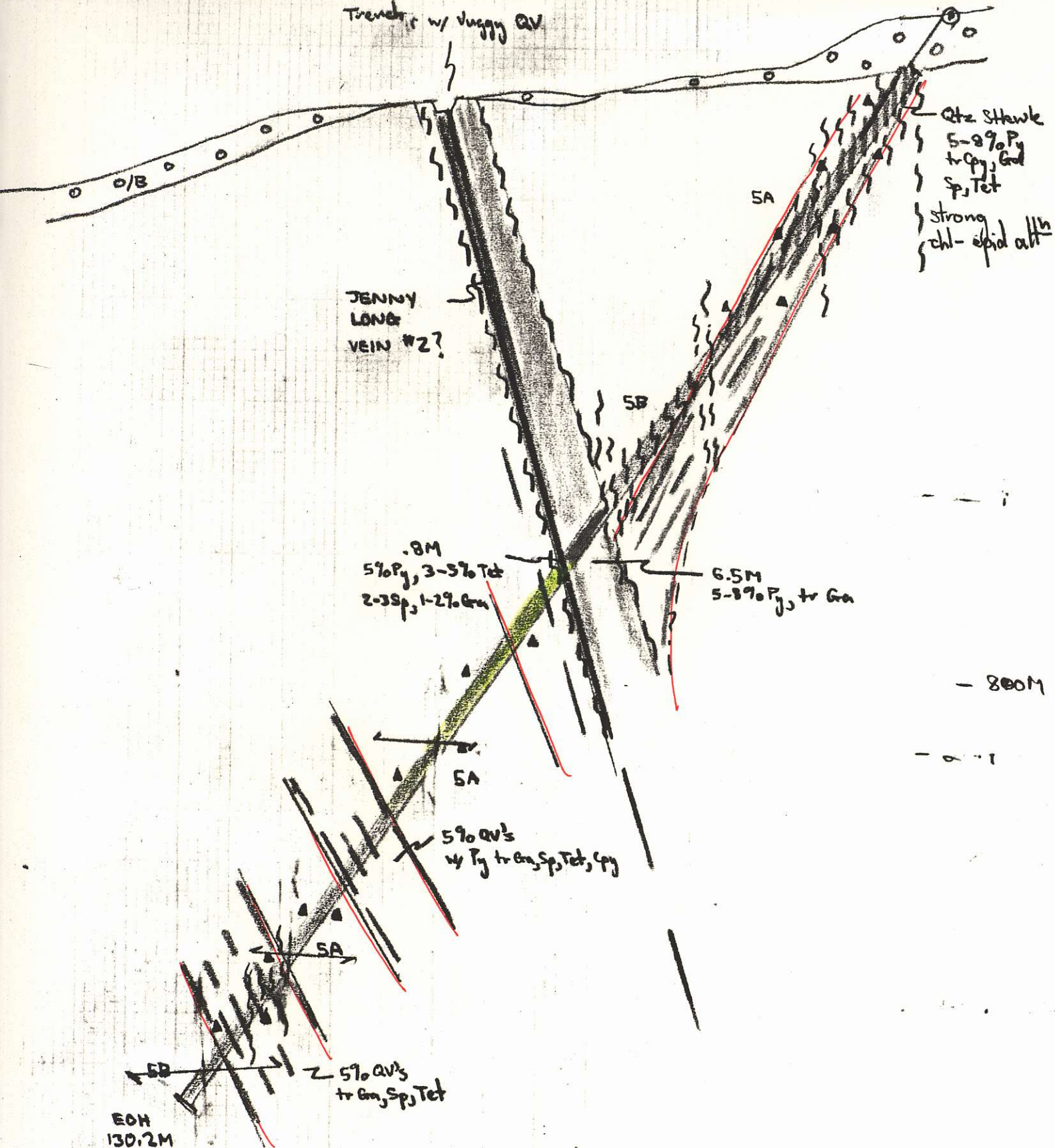
- 800M



STUMP LAKE
SL #6 (1:500 LOOKING N)

865 M
SL #6 (-55°)

Trench w/ vuggy QV



EOM
130.2M

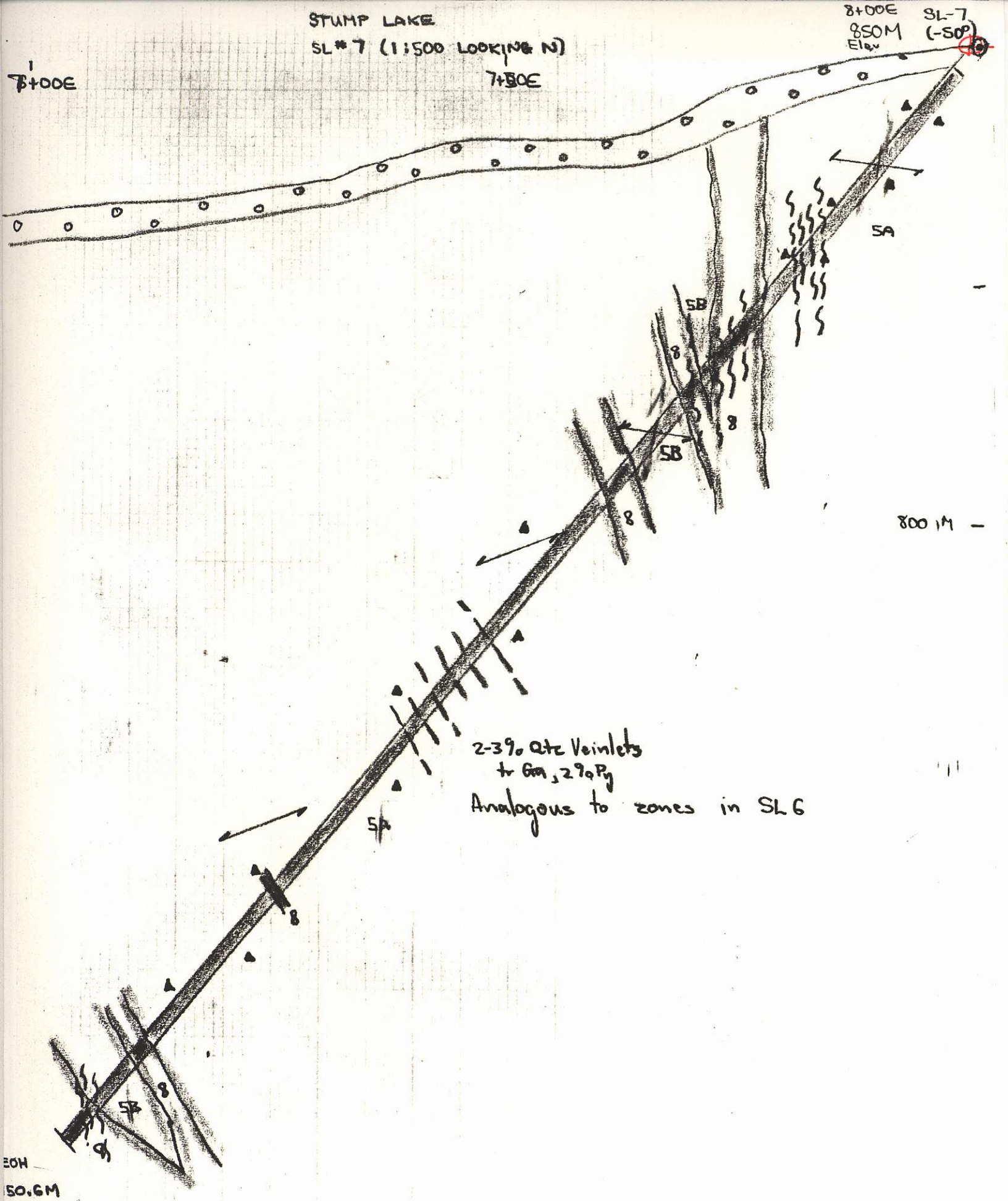
7:00E

STUMP LAKE
SL# 7 (1:500 LOOKING N)

8+00E SL-7
850M (-50°)
Elev

1
7+00E

7+50E



800 M -

2-3% Qtz Veinlets
+ Gr, 2% Py
Analogous to zones in SL 6

EON
50.6M