

CANADIAN GEOSCIENCE CORPORATION

809 - 626 WEST PENDER STREET, VANCOUVER, BRITISH COLUMBIA, CANADA V6B 1V9

For personal contact, please dial (604) 687-1022

reference:.....

826613

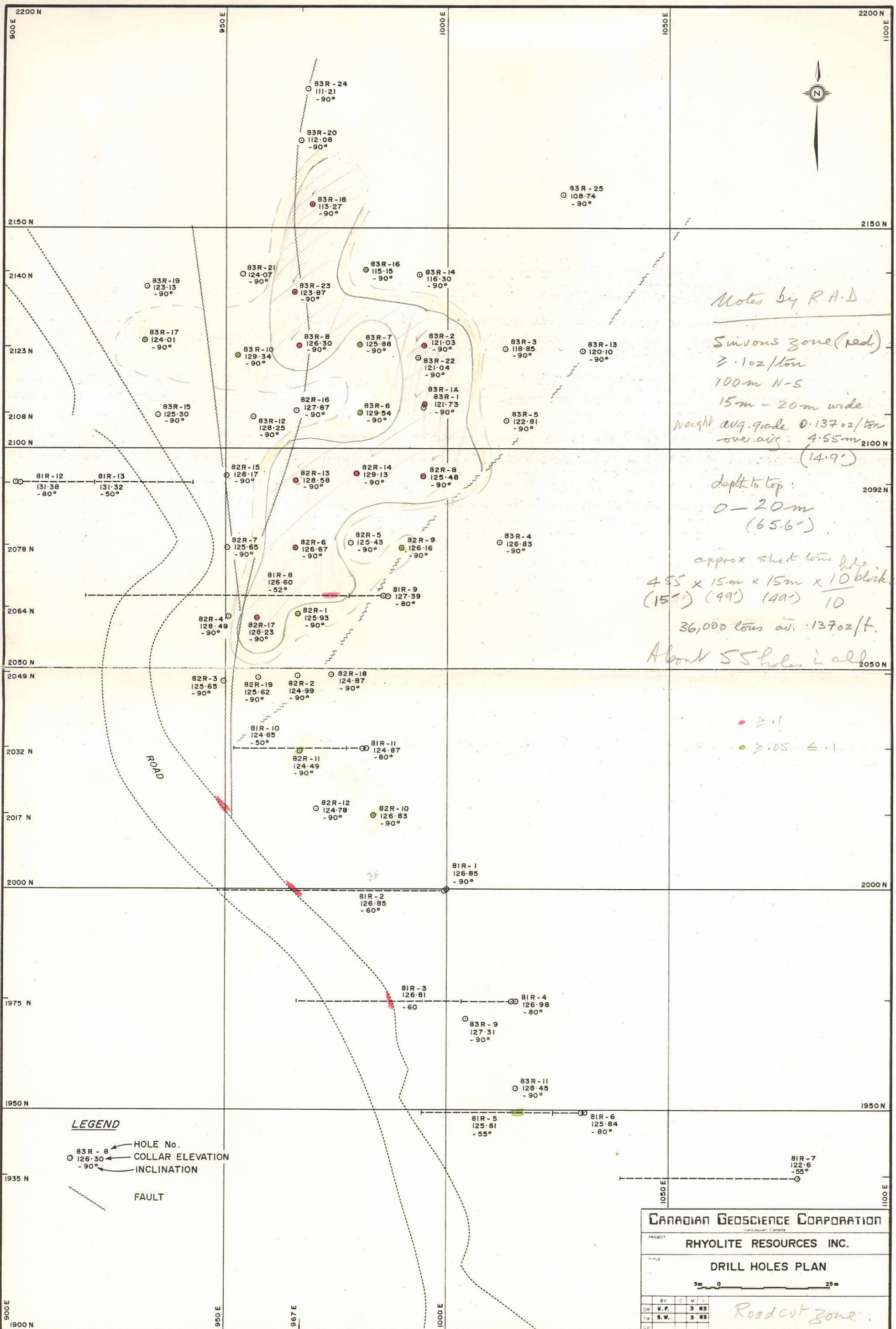
REPORT OF 1981 DEVELOPMENT

HARRISON LAKE PROPERTY
Harrison Mills, B.C.

New Westminster Mining Division
NTS 92 - H/12 NW
Latitude 49°39' N Longitude 121°59' W

RHYOLITE RESOURCES INC.
RR#1, Box 31, Black Point Road
Powell River, B.C.
V8A 4Z2

October 30, 1981



Notes by R.A.D

Suiwons zone (red)
 $\geq 1.02/\text{ton}$
 100m N-S
 15m - 20m wide
 weight avg. grade 0.13702/ton
 over aig: 4.55m (14.9')

depth to top:
 0 - 20m (65.6')

approx shot tons help
 $4.55 \times 15m \times 15m \times \frac{10}{10}$
 (15') (49') (44') 10
 36,000 tons av. 137oz/t.
 About 55 holes in all

• ≥ 1
 • $\geq 0.05 \leq 1$

LEGEND

○ HOLE No.
 ○ COLLAR ELEVATION
 ○ INCLINATION

--- FAULT

CANADIAN GEOSCIENCE CORPORATION
Vancouver, Canada

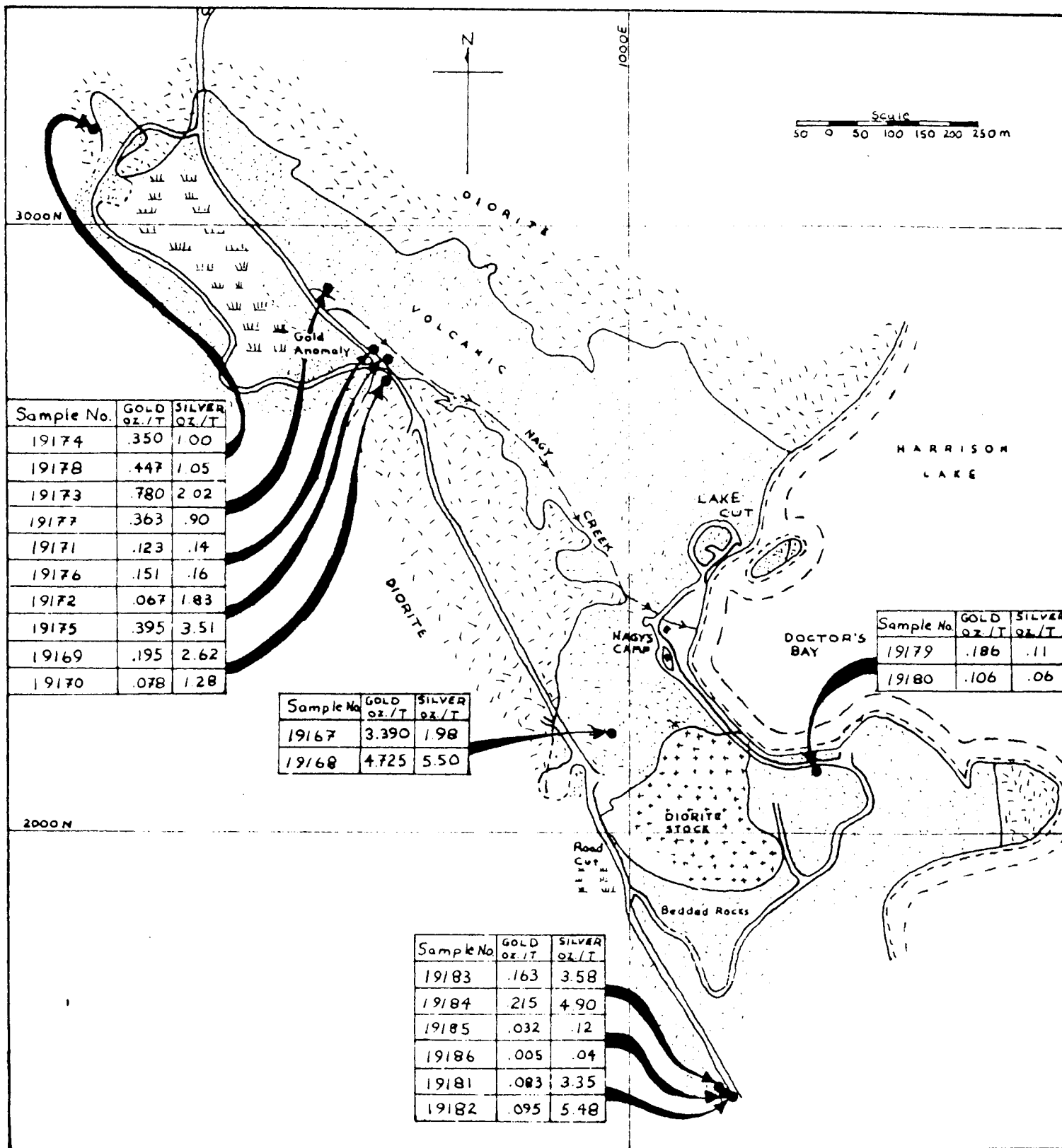
PROJECT: RHYOLITE RESOURCES INC.

TITLE: DRILL HOLES PLAN

5m 0 25m

BY	D	V	
DR	K.F.	3	83
TR	S.W.	3	83
AP			

Roadcut zone:

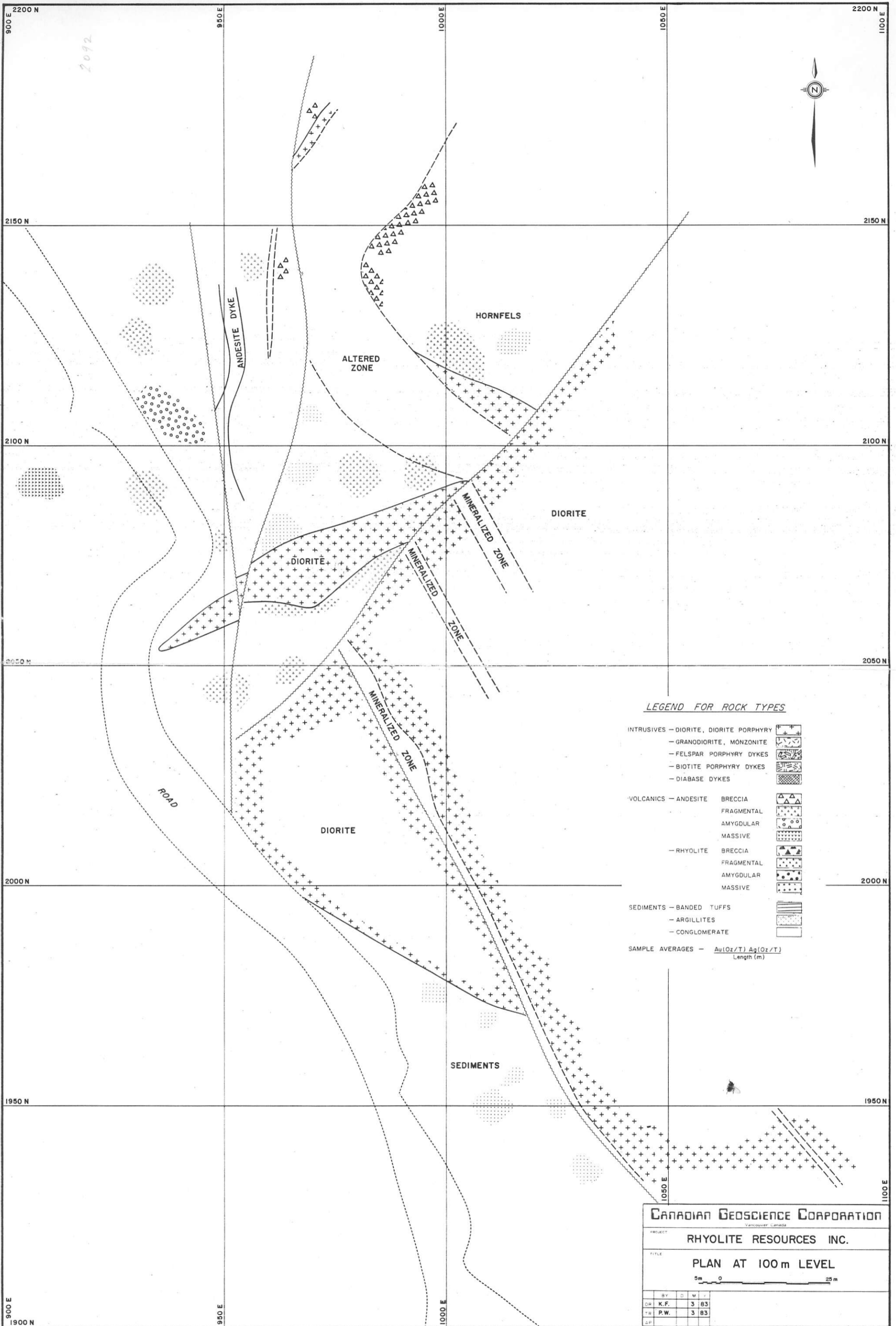


Sample No.	GOLD OZ./T	SILVER OZ./T
19174	.350	1.00
19178	.447	1.05
19173	.780	2.02
19177	.363	.90
19171	.123	.14
19176	.151	.16
19172	.067	1.83
19175	.395	3.51
19169	.195	2.62
19170	.078	1.28

Sample No.	GOLD OZ./T	SILVER OZ./T
19167	3.390	1.98
19168	4.725	5.50

Sample No.	GOLD OZ./T	SILVER OZ./T
19179	.186	.11
19180	.106	.06

Sample No.	GOLD OZ./T	SILVER OZ./T
19183	.163	3.58
19184	.215	4.90
19185	.032	.12
19186	.005	.04
19181	.083	3.35
19182	.095	5.48



2092



LEGEND FOR ROCK TYPES

- INTRUSIVES — DIORITE, DIORITE PORPHYRY
- GRANODIORITE, MONZONITE
- FELSPAR PORPHYRY DYKES
- BIOTITE PORPHYRY DYKES
- DIABASE DYKES
- VOLCANICS — ANDESITE BRECCIA
- FRAGMENTAL
- AMYGDULAR
- MASSIVE
- RHYOLITE BRECCIA
- FRAGMENTAL
- AMYGDULAR
- MASSIVE
- SEDIMENTS — BANDED TUFFS
- ARGILLITES
- CONGLOMERATE
- SAMPLE AVERAGES — $\frac{Au(Oz/T)}{Ag(Oz/T)}$ Length (m)

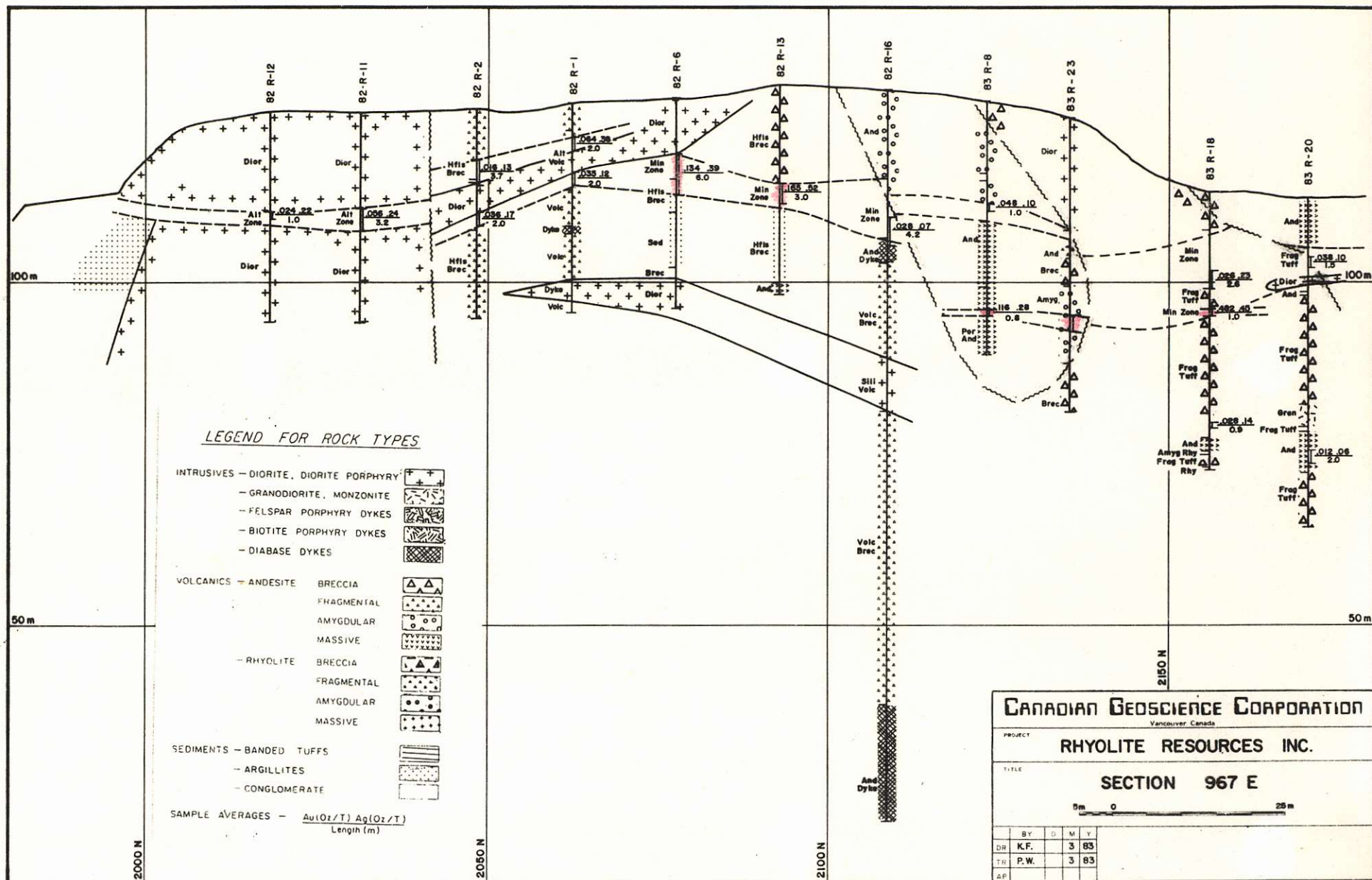
CANADIAN GEOSCIENCE CORPORATION
Vancouver, Canada

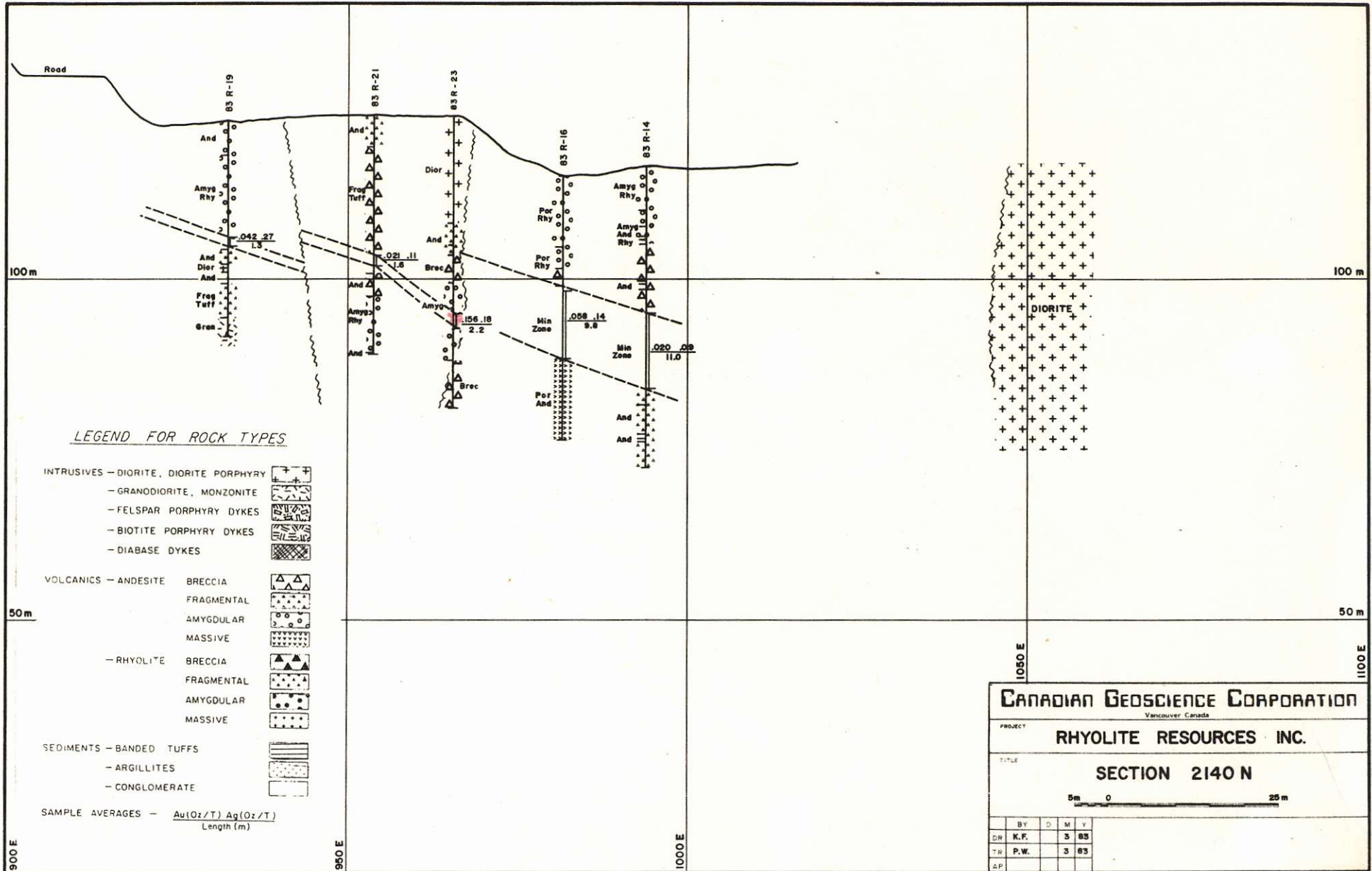
PROJECT RHYOLITE RESOURCES INC.

TITLE PLAN AT 100 m LEVEL

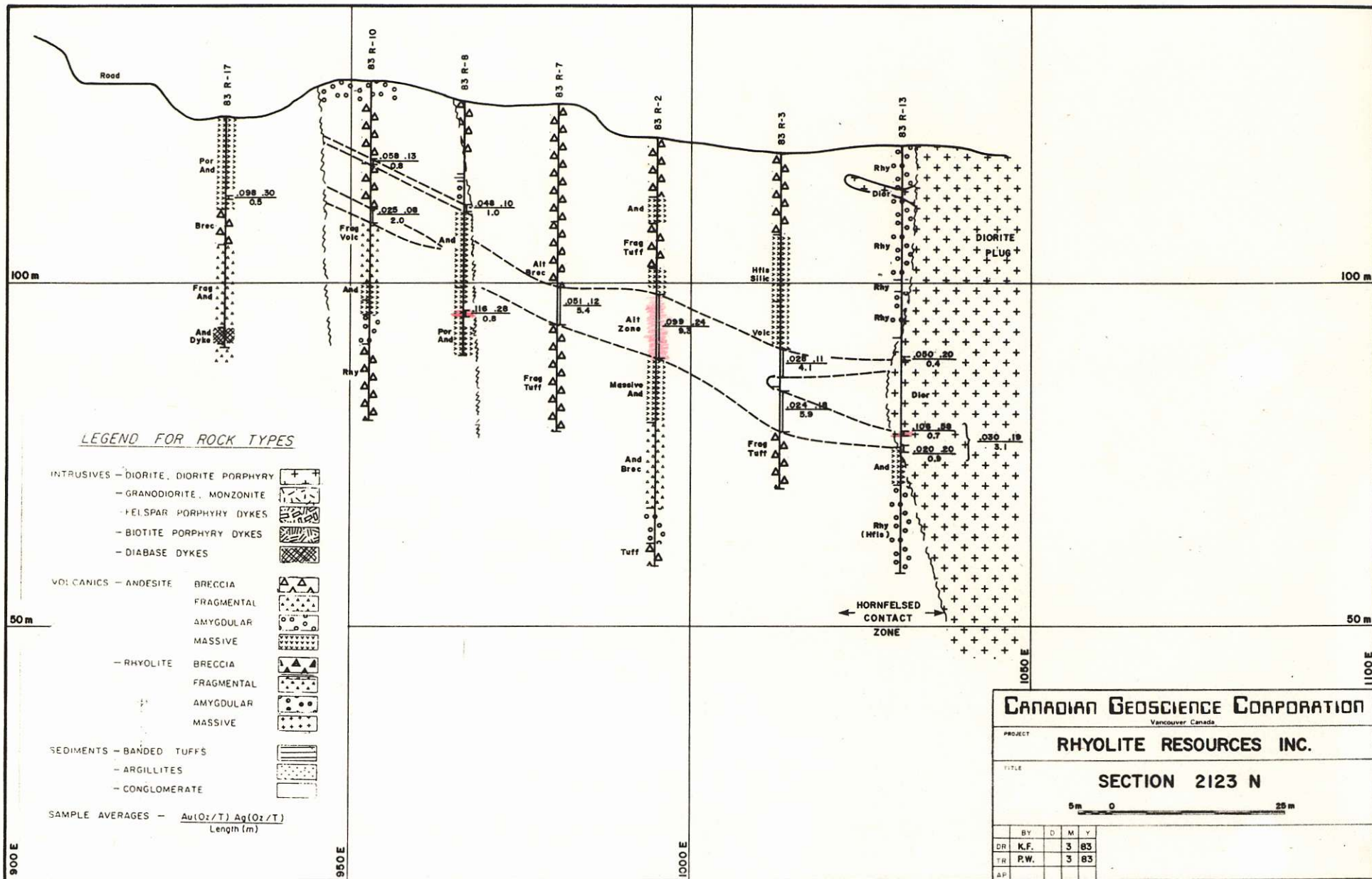
5m 0 25m

BY	D.M.	
DR	K.F.	3 83
TR	P.W.	3 83
SP		





CANADIAN GEOSCIENCE CORPORATION Vancouver, Canada				
PROJECT RHYOLITE RESOURCES INC.				
TITLE SECTION 2140 N				
5m 0 25m				
BY	D	M	Y	
DR	K.F.	3	83	
TR	P.W.	3	83	
AP				



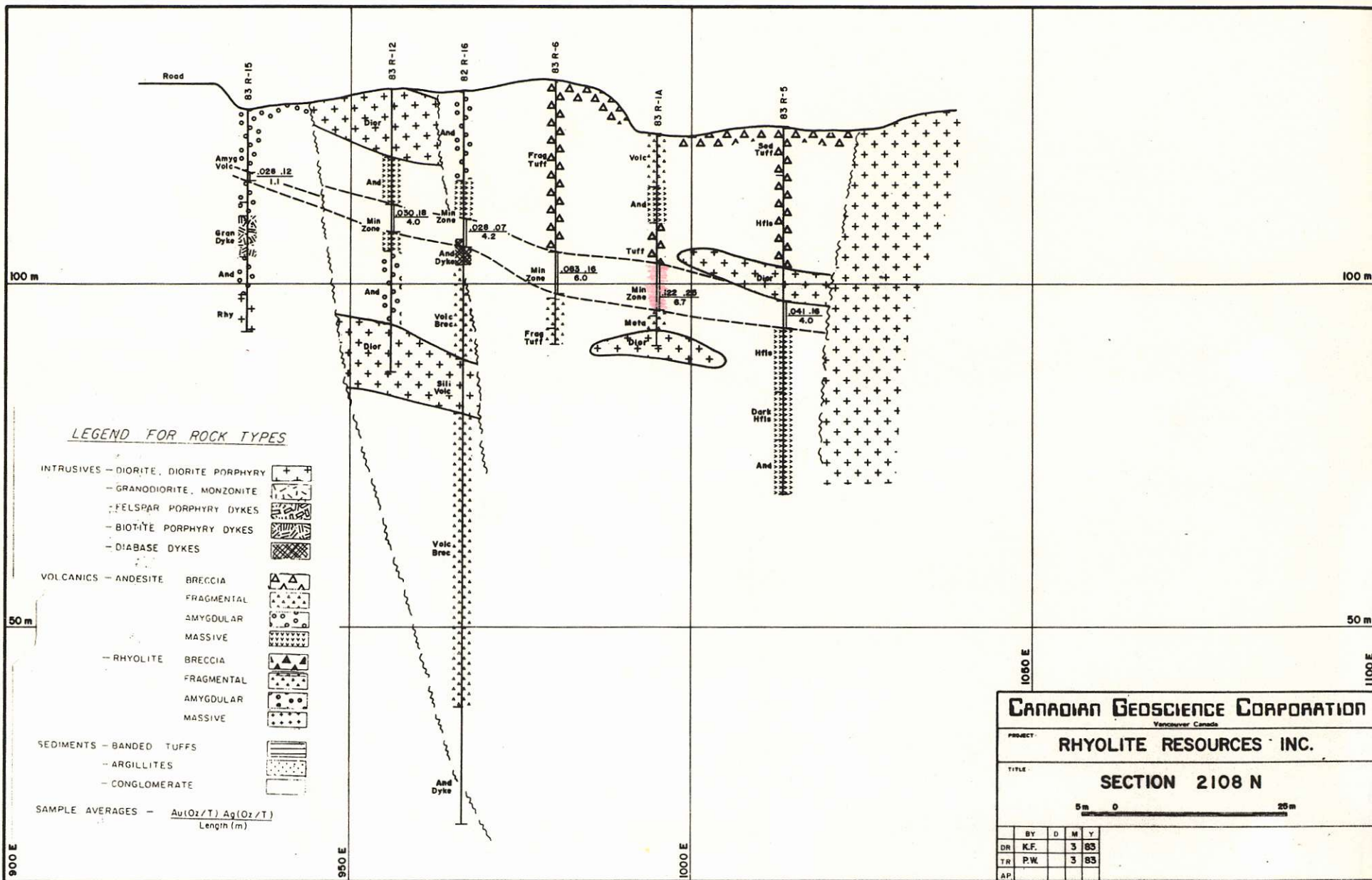
CANADIAN GEOSCIENCE CORPORATION
 Vancouver, Canada

PROJECT: **RHYOLITE RESOURCES INC.**

TITLE: **SECTION 2123 N**

Scale: 5m 0 25m

	BY	D	M	Y
DR	K.F.	3	83	
TR	P.W.	3	83	
AP				



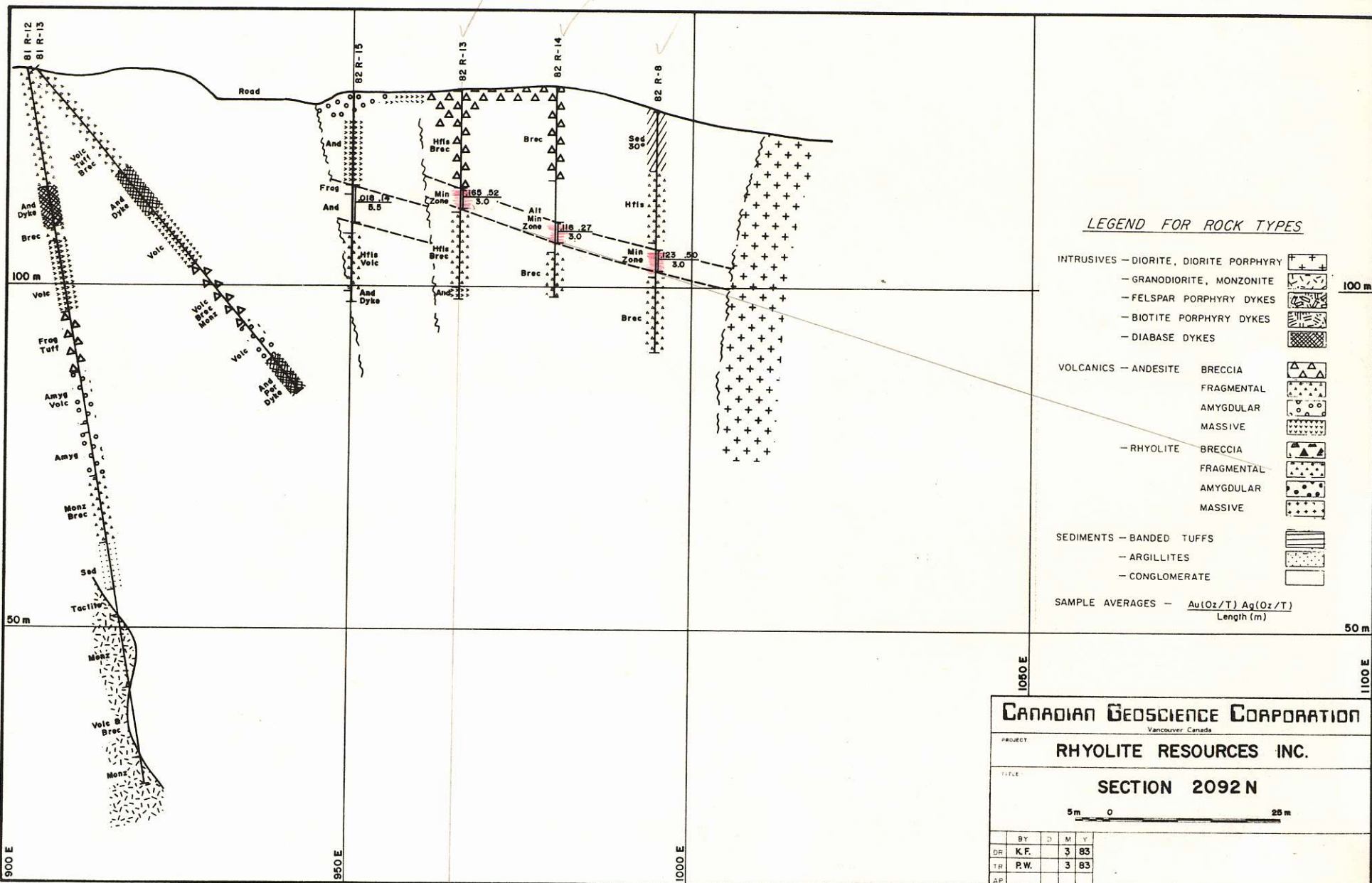
CANADIAN GEOSCIENCE CORPORATION
 Vancouver, Canada

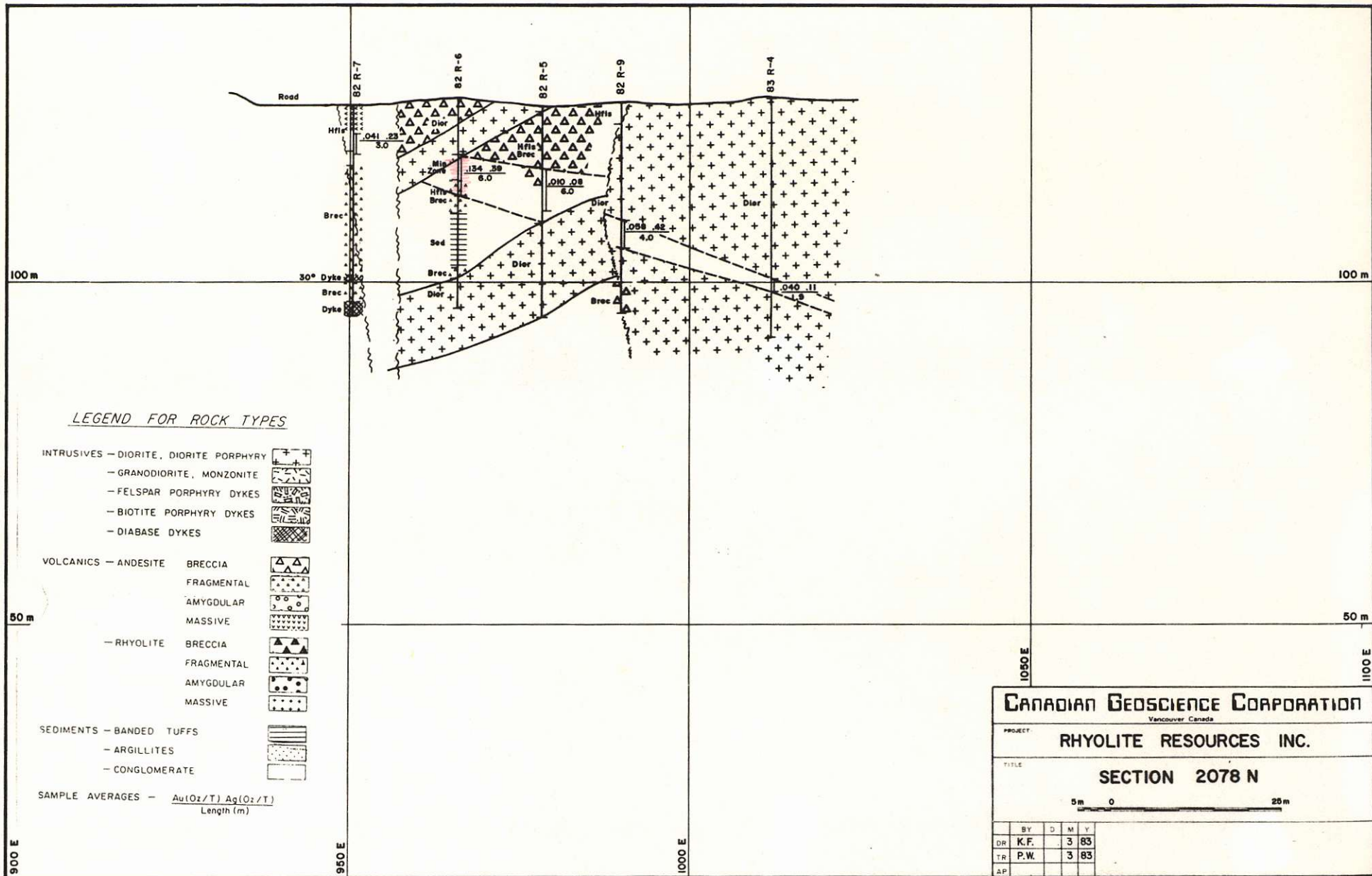
PROJECT: **RHYOLITE RESOURCES INC.**

TITLE: **SECTION 2108 N**

Scale: 5m 0 25m

	BY	D	M	Y
DR	K.F.	3	83	
TR	P.W.	3	83	
AP				





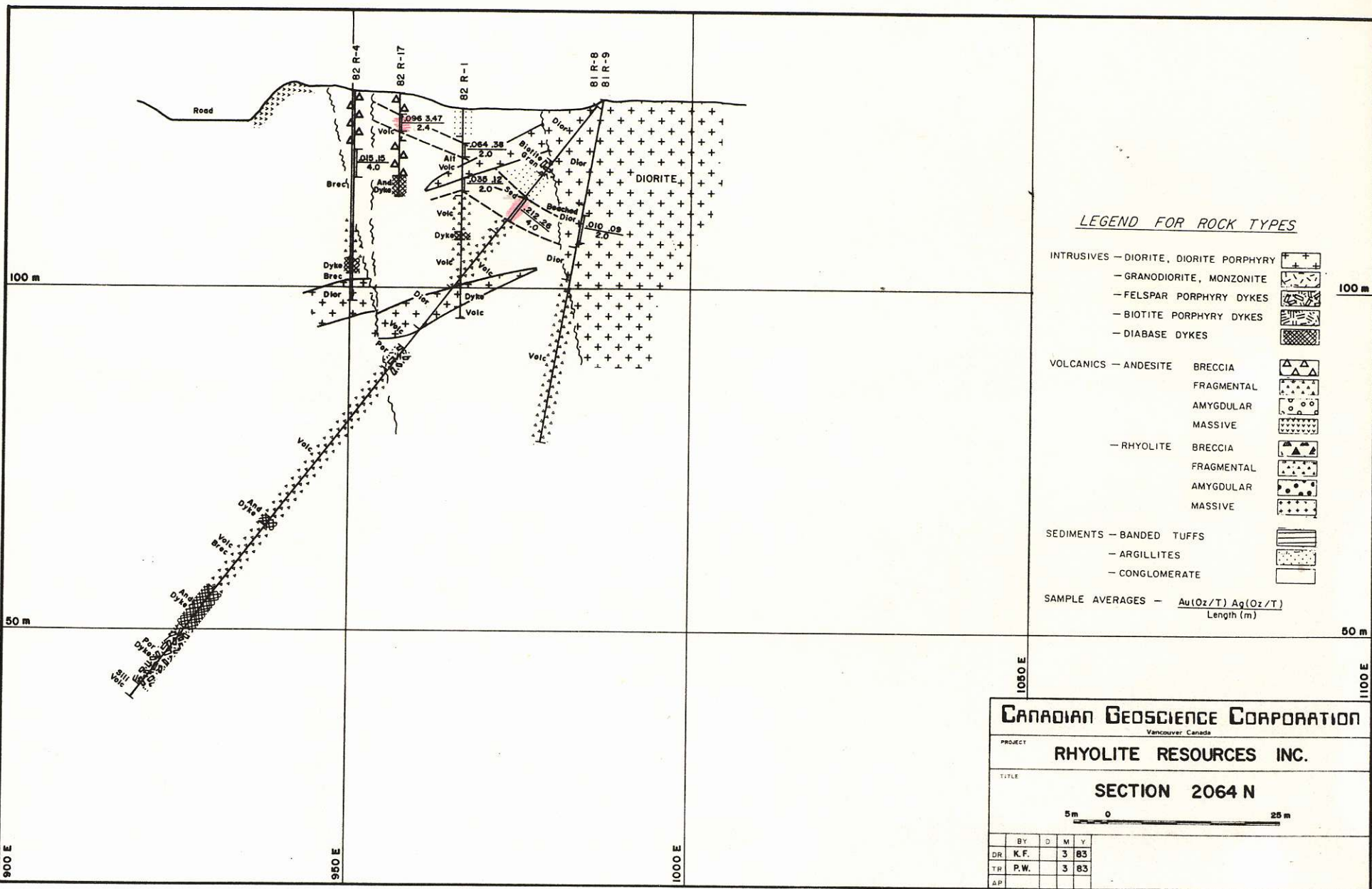
CANADIAN GEOSCIENCE CORPORATION
 Vancouver, Canada

PROJECT: **RHYOLITE RESOURCES INC.**

TITLE: **SECTION 2078 N**

Scale: 5m 0 25m

	BY	D	M	Y
DR	K.F.	3	83	
TR	P.W.	3	83	
AP				



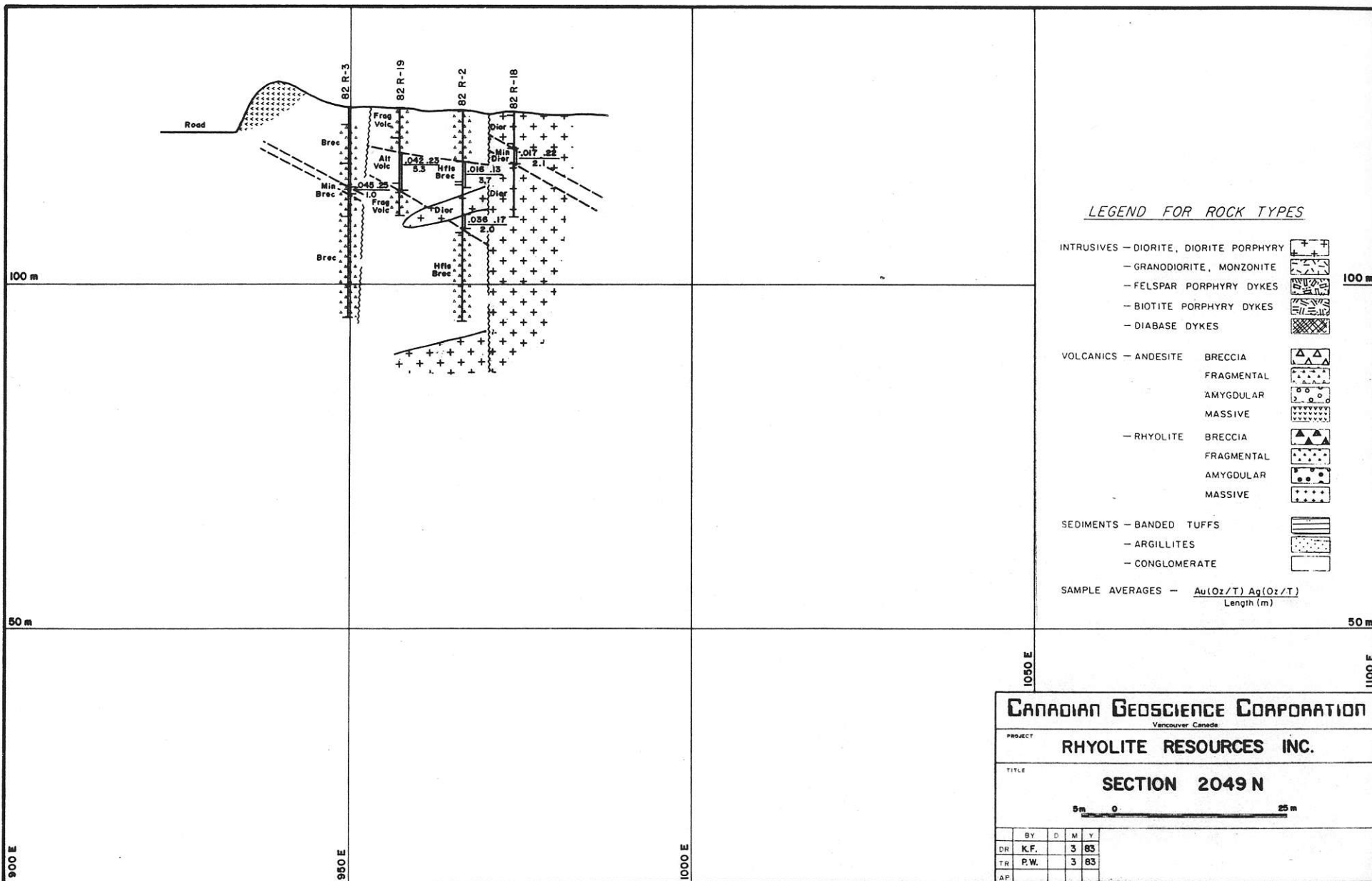
CANADIAN GEOSCIENCE CORPORATION
 Vancouver, Canada

PROJECT
RHYOLITE RESOURCES INC.

TITLE
SECTION 2064 N

5m 0 25m

	BY	D	M	Y
DR	K.F.	3	83	
TR	P.W.	3	83	
AP				

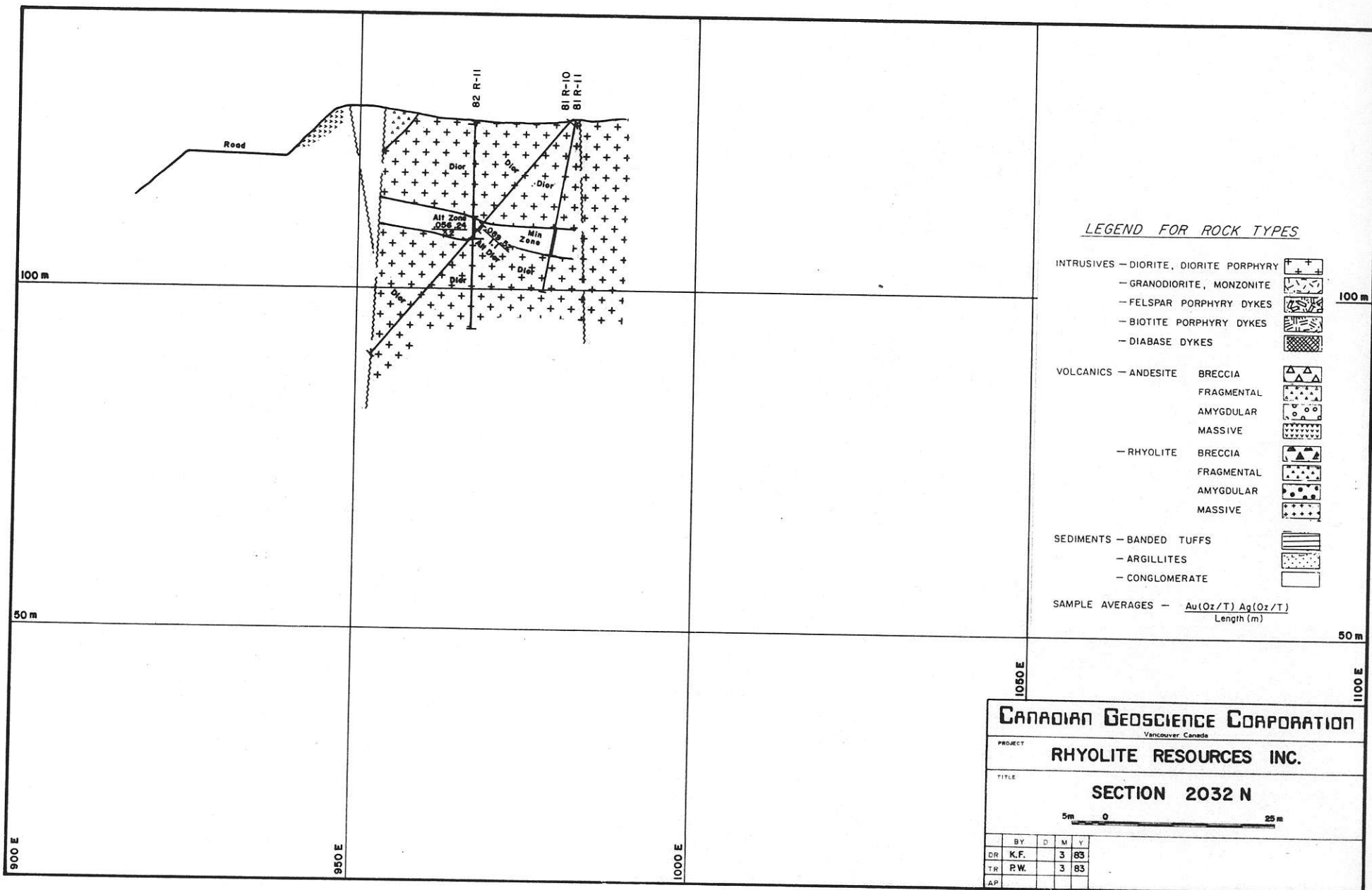


CANADIAN GEOSCIENCE CORPORATION
 Vancouver Canada

PROJECT **RHYOLITE RESOURCES INC.**

TITLE **SECTION 2049 N**

5m 0 25m



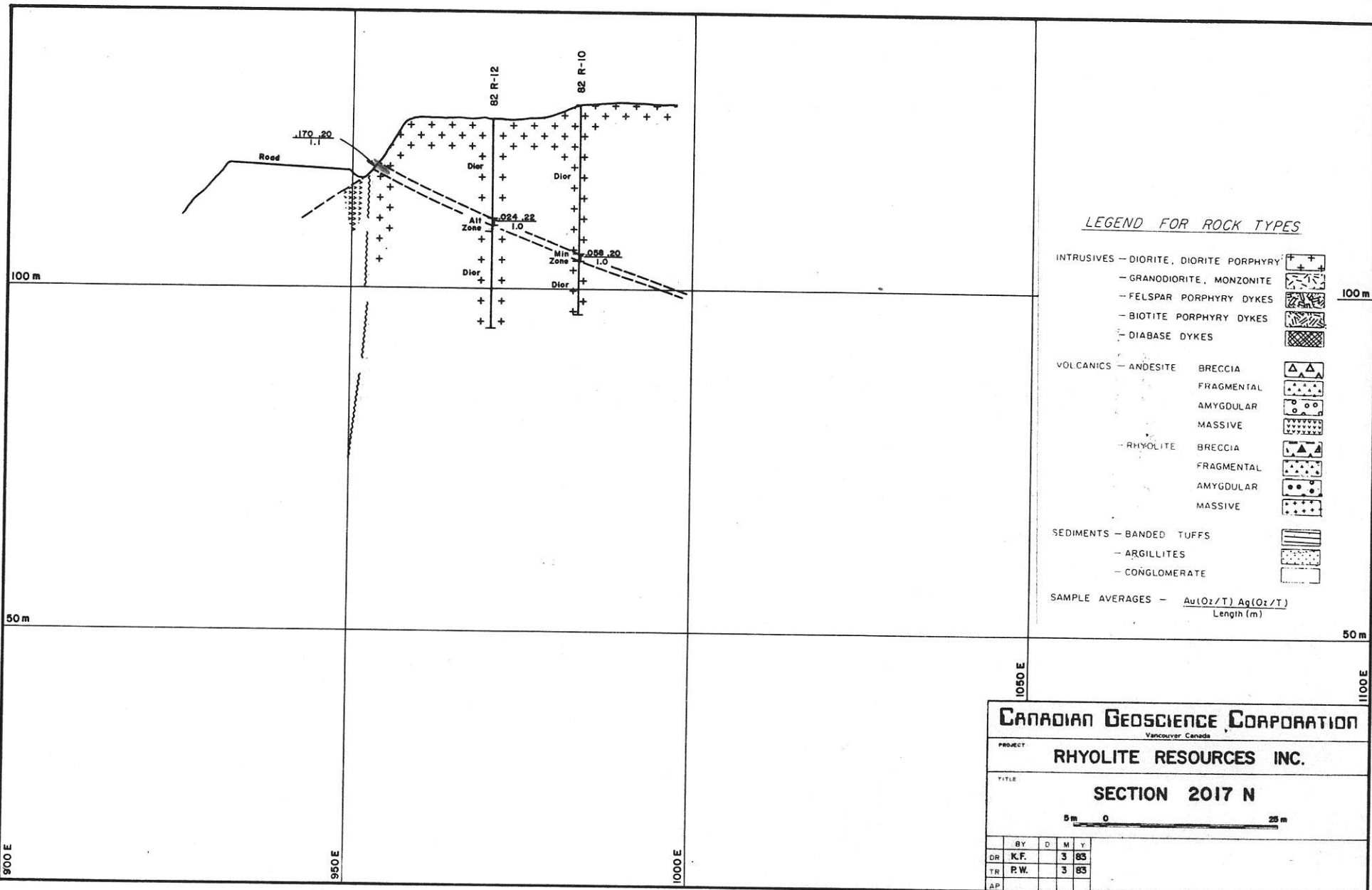
CANADIAN GEOSCIENCE CORPORATION
 Vancouver, Canada

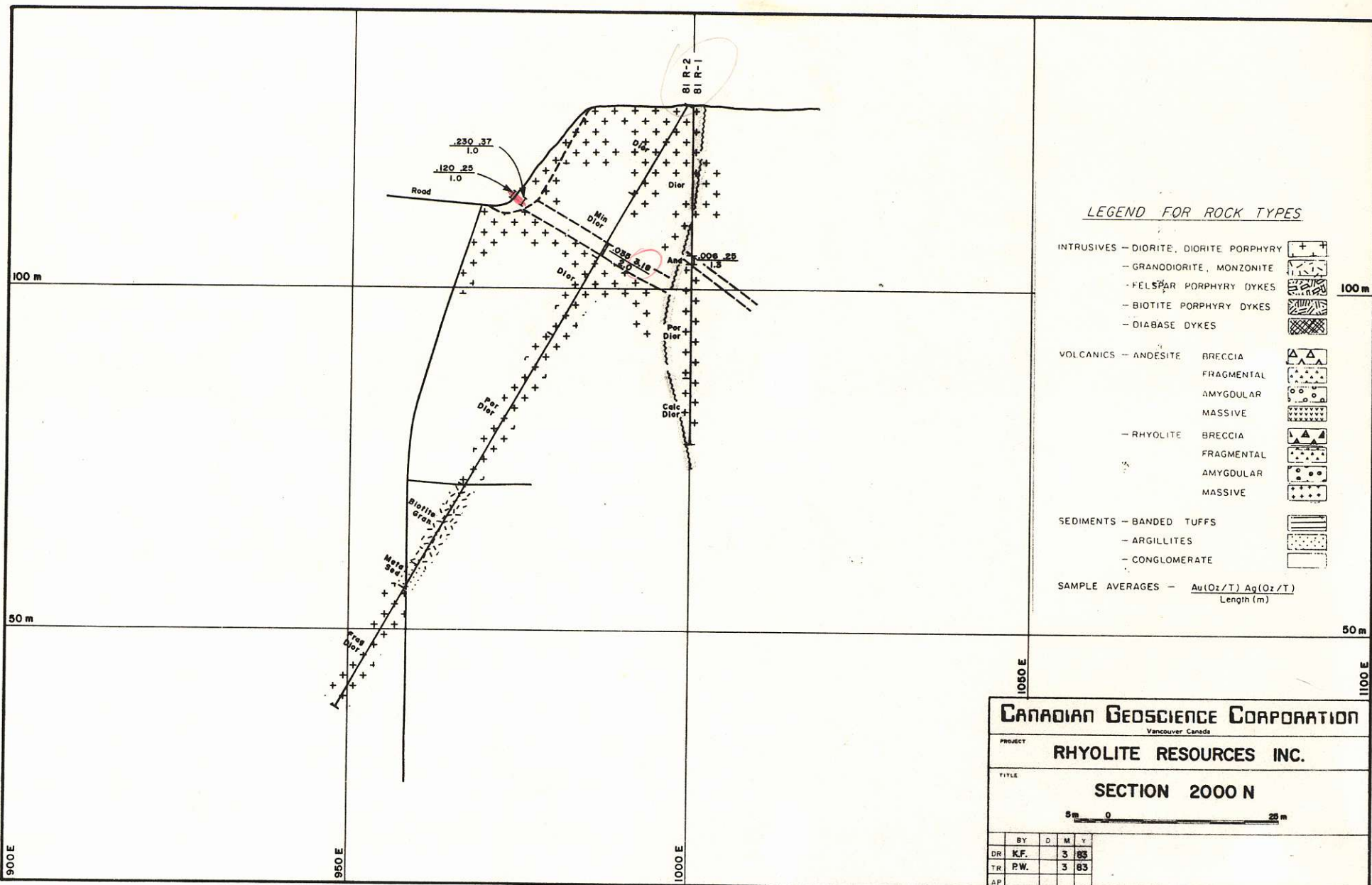
PROJECT: **RHYOLITE RESOURCES INC.**

TITLE: **SECTION 2032 N**

5m 0 25m

	BY	D	M	Y
DR	K.F.	3	83	
TR	R.W.	3	83	
AP				





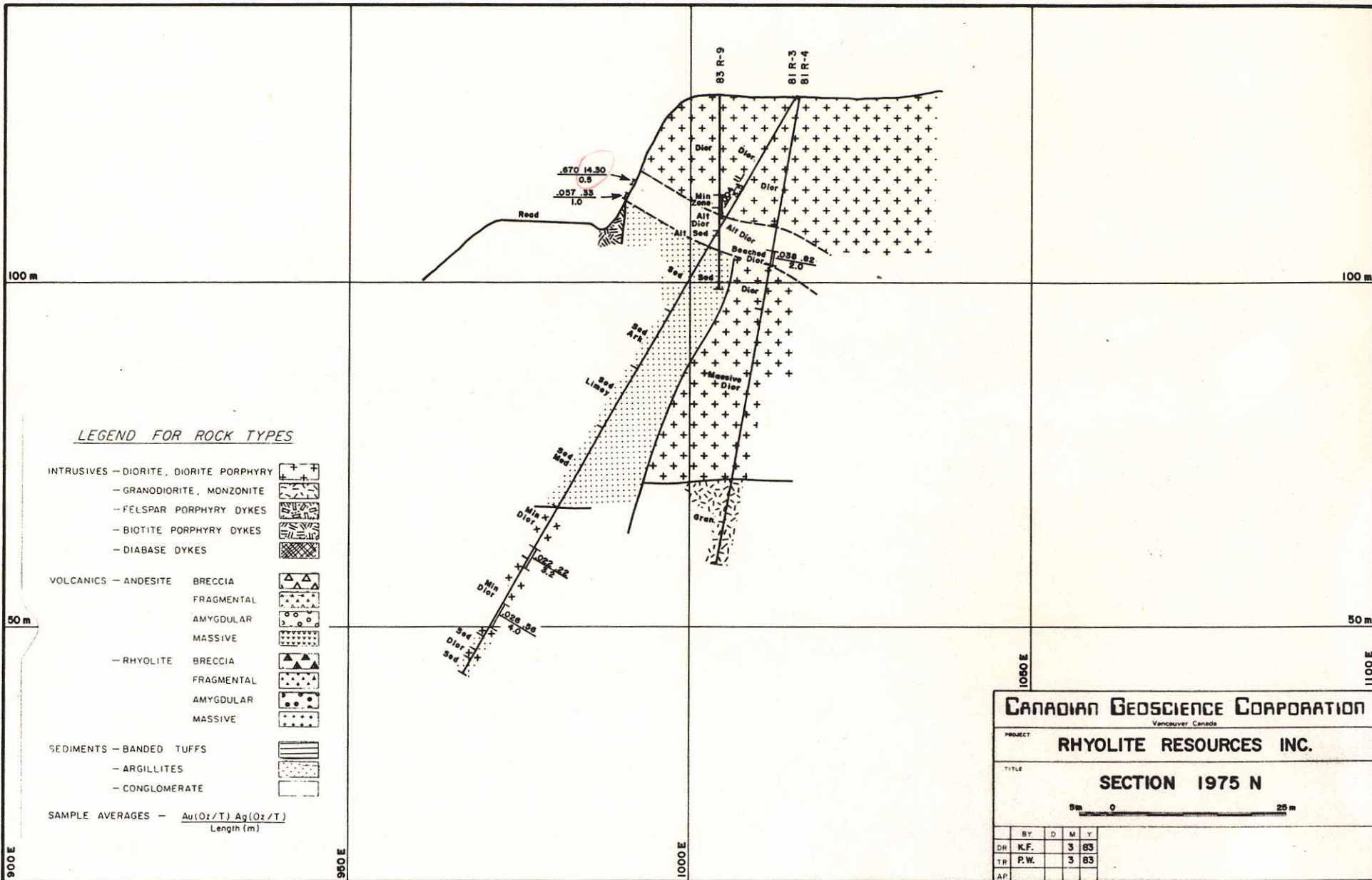
CANADIAN GEOSCIENCE CORPORATION
Vancouver Canada

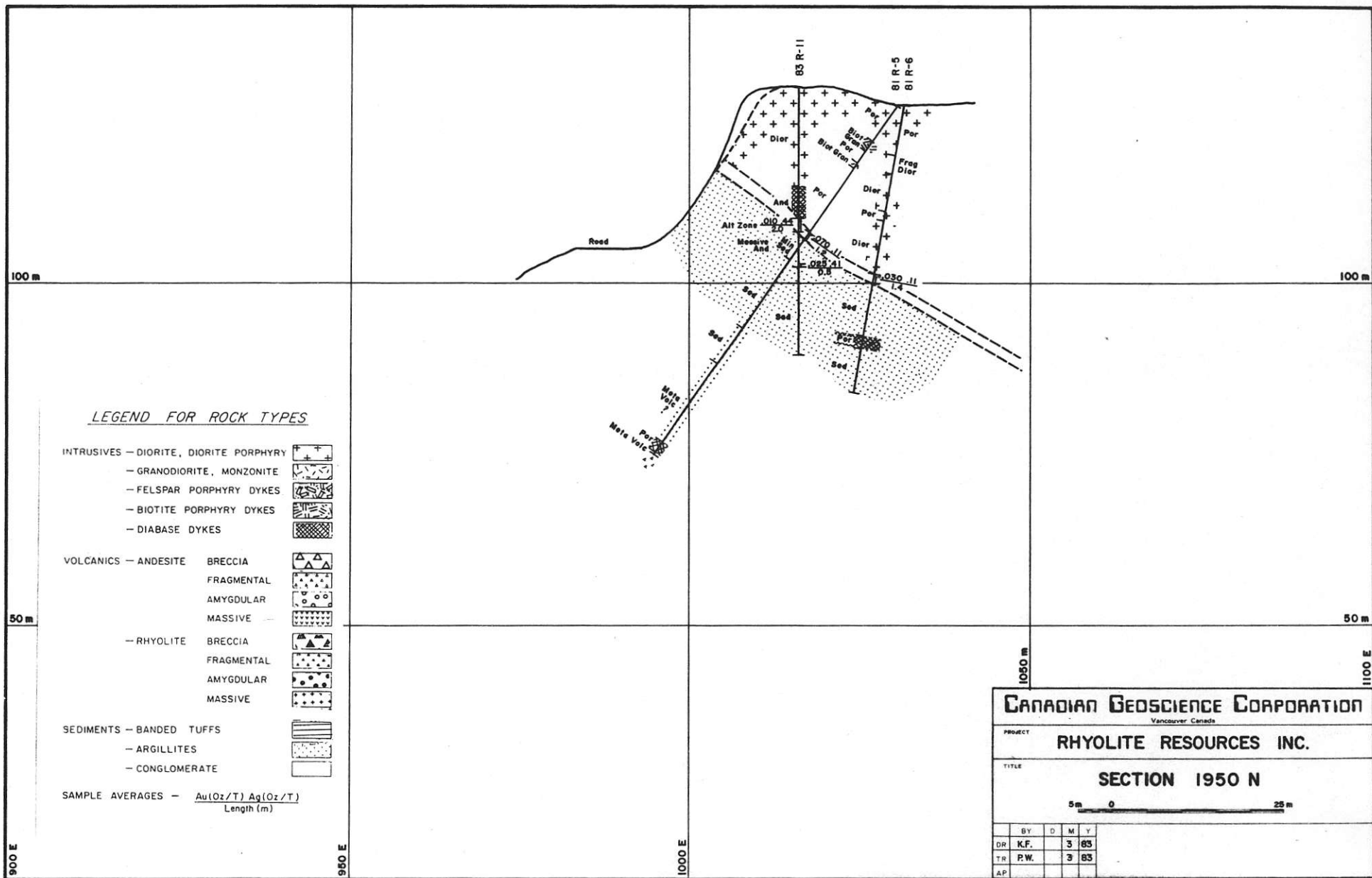
PROJECT
RHYOLITE RESOURCES INC.

TITLE
SECTION 2000 N

5m 0 25m

	BY	D	M	Y
DR	K.F.	3	83	
TR	P.W.	3	83	
AP				





CANADIAN GEOSCIENCE CORPORATION
Vancouver Canada

PROJECT **RHYOLITE RESOURCES INC.**

TITLE **SECTION 1950 N**

5m 0 25m

BY	D	M	Y
DR	K.F.	3	85
TR	P.W.	3	85
AP			

