

FILE COPY

REPORT ON

GEOCHEMICAL AND GEOPHYSICAL SURVEYS

ON THE

826602

RABBITT PROPERTY

(Boulder 1-2, Rabbitt 1-4, Black Bird, Constitution,  
Cousin Jack, Freddie Burn, Ymir)

TULAMEEN DISTRICT

SIMILKAMEEN MINING DIVISION, B.C.

NTS: 92H/10W

Latitude: 49°33' to 49°37' North

Longitude: 120°47' to 120°50' West

Owners: Harold J. Adams, Keith R. George

Operators: Brican Resources Ltd.

Consultants: K.L. Daughtry and Associates Ltd.

Authors: K.L. Daughtry, and W.R. Gilmour

Date: November 18, 1982.

TABLE OF CONTENTS

INTRODUCTION . . . . .Page 1

LOCATION, ACCESS, TOPOGRAPHY . . . . .Page 2

PROPERTY . . . . .Page 4

HISTORY . . . . .Page 6

GEOLOGY . . . . .Page 10

GEOCHEMICAL SURVEYS

    General . . . . .Page 12

    Cousin Jack Grid . . . . .Page 13

    Perley Grid . . . . .Page 14

    Lockie Grid . . . . .Page 14

MAGNETOMETER SURVEY

    General . . . . .Page 16

    Lockie Grid . . . . .Page 16

VLF-EM SURVEY

    Lockie Grid . . . . .Page 18

CONCLUSIONS AND RECOMMENDATIONS . . . . .Page 20

REFERENCES . . . . .Page 21

STATEMENT OF COSTS . . . . .Page 24

STATEMENT OF QUALIFICATIONS . . . . .Page 26

LIST OF ILLUSTRATIONS

Figure 1	Location Map	Following Page 3
Figure 2	Claims	Following Page 5
Figure 3	Grids	Following Page 13
Figure 4	Cousin Jack Grid, Cu in Soils	In Pocket 1
Figure 5a	Perley Grid, Pb in soils	In Pocket 1
5b	Perley Grid, Au in soil	
Figure 6a	Lockie Grid, Cu in soils	In Pocket 1
6b	Lockie Grid, Pb in soils	In Pocket 1
6c	Lockie Grid, Zn in soils	In Pocket 1
Figure 7	Magnetometer Survey, Main Grid	In Pocket 1
Figure 8a	Lockie Grid, Magnetometer Survey	In Pocket 2
8b	Lockie Grid, Magnetometer Survey, Profiles	In Pocket 2
8c	Lockie Grid, Magnetometer Survey, Running Means Values	In Pocket 2
8d	Lockie Grid, Magnetometer Survey, Contoured Running Means	Pocket 2
8e	Lockie Grid, Magnetometer Survey, Interpretation	In Pocket 2
Figure 9a	Lockie Grid, VLF Survey, Tilt Angle Profiles, Annapolis	In Pocket 3
9b	Lockie Grid, VLF Survey, Tilt Angle Profiles, Seattle	In Pocket 3
9c	Lockie Grid, VLF Survey, Fraser Values, Annapolis	In Pocket 3
9d	Lockie Grid, VLF Survey, Fraser Values, Seattle	In Pocket 3
9e	Lockie Grid, VLF Survey, Field Strength Profiles, Annapolis	Pocket 3
9f	Lockie Grid, VLF Survey, Field Strength Profiles, Seattle	Pocket 3

INTRODUCTION

The RABBITT property near Tulameen B.C. is a large block of claims covering numerous old showings of copper, lead, zinc, gold and silver mineralization. Systematic surface exploration by Brican Resources Ltd. is currently evaluating the potential of the property.

This report describes the geochemical and geophysical exploration conducted on the claims in 1982. Particular emphasis has been directed, through detailed work on three flagged grids, to the evaluation of new exploration targets. A total of 538 soil samples were collected on 21.3 line-kilometres of grid. The magnetometer survey covered 29.2 line kilometres and the VLF EM 4.8 line kilometres of grid.

The results to date are encouraging and further exploration is recommended.

LOCATION, ACCESS AND TOPOGRAPHY

The RABBITT property, northwest of Tulameen B.C. is a large block of claims that occupies the upland area immediately west of Otter Lake (Figures 1 and 2). The southern part of the claims covers the crest and slopes of the southeasterly trending ridge between Rabbitt Mountain and Mount Riddell. The northern part of the property covers a large part of Boulder Mountain.

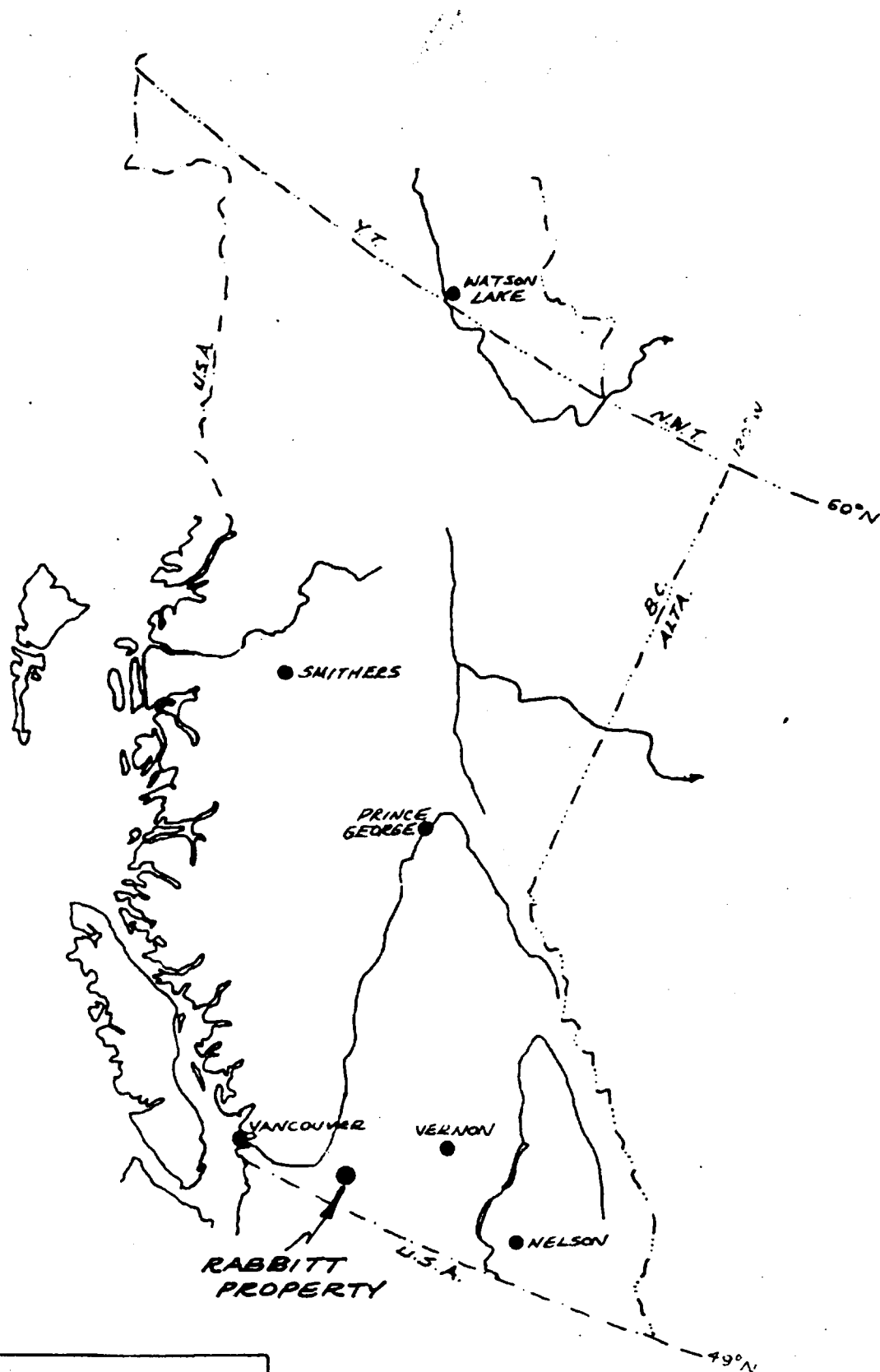
The claims extend north from the Lawless Creek logging road, 2.5 to 5.0 km west of Tulameen, to Elliot Creek, 1.5 km west of Frembd Lake in the Otter Valley, a total distance of 7 km. Lockie (Boulder) Creek, an easterly flowing tributary of Otter Creek, bisects the claim block. The RABBITT 1-4 claims are located south of Lockie Creek and the BOULDER 1-2 claims and the 11 reverted Crown-granted claims are located north of the creek.

The upper slopes of Rabbitt and Boulder Mountains are gently sloping with some deeply incised canyons. The slopes of the valleys of Tulameen River, Otter Valley and Lockie Creeks, are steep to precipitous. Elevations vary from a minimum of 470 metres above sea level in Lockie Creek to slightly over 1500 metres on Rabbitt and Boulder Mountains.

Access to the various showings is provided by steep four-wheel drive bush roads at the north and south ends of the property. The Rabbitt Mountain area is accessible by a network of roads which leave the main Lawless Creek road between 3.5 and 8.0 km west of Tulameen. The Boulder Mountain area is reached by a road which leaves the Tulameen-Aspen Grove highway 7.5 km north of Tulameen. A foot trail across Lockie Creek connects the two parts of the property.

The nearest supply centre, the town of Princeton on the Southern

Trans-Provincial Highway, is 27 km by paved highway southeast of Tulameen. The Canadian Pacific Railway follows the Otter Valley immediately east of the property.



BRICAN RESOURCES LTD	
K.L. DAUGHTRY & ASSOC. LTD.	
LOCATION MAP	
RABBITT PROPERTY	
NOVEMBER, 1982	FIG. NO. 1

PROPERTY

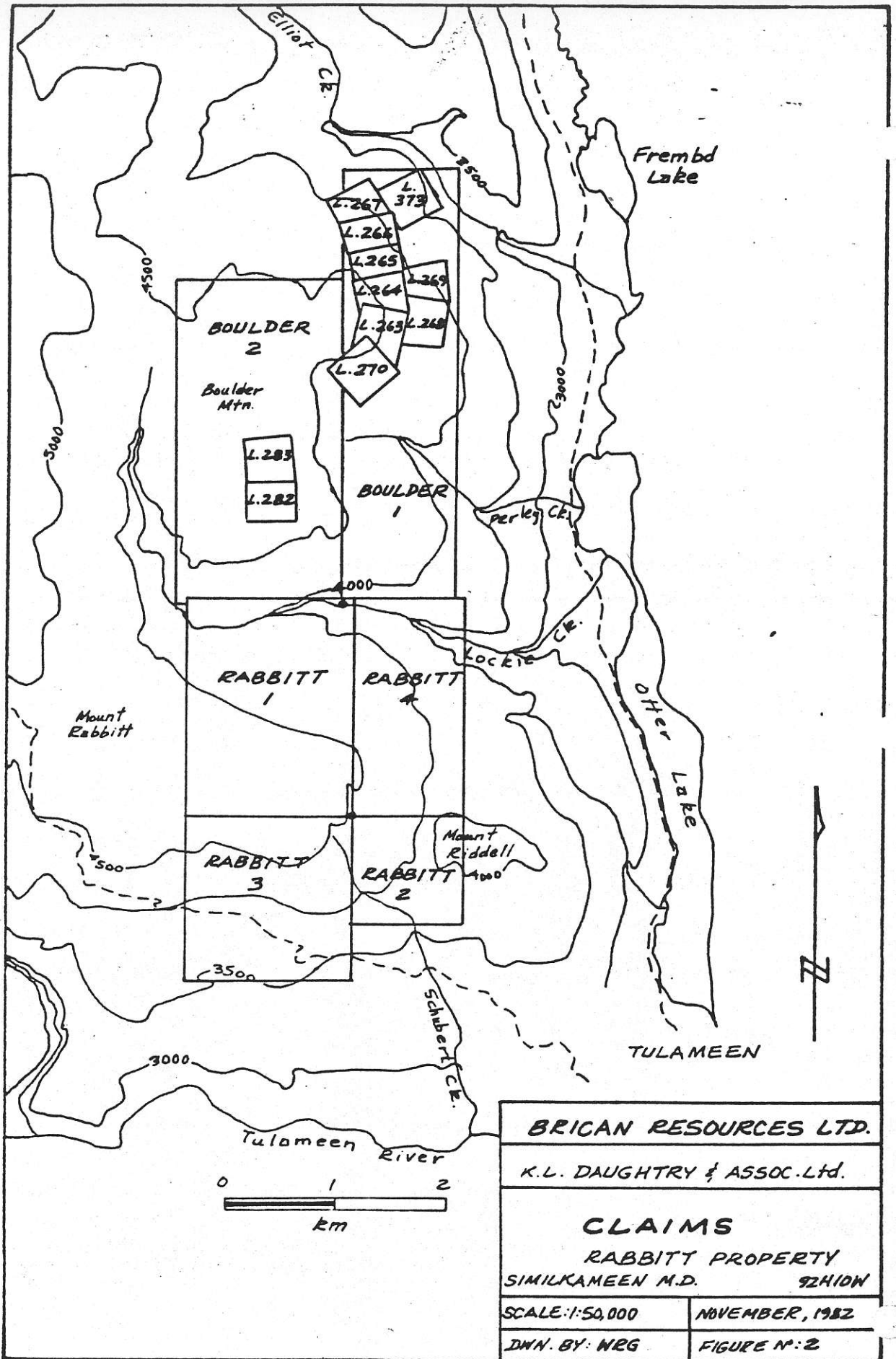
The RABBITT property consists of 6 located claims, comprising of a total of 67 units, and 11 reverted Crown-granted claims. All claims except the Cousin Jack are owned by Harold J. Adams of P.O. Box 1329, Princeton, B.C. Kenam Resources Ltd. acquired an option to purchase the claims from Mr. Adams in September, 1979 and assigned the option to Brican Resources Ltd. in February, 1980. Brican obtained an option to purchase the Cousin Jack from Keith R. George of Box 376, Keremeos, B.C. on April 28, 1982.

The pertinent record information for all claims is as follows:

Name of Claim	No. of Units	Record Number	Date of Record	Expiry Date
RABBITT 1	12	944	Nov. 29, 1979	Nov. 29, 1984
RABBITT 2	4	945	Nov. 29, 1979	Nov. 29, 1983
RABBITT 3	9	946	Nov. 29, 1979	Nov. 29, 1983
RABBITT 4	8	947	Nov. 29, 1979	Nov. 29, 1983
BOULDER 1	16	948	Nov. 29, 1979	Nov. 29, 1984
BOULDER 2	18	949	Nov. 29, 1979	Nov. 29, 1984
ANACONDA (L 373)	1	260	August 26, 1977	August 26, 1984
BERLIN FR (L 269)	1	258	August 26, 1977	August 26, 1984
BLACK BIRD (L 268)	1	257	August 26, 1977	August 26, 1984
CONSTITUTION (L 282)	1	298	February 20, 1978	February 20, 1984
COUSIN JACK (L 263)	1	1045	June 2, 1980	June 2, 1985
FREDDIE BURN (L 270)	1	259	August 26, 1977	August 26, 1984



INTERNATIONAL (L 283)	1	297	February 20, 1978	February 20, 1984
MORNING (L 265)	1	264	August 26, 1977	August 26, 1984
OSHKOSH (L 266)	1	263	August 26, 1977	August 26, 1984
WINNIBAGO (L 267)	1	261	August 26, 1977	August 26, 1984
YMIR (L 264)	1	262	August 26, 1977	August 26, 1984



<b>BRICAN RESOURCES LTD.</b>	
K.L. DAUGHTRY & ASSOC. LTD.	
<b>CLAIMS</b>	
RABBITT PROPERTY	
SIMILKAMEEN M.D. 92H10W	
SCALE: 1:50,000	NOVEMBER, 1982
DWN. BY: NRG	FIGURE N°: 2

HISTORY

The Tulameen district has had a long history of mining and mineral exploration. Placer gold was discovered on Granite Creek in 1885 and to date 38,000 ounces of gold have been recovered from the Tulameen River and its tributaries. One such placer creek is Lockie (Boulder) Creek, an easterly flowing tributary of Otter Creek that bisects the RABBITT Property. Early placer mining on Lockie Creek in the late 1800's led to the discovery of copper-pyrite showings on Rabbitt and Boulder Mountains.

In 1900 several claims were staked on showings of heavy pyrite-chalcopyrite mineralization in metavolcanic rocks on Boulder Mountain. By 1905 the Boulder Mining Company had developed several shafts and tunnels, and had applied for Crown-grants on the claims. Most of the work was on the COUSIN JACK, FREDDIE BURN and INTERNATIONAL (SOUTH COPPER) claim groups. The major values of the mineralization were in gold, silver and copper.

By 1908 showings had been discovered on Rabbitt Mountain and near Elliot Creek, north of the COUSIN JACK. Operators had recognized by then that many of the scattered showings were correlative with respect to geologic setting and mineralogy.

Between 1908 and 1918 little work was carried out. In 1918 extensive surface and underground exploration resumed on the Rabbitt Mountain showings, including the SPOKANE-MOTHERLODE, RED BIRD and SHAMROCK groups. These occurrences were described as replacement bodies accompanied by silicification and were thought to be genetically related to a system of granite porphyry dykes. Several "veins" had been discovered by this time, which could be traced along

strike for hundreds of feet, but average widths and grades were disappointing.

By 1928, numerous mineralized zones had been discovered and explored along a strike length of 4 miles. Exploration was concentrated on the Rabbitt Mountain showings. The concordant nature of the "veins" had been recognized and lower-grade fracture controlled mineralization was noted. Exploration was concentrated in the Rabbitt Mountain showings (SPOKANE-MOTHERLODE, RED BIRD and LLOYD GEORGE-HILLTOP).

In 1933, attention shifted to Boulder Mountain and the COUSIN JACK group. Old workings were cleared and mapped and four sub-parallel veins were noted in an area 2400 feet (730 metres) wide. Similar mineralization was discovered to the west on the OTTAWA group. These veins carried values in gold, silver, lead and zinc. By 1934, nearly 2500 feet (760 metres) of strike length had been developed on the COUSIN JACK group by numerous open cuts, shallow shafts and tunnels.

In 1937, detailed exploration on the COUSIN JACK group had defined the four main zones and it had been recognized that mineralization (pyrite, sphalerite and galena) occurred in both concordant and discordant quartz veins and stringers in altered and silicified greenstone and that this mode of occurrence differed from the pyrite-chalcopyrite sulphide layers characteristic of other properties in the area.

There is no record of any further substantial exploration in the area until the early 1960's when Copper Mountain Consolidated Ltd. carried out bulldozer trenching near the old workings on Rabbitt Mountain and diamond drilled 5 holes totalling 1250 feet (381 metres). In 1966-68 this company continued to explore the LODE claims by bulldozer trenching, geophysical and geochemical surveys. In 1966-67, Nelway Mines Ltd. acquired and explored the COUSIN JACK group with

geochemical surveys and diamond drilling.

Between 1971 and 1974 Gold River Mines Ltd. explored a large claim block on Boulder Mountain which included the South Copper, Mid Copper, Cousin Jack, Mug and Josie areas. Extensive line cutting, soil sampling, magnetometer and VLF-EM surveys were conducted, and 33 holes totalling 5800 feet (1768 metres) were drilled. Apparently some of this work was directed towards evaluation of the property as a porphyry copper prospect. The precious metal potential of the Cousin Jack showings was also tested by drilling.

In 1976, Harold Adams of Tulameen staked a large block of JOHN-X and JAME-X claims covering all known showings on Rabbitt and Boulder Mountains (except those on the old COUSIN JACK group Crown grants).

In 1978 Northern Lights Resources Ltd. optioned the JOHN-X and JAME-X claim blocks from Harold Adams and his partner J. Ambrosimo. Northern Lights conducted a ground magnetometer survey over the Rabbitt Mountain showings and drilled two diamond drill holes, totalling 122 metres, north of the South Copper showing on Boulder Mountain.

Kenam Resources Ltd. optioned the claim block from Mr. Adams in September, 1979 and began a programme of detailed geological mapping of the various showings in conjunction with Ventures West Minerals Ltd.

Kenam entered a joint venture with Ventures West Minerals Ltd. in the autumn of 1979. The original JOHN-X and JAME-X claims were abandoned and relocated as the RABBITT 1-4 and BOULDER 1-2 claims. A reconnaissance exploration programme was carried out in October and November, 1979.

Preliminary geological mapping, geochemical soil sampling and ground magnetometer surveys were conducted over most of the property. Control was

provided by a flagged grid with widely spaced lines.

No significant follow-up work was carried out and Ventures West Minerals Ltd. withdrew from the joint venture in December, 1981. Brican Resources Ltd. had acquired Kenam's interest in February, 1980.

Brican maintained the option and in 1982 began the programme of systematic surface exploration which is the subject of this report. In April, 1982, Brican acquired an option to purchase the COUSIN JACK reverted Crown-granted claim from Keith R. George, Box 376, Keremeos, B.C.

GEOLOGY

The RABBITT property is on the western flank of the Intermontane Belt about 6 km east of the Coast Crystalline Belt. The regional geology has been described in detail by Camsell (1913), Rice (1947), and Preto (1976, 1979).

The property is predominantly underlain by volcanic rocks of the Upper Triassic Nicola Group. The rocks of the Rabbitt Mountain area are tentatively correlated with Preto's Western Belt of the Nicola Group, an assemblage of andesitic to dacitic flows, pyroclastic, volcanoclastic and limestone units.

The Nicola volcanic rocks have been subjected to low grade regional metamorphism and intruded by Mesozoic and Tertiary plutons.

The limited geological mapping carried out by previous workers indicates that the RABBITT property is underlain by a northerly-trending, west-dipping sequence of andesite flows, breccias, and tuffs, dacite breccias and tuffs, and rhyolite to rhyodacite tuff. Hypabyssal plugs, dykes and sills of ultramafic to felsic composition are common. Granitic rocks of the Boulder and Otter plutons, of Mesozoic and Tertiary age respectively, intrude the volcanic rocks along the east margin of the claim block.

Numerous mineral showings indicate the presence of two types of mineralization over large parts of the property:

1. Stratabound and stratiform copper-pyrite mineralization is associated with felsic tuffs and breccias in one or more horizons throughout the western part of the property.
2. Numerous concordant and discordant bands of silica mineralized with sphalerite, galena and pyrite, and carrying significant gold and silver values,

are associated with a leucocratic pyritic pyroclastic unit in the northeast part of the property.

The geological setting and the nature of the mineralization suggests that the RABBITT property is underlain by a large intermediate to felsic volcanic centre within the Nicola Group. Exploration should be directed toward the discovery of volcanogenic base and precious metal deposits.



GEOCHEMICAL SURVEYSGeneral

Regional stream sediment sampling indicates that the Rabbitt Mountain area is anomalous in copper, zinc, lead and silver. Smoothed contouring of copper values in silts published in the British Columbia government's regional geochemical survey in 1982 indicates a pronounced "U"-shaped belt of high copper content which includes the Summers Creek area on the east, the Copper Mountain-Ingerbelle area at the south, and the Rabbitt Mountain area on the west.

In 1979, Kenam Resources Ltd. and Ventures West Minerals Ltd. carried out reconnaissance soil sampling over widely-spaced grid lines on the RABBITT property (Thorstad 1980a). Previous soil surveys over parts of the BOULDER and COUSIN JACK groups had indicated strongly anomalous values in copper, lead and zinc associated with the known showings, and extending along strike beyond and between the showings (Mitchell 1971). The 1979 soil survey indicated two important relationships:

1. The stratiform copper-chalcopyrite massive sulphide mineralization is reflected in strong soil anomalies in copper and zinc. The gold-bearing sphalerite-galena mineralization is reflected in strong soil anomalies in lead and zinc.
2. Strong soil anomalies of both of the above types were discovered in areas in which no previous work had been carried out, and no showings were known.

In 1982, as a follow-up of this work, Brican Resources Ltd. laid out detailed soil survey grids on two of the strongest anomalies, a copper-zinc

anomaly west of the Cousin Jack area (Cousin Jack grid) and a lead-zinc anomaly near Perley Creek (Perley Grid). A detailed grid was also established south of Lockie Creek (Lockie grid) over a magnetic anomaly (see below) and soil samples were collected.

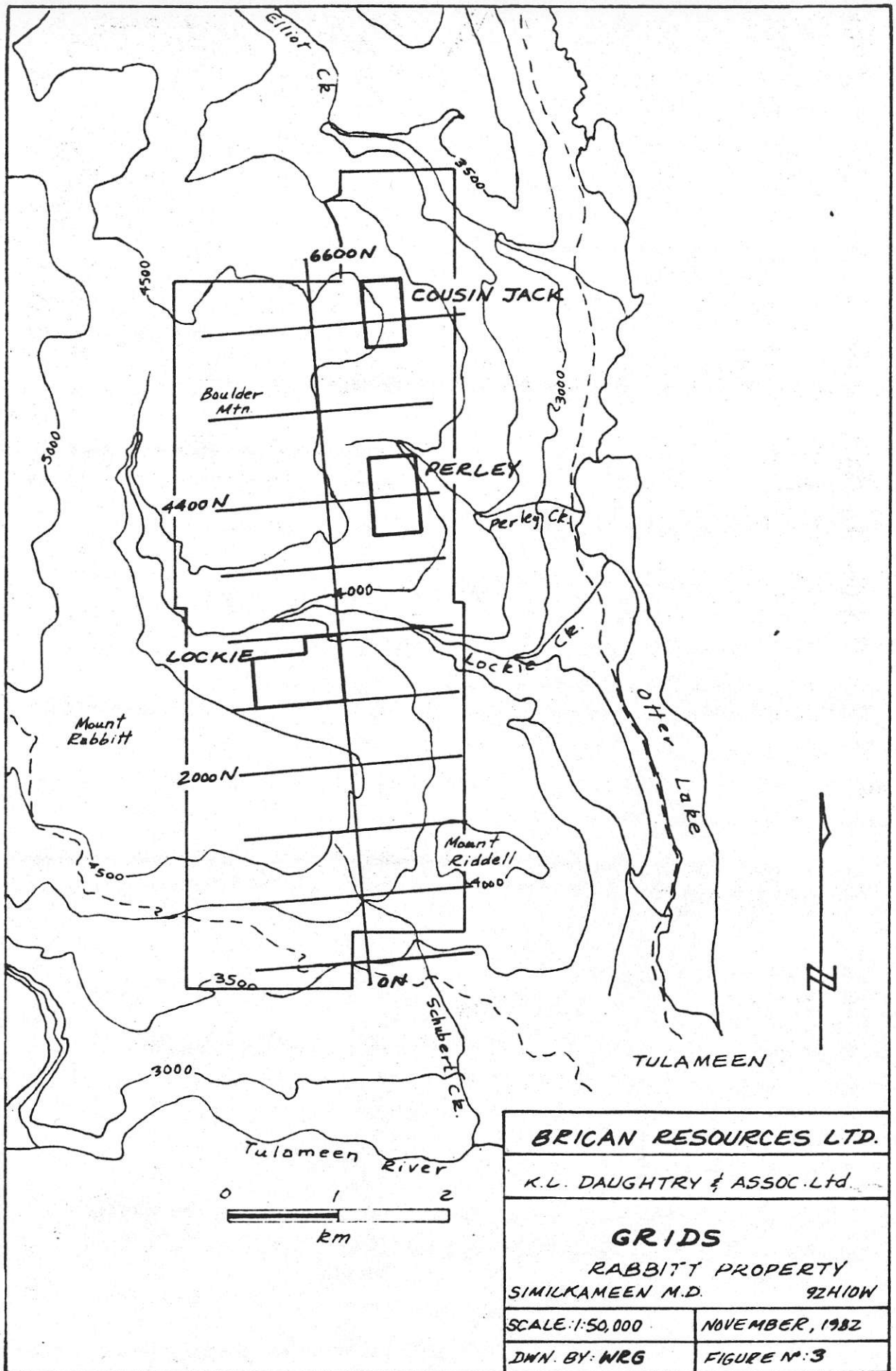
The field sampling procedure was the same on all grids. Soil samples were collected from the "B" horizon with a grubhoe and the samples were placed in numbered wet-strength Kraft paper bags. The samples were submitted to Bondar-Clegg and Company Ltd. in North Vancouver for analysis.

Samples were dried and seived, and the -80 mesh fraction saved for analysis. Following digestion by hot aqua regia, the copper, lead, and zinc analyses were performed by atomic absorption. The gold analyses on the Perley grid were performed by a combination of fire assay and atomic absorption.

#### Cousin Jack Grid

A total of 144 soil samples were collected at 25 m intervals along lines spaced 50 m apart. All samples were analysed for copper and the results are shown on Figure 4. A large anomalous zone about 200 m wide trends southwesterly across the grid upslope from the Cousin Jack showings and workings. This zone is defined by the 46 ppm Cu contour.

Field relationships suggest that the anomaly is related, not to known mineralization in the Cousin Jack area, but to a previously unknown source west and uphill from the known showings. Also, the copper values in soils in the new zone are distinctly higher than those in the area of the Cousin Jack. Further exploration of this target is definitely warranted.



<b>BRICAN RESOURCES LTD.</b>	
K.L. DAUGHTRY & ASSOC. LTD.	
<b>GRIDS</b>	
RABBITT PROPERTY SIMILKAMEEN M.D. 92H10W	
SCALE: 1:50,000	NOVEMBER, 1982
DWN. BY: WRG	FIGURE N°: 3

### Perley Grid

A total of 196 soil samples were collected at 25 m intervals from lines spaced 50 m apart. All samples were analyzed for lead and the results are shown on Figure 5a. A long, linear, strongly anomalous zone has been defined trending north-south and extending across most of the grid. This anomaly is believed to be related to a previously unknown zone of lead-zinc-gold-silver mineralization similar to that at the Cousin Jack showings.

Gold analyses were run on 64 samples from the lead anomaly and results are shown on Figure 5b. A few scattered low-order anomalies occur.

Further exploration is warranted on this target.

### Lockie Grid

In order to assist in the evaluation of the geophysical anomaly on the Lockie Grid, 198 soil samples were collected at 25 m intervals along 6 lines with 100 m spacing. All samples were analyzed for copper lead and zinc and the results are shown on Figures 6a, 6b and 6c respectively.

The northwestern extension of the Red Bird-Shamrock zone is reflected in anomalous zinc and copper anomalies in the southwestern corner of the grid. The area of the magnetic anomaly along the eastern part of the grid is reflected in a low-order zinc anomaly.

The geochemical data from the Lockie grid indicates that the source of the geophysical anomaly is neither massive sulphide copper-pyrite mineralization nor

siliceous galena-sphalerite-gold mineralization similar to that known elsewhere on the property.

MAGNETOMETER SURVEY

## General

In 1979, a reconnaissance ground magnetometer survey was run over part of the recce grid. Magnetic variation was found to be minimal over all lines surveyed, and the survey was terminated before completion.

In 1982, a reconnaissance magnetometer survey was carried out over the property to establish any possible regional gradient and to locate any possible anomalous areas not indicated by the previous work. The survey lines were run at approximate right angles to the trace of the stratigraphy. The general geological strike is north-south although flat dipping attitudes and topographic variations give northwest to northeast stratigraphic traces. A proton magnetometer, Geometrics Unimig II model G-846, was used. Readings were taken at 25 m intervals on lines 600 m apart for a total of 20-line kilometres. Diurnal variations were noted and corrections were made where necessary. Profiles were plotted on Figure 7 and show that the magnetic response is generally very flat and ranges from 57,000 to 57,500 gammas. A notable exception occurs on the west half of line 2600N, where most values are greater than 57,500 gammas and the profile is very 'noisy'. Significant anomalous readings also occur on lines 3200N, and near the baseline on lines 5200N and 6000N.

Lockie Grid

A more detailed survey was conducted over the Lockie Grid covering the highly anomalous area on line 2600N. Readings over 9.2 line-kilometres were taken at 25 m or 12.5 m intervals on lines 50 m apart (Figures 8a,8b). The

detailed survey confirmed an anomalous area at least 800 m by 800 m. Numerous sharp highs occur with values up to 62,000 gammas and variations over 25 m of up to 4,500 gammas.

Normally-weighted running means were calculated by computer to facilitate contouring (Figures 8c,8d). The means were calculated along grid lines, generally corresponding to profiles across the strike of the geology. The normally-weighted running mean(x) for a reading (D) is calculated as follows:

$$x=A(.016)+B(.094)+C(.234)+D(.312)+E(.234)+F(.094)+G(.016)$$

where C and E are readings adjacent to D, etcetera.

On the east side of the Lockie grid, just west of the baseline, a north-south striking and westward dipping magnetic unit has been interpreted (Figure 8e). Other magnetic trends do not seem as continuous, although the western part of the grid covers the highest magnetic values. The northern part of the grid shows an anomalous magnetic low.

Trenching in areas of magnetic highs has revealed magnetic siliceous rocks (iron formation or tuffite?).

VLF EM SURVEYLockie Grid

The VLF (very low frequency) method makes use of powerful, distant military radio transmitters. These transmitters induce electric currents in conductive bodies. The induced currents produce secondary magnetic fields which can be detected by measuring deviations in the normal VLF fields. To maximize detection the direction to the transmitting station should be parallel to the strike of the conductor, although differences in direction of up to 45° still give very good responses. Klein and Lajoie summarize the interpretation of results as follows:

"The conductor is located at the inflection point marking the crossover from positive tilt to negative tilt, and the maximum in field strength."  
(Klein & Lajoie, p 270)

They also state that the VLF method can detect "unwanted sources" such as swamp edges, creeks and topographic highs.

A VLF EM survey was carried out on parts of the Lockie grid over a total of 4.8 line-kilometres. Readings were taken every 25 m on lines 100 m apart. The instrument used was a Sabre model 27. Two transmitting stations were employed; Annapolis at 100 azimuth and Seattle at 200 azimuth (Seattle was off the air during part of the survey time). The field strength readings showed considerable drift and the instrument had to be adjusted frequently.

Tilt angle profiles are shown in Figures 9a,9b. The only crossover occurs at a creek. The tilt angle readings were used to produce Fraser values (Figures 9c,9d). Although these values show possible subtle conductors no coherent trends occur. The field strength values (Figures 9e,9f) also indicate that no metallic conductors are present. Little or no correlation exists between the magnetometer



and the VLF methods. The results of the geophysical surveys indicate the presence of magnetite.

CONCLUSIONS AND RECOMMENDATIONS

The geological setting and nature of mineralization on the Rabbitt property suggests that excellent potential exists for base and precious metal deposits of volcanogenic origin. Massive sulphide pyrite-chalcopyrite occurrences are widespread and are reflected in strong copper and zinc geochemical anomalies in soils. Siliceous galena-sphalerite-gold-silver showings are also common and are reflected in strong lead and zinc anomalies. Ground magnetometer surveys indicate the presence of magnetite-rich pyritic cherty rocks which may have precious metal potential.

Exploration targets have been discovered on the Cousin Jack, Perley and Lockie grid areas. Continued exploration by geological, geochemical and geophysical surveys followed by trenching is certainly warranted.

Respectfully submitted,

K.L. Daughtry,

W.R. Gilmour,

Vernon, B.C.

November 18, 1982

REFERENCES

- Adams, H. 1979-82 Personal communication
- Betmanis, A.I. 1979 Report on diamond drilling on the Jame-X-1 claim; for Northern Lights Resources Ltd.
- B.C.Min. of Mines 1901 Summary Reports, Cousin Jack showing, p 1088, 1178
- " 1913 Red Bird showing, p 235
- " 1922 Cousin Jack showing, p 168
- " 1924 Red Bird showing, p 170, p 279
- " 1928 Red Bird showing, p 268
- " 1933 Cousin Jack showing, pp 173-174
- " 1934 Cousin Jack showing, p D21,22
- " 1937 Lloyd George showing, p D29, Cousin Jack Showing p D27-29
- " 1965 Lode showing, p 161
- " 1966 Lode showing, p 175
- B.C.Min. of Mines 1967 Summary Reports, Cousin Jack showing, p 177  
Lode showing, p 177
- Camsell, C. 1913 Geology and mineral deposits of the Tulameen District, B.C. Geol. Surv.Can. Memoir 26.
- Daughtry, K.L. & Thorstad, L.E  
1979 Report on the geological mapping of the Red Bird, Spokane-Motherlode, Shamrock and Hilltop showings for Kenam Resources Ltd. and Ventures West Minerals Ltd.
- Daughtry, K.L. 1975-78 Private files of K.L. Daughtry and Assoc. Ltd.
- Finney, W.A. & Patterson, N.R.  
1968 Geophysical report on the Cousin Jack group; for Copper Mountain Consolidated Ltd. Ass. Rep. 1651
- Freeland, P.B. 1934 Report on the Cousin Jack group in B.C.D.M. Ann. Rep. pp D21-22

- |                |       |  |
|----------------|-------|--|
| Klein & Lajoie | 1980  | in Practical Geophysics for the Exploration Geologist, Northwest Mining Assoc. Pub. p 270  |
| Hedley, M.S.   | 1937  | Report on the Cousin Jack group in B.C.D.M. Ann. Rep. pp D27-29  |
| Mark, D.G.     | 1972  | Geophysical and geochemical report, M.U.G. claim group, for Gold River Mines, Ass. Rep. 4588   |
| Millican, J.A. | 1966  | Geochemical survey report on the Cousin Jack group; for Nelway Mines Ltd. Ass. Rep. 3944   |
| Mitchell, J.A. | 1971  | Geochemical Report, Cousin Jack group for Gold River Mines, Ass. Rep. 3398   |
| Phendler, R.W. | 1978a | Report on Mount Rabbit property for Northern Lights Resources Ltd.   |
| "              | 1978b | Report on a magnetometer survey on the John-X claims, for Northern Lights Resources Ltd.   |
| Preto, V.A.    | 1979  | Geology of the Nicola Group between Merritt and Princeton, B.C. Min. En. Mines and Pet. Res. Bull 69, p 90.  |
| "              | 1976  | The Nicola Group: Mesozoic volcanism related to rifting in southern B.C. Geol. Assn. of Can. Spec. Paper 16, pp 38-55                              |
| Rice, H.M.A.   | 1947  | Geology and mineral deposits of the Princeton map area, B.C. Geol. Surv. Can. Memoir 243, pp 136   |
| Sookochoff, L. | 1973  | Interim report on the diamond drill program of Gold River Mines Ltd., Boulder mountain Property.   |
| Thorstad, L.E. | 1979  | Property examination, Rabbitt and Boulder mountains John-X, Jame-X and Cousin Jack claims, for Ventures West Minerals Ltd.                         |
| "              | 1980a | Report on the geology, geochemistry and geophysics of the Rabbitt massive sulphide property for Ventures West Minerals Ltd. & Kenam Resources Ltd. |
| "              | 1980b | Report on the geochemical survey conducted on the Rabbitt property; for Ventures West Minerals Ltd. and Kenam Resources Ltd.                       |

- Thorstad, L.E.      1981      Report on the petrography of the rocks of the Rabbitt massive sulphide property; for Ventures West Minerals Ltd. and Kenam Resources Ltd.
- "                      1982      Rock geochemistry of the South Copper showings Constitution and International crown grants for Ventures West Minerals Ltd. and Kenam Resources Ltd.
- Watson, R.K.      1967      Report on an I.P. survey, Lode claim group; for Copper Mountain Consolidated Ltd.

COSTS1. Professional Services

K.L. Daughtry, P.Eng. Supervision, report writing	5 days @\$275/day	\$1,375.00	
W.R. Gilmour, Geologist Supervision, report writing	7 days @\$250/day	<u>1,750.00</u>	\$3,125.00

2. Labour

Grid installation, soil sampling, magnetometer and VLF surveys.

John Graham June 22-26 July 12, 27-30 Aug. 5-6, 17 Sept. 13, 23,27	13 days @\$175/day	2,275.00	
Craig Lynes June 22-26 Sept. 23-30 Oct. 27-29	16 days @\$115/day	1,840.00	
Tim Bissett Sept. 23-30 Oct. 27-29	11 days @\$100/day	1,100.00	
John Osterhagen Sept. 23-30 Nov. 1-4 plus data compilation	14 days @\$115/day	<u>1,610.00</u>	6,825.00

3. Transportation

4 X 4 Jimmy			
10 days @\$35/day	\$350.00		
2300 km @\$.35/km	805.00		
Gas Oil	300.00		
13 days @\$35/day	455.00		
1035 km @\$.35/km	362.25		
Gas, oil	<u>120.00</u>		2,392.25

## 4. Food and Lodging

1,732.68

5. Analysis

## Soil Geochemistry

342 copper @1.61	550.62	
394 lead @1.65	650.10	
198 zinc @1.90	376.20	
64 gold @6.00	384.00	
538 sample preparation @\$.70	<u>376.60</u>	2,337.52

6. Computer Time

Commodore 8032		
3 hours @\$35/hr	105.00	

7. Equipment Rental

Magnetometer 10 days @\$15/day	150.00	
VLF 2 days @\$15/day	<u>30.00</u>	180.00

8. Field Supplies, shipping 226.08

9. Secretarial, Telephone, Printing 407.01

Total \$17,330.54

STATEMENT OF QUALIFICATIONS

I, W.R. Gilmour, of 13511 Sumac Lane, Vernon, B.C. V1B 1A1,

DO HEREBY CERTIFY that:

1. I am a Consulting Geologist in mineral exploration employed by W.R. Gilmour & Associates Ltd., Vernon.
2. I have been practising my profession in British Columbia, the Yukon Territory, and Nevada for 12 years.
3. I am a graduate of the University of British Columbia with a Bachelor of Science degree in geology.
4. I am a Fellow of the Geological Association of Canada and a member of the Society of Mining Engineers of the American Institute of Mining, Metallurgical and Petroleum Engineers.

W.R. Gilmour

Vernon, B.C.

November 18, 1982.



STATEMENT OF QUALIFICATIONS

I, KENNETH L. DAUGHTRY of R.R. #4, Vernon, British Columbia,

DO HEREBY CERTIFY that:

1. I am a Consulting Geologist in mineral exploration.
2. I have been practising my profession for seventeen years in Canada, the United States and Ireland.
3. I am a graduate of Carleton University, Ottawa, with a Bachelor of Science degree in Geology and Chemistry.
4. I am a member of the Associations of Professional Engineers of British Columbia, Ontario and Yukon Territory, and a Fellow of the Geological Association of Canada.
5. This report is based upon knowledge of the RABBITT property gained from personal experience and involvement in all aspects of the exploration programme described herein.
6. I hold a beneficial interest in the RABBITT property.
7. I am a Director of Brican Resources Ltd., which company holds a beneficial interest in the property.

K.L. Daughtry, P.Eng.

Vernon, B.C.

November 18, 1982.

REPORT ON THE GEOLOGY  
GEOCHEMISTRY AND GEOPHYSICS  
OF THE RABBITT MASSIVE SULPHIDE PROPERTY,  
RABBITT AND BOULDER CLAIM GROUPS,  
SIMILKAMEEN MINING DIVISION,  
BRITISH COLUMBIA

By: L.E. Thorstad

Latitude: 49° 33' to 49° 37'30"

Longitude: 120° 47'30" to 120° 50'

NTS: 92H/10 Tulameen 1:50,000

Owner: Harold J. Adams

Operators: Ventures West Minerals Ltd. and Kenan Resources Ltd.

## TABLE OF CONTENTS

	<u>Page</u>
INTRODUCTION	1
SUMMARY AND CONCLUSIONS	2
HISTORY	3
LOCATION, TOPOGRAPHY AND ACCESS	7
FIGURE 1 - RABBITT PROPERTY LOCATION MAP	9
CLAIM AND PROPERTY INFORMATION	10
FIGURE 2 - LOCATION MAP OF KNOWN SHOWINGS AND ORIGINAL JOHN-X AND JAME-X CLAIM GROUPS	13
FIGURE 3 - LOCATION MAP OF RABBITT AND BOULDER CLAIMS - RABBITT PROPERTY	14
REGIONAL GEOLOGY	15
FIGURE 4 - REGIONAL GEOLOGY - From Rice, 1974	16
FIGURE 5 - REGIONAL GEOLOGY - From Preto, 1979	17
GEOLOGY OF THE RABBITT PROPERTY	18
STRUCTURE	19
ROCK UNITS	20
Volcano-Sedimentary Rocks	20
Intrusive Rocks	22
MASSIVE SULPHIDE HORIZON	23
Morphology	23
Footwall/Hangingwall	23
Mineralogy	23
Gangue	24
Texture	24
Zoning	24
VEIN MINERALIZATION	25
SULPHIDE OCCURRENCES	26
Motherlode-Spokane Showings	26
Red Bird Showing	27
Shamrock Showing (Thynne)	28
South Copper	29
Hilltop (Lloyd George?) Showing	30
Mid Copper	31
"Cousin Jack Showings"	32

	<u>Page</u>
GEOCHEMISTRY	34
FIGURE 6 - LOCATION OF GEOCHEMICAL SURVEYS - RABBITT PROPERTY	36
GEOPHYSICS	37
DIAMOND DRILLING	38
RECOMMENDATIONS	41
CERTIFICATION	42
BIBLIOGRAPHY	43

#### APPENDICES

APPENDIX 1 - DETAILED PETROLOGY OF EXTRUSIVE AND INTRUSIVE ROCKS - RABBITT PROPERTY	
--	--

SUMMARY AND CONCLUSIONS

Two types of mineralization are exposed in volcanic rocks of the Upper Triassic Nicola Group at the Rabbitt Property. Stratiform massive sulphide mineralization is exposed in several showings along a 6 km strike length on the property and quartz veins containing variable amounts of Pb and Zn are exposed on the northeast part of the property. Soil geochemistry indicates that both types of mineralization may extend beyond exposed occurrences. Grades in veins are highly variable but do show economic potential. Massive sulphide mineralization shows great potential for large tonnages with reasonable grades, 2.5 to 3% Cu

Extensive trenching, geologic mapping, diamond drilling and limited geochemical and geophysical surveys constitute work on the property. A detailed soil geochemistry sampling program is recommended followed by diamond drilling.

INTRODUCTION

Several potentially economic mineral showings are evident on Rabbitt and Boulder Mountains (Rabbitt Property) northwest of Tulameen, B.C. These occurrences have had a long history of work and exploration that dates back to the late 1800's. Two modes of mineralization are evident on the property: syngenetic, volcanogenic, massive sulphide mineralization hosted in rocks of the Upper Triassic Nicola Formation and Pb-Zn quartz veins that crosscut Nicola rocks. Mineralization in the north-south trending veins is somewhat erratic with values ranging from trace to 26.4% Pb and .7 to 19.1% Zn. Au values range from trace to .32 oz/ton and average .10 oz/ton and Ag from trace to 3.3 oz/ton with an average of .7 oz/ton. Massive sulphide showings appear to constitute one sulphide horizon that has a potential strike length of 6 km. Assay values for massive sulphide mineralization are highly variable. Cu is the dominant commodity with significantly lesser values for Pb and Zn. Ag values average .92 oz/ton and Au slightly less than .01 oz/ton. The mode of mineralization, Cu grades and proximity of the occurrence to a population centre make the deposit potentially economic.

SUMMARY AND CONCLUSIONS

Two types of mineralization are exposed in volcanic rocks of the Upper Triassic Nicola Group at the Rabbitt Property. Stratiform massive sulphide mineralization is exposed in several showings along a 6 km strike length on the property and quartz veins containing variable amounts of Pb and Zn are exposed on the northeast part of the property. Massive sulphide mineralization shows potential as a semicontinuous horizon with grades averaging 2.5 to 3% Cu. Vein mineralization is somewhat erratic but some high Pb and Zn assay values are encouraging. Soil geochemistry indicates that both vein and massive sulphide mineralization is likely to extend beyond exposed occurrences.

Work to date includes extensive trenching, geologic mapping, diamond drilling and limited geochemical and geophysical surveys. It is recommended that a detailed geochemistry sampling program followed by diamond drilling be conducted.

Insert in Thorstad's Rabbitt report

## HISTORY

The Tulameen district has had a long history of mining and mineral exploration. Placer gold was discovered in 1885 and to date approximately 38,000 ounces of gold has been recovered from the Tulameen River and its tributaries. One such placer creek is Lockie (Boulder) Creek, an easterly flowing tributary of Otter Creek that bisects the Rabbitt Property. In the course of early placer mining on Lockie Creek the copper-pyrite showings on Rabbitt and Boulder Mountains were discovered, in the late 1800's.

In 1900, several claims were staked on showings of heavy pyrite-chalcopyrite mineralization in metavolcanic rocks on Boulder Mountain. By 1905 the Boulder Mining Company had developed several shafts and tunnels, and had applied for Crown Grants on the claims. Most of the work was on the COUSIN JACK (L263), FREDDIE BURN and INTERNATIONAL (SOUTH COPPER) claim groups. The major values of the mineralization were in gold, silver and copper.

By 1908, showings had been discovered on Rabbitt Mountain and near Elliot Creek, north of the COUSIN JACK. Operators had recognized by then that many of the scattered showings were correlative with respect to geologic setting and mineralogy.

Between 1908 and 1918 little work was carried out. In 1918 extensive surface and underground exploration resumed on the Rabbitt Mountain showings, including the SPOKANE-MOTHERLODE, RED BIRD and SHAMROCK groups. These occurrences were described as replacement bodies accompanied by silicification and were thought to be genetically related to a system of granite porphyry dykes.



Several "veins" had been discovered by this time, which could be traced along strike for hundreds of feet but average widths and grades were disappointing.

By 1928 numerous mineralized zones had been discovered and explored along a strike length of 4 miles. The concordant nature of the veins had been recognized and lower-grade fracture controlled mineralization was noted. Exploration was concentrated in the Rabbitt Mountain showings (SPOKANE-MOTHERLODE, REDBIRD, and LLOYD GEORGE-HILLTOP?).

In 1933 attention shifted to Boulder Mountain and the COUSIN JACK group. Old workings were cleared and mapped and four sub-parallel veins were noted in an area 2400 feet ( 732 metres) wide. Similar mineralization was discovered to the west on the OTTAWA (figure 2) group. These veins carried values in gold, silver, lead and zinc. By 1934, nearly 2500 feet (762 metres) of strike length had been developed, on the COUSIN JACK group, by numerous open cuts, shallow shafts and tunnels.

In 1937, detailed exploration on the COUSIN JACK had defined the four main zones and it had been recognized that mineralization (pyrite, sphalerite and galena) occurred in both concordant and discordant quartz veins and stringers in altered and silicified greenstone and that this mode of occurrence differed from the pyrite-chalcopyrite sulphide layers characteristic of other properties in the area.

There is no record of any further substantial exploration in the area until the early 1960's when Copper Mountain Consolidated carried out trenching near the old workings on Rabbitt Mountain and diamond drilled 5 holes totalling 2500 feet (762 metres). In 1966-67 this company continued to explore the LODE claims by bulldozer trenching, geophysical and geochemical surveys. In 1967, Nelway Mines acquired and explored the COUSIN JACK group with geochemical surveys and diamond drilling.

Between 1971 and 1974 Gold River Mines explored a large claim block on Boulder Mountain which included the SOUTH COPPER, MID COPPER, COUSIN JACK, MUG and JOSIE areas. (MUG and JOSIE areas are not shown on figure 2.) Extensive line cutting, soil sampling, magnetometer, and EM surveys were conducted, and 33 holes totalling 5800 feet (1768 metres) were drilled. Apparently some of this work was directed towards evaluation of the property as a porphyry copper prospect. The precious metal potential of the COUSIN JACK quartz veins was also tested.

In 1976, Harold Adams of Tulameen staked the large block of JOHN-X and JAME-X claims covering all known showings on Rabbitt and Boulder Mountains (except those on the old COUSIN JACK group Crown grants).

In 1977-78 Northern Lights Resources carried out geophysical surveys and drilled several holes on the Rabbitt Mountain showings.

*drilled 2 on Boulder Mtn - (International)*

Kenam Resources Ltd. optioned the claims from Mr. Adams in the autumn of 1979 and began a program of detailed geologic mapping and orientation geochemical and geophysical surveys in conjunction with Ventures West Minerals Ltd.

LOCATION, TOPOGRAPHY AND ACCESS

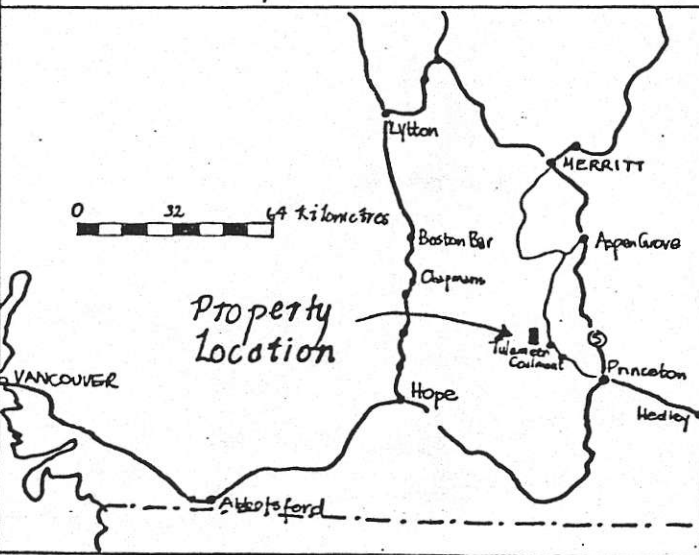
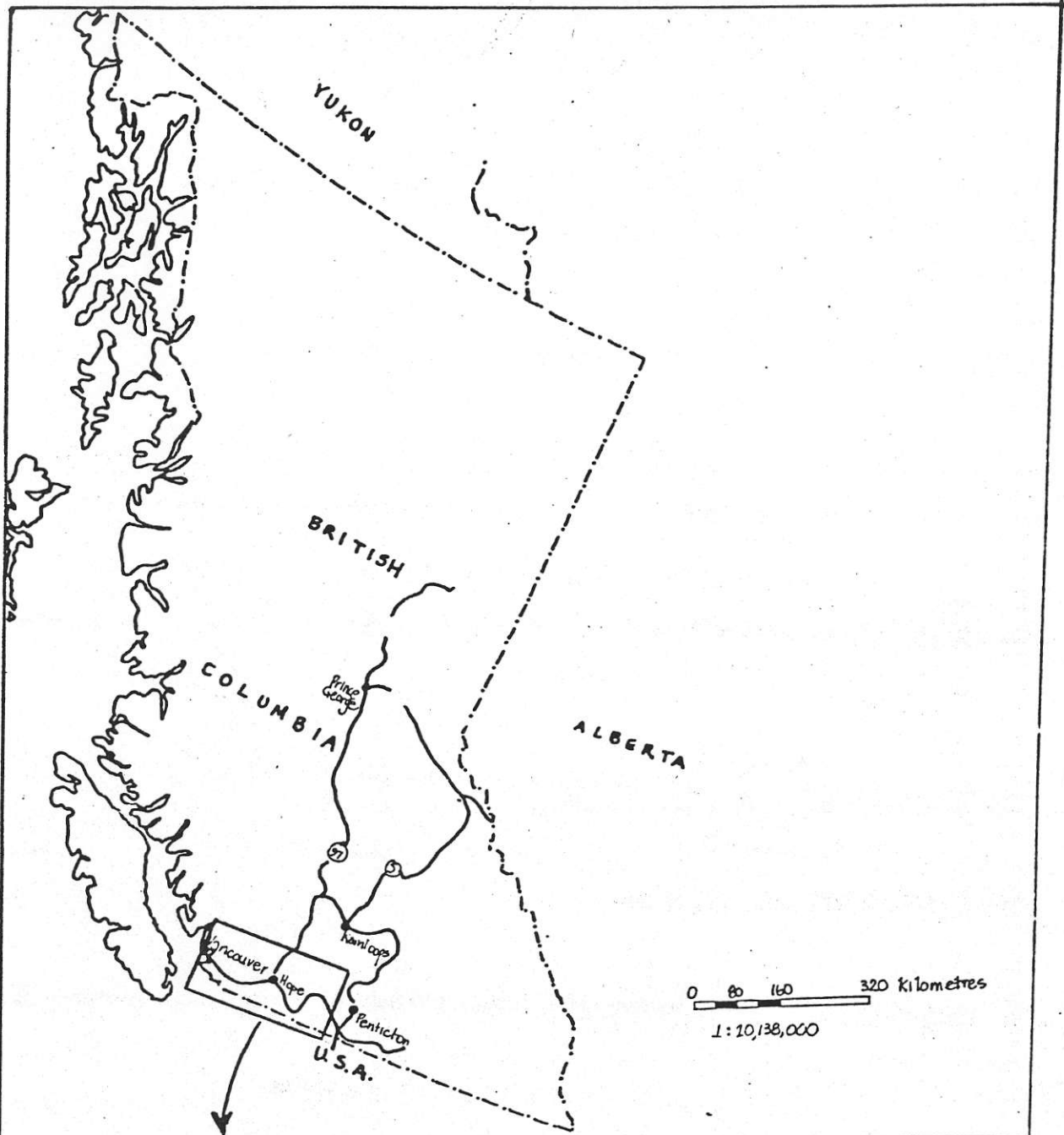
The Rabbitt property, northwest of Tulameen, B.C. is a large block of claims, totalling sixty-seven units, and ten crown grants that occupies the upland area immediately west of Otter Lake. (Figures 1 and 2). The southern part of the claims cover the crest and slopes of the southwesterly ridge between Rabbitt Mountain and Mount Riddell. The northern part of the property covers a large part of Boulder Mountain with the ten crown grants being located on the northwest flank of Boulder Mountain.

The claims extend north from the Lawless Creek logging road, 2.5 to 5.0 km west of Tulameen to Elliot Creek. 1.5 km west of Frembd Lake in the Otter Valley, a total distance of 7 km, Lockie (Boulder) Creek, an easterly flowing tributary of Otter Creek, bisects the claim block. The RABBITT-1 to RABBITT-4 claims (formerly JOHN-X-1 to JOHN-X-8 claims) are located south of Lockie Creek and the BOULDER-1 and BOULDER-2 claims (formerly the JAME-X-1 and JAME-X-2 claims) and the ten reverted crown-granted claims are located north of the creek.

The upper slopes of Rabbitt and Boulder Mountains are gently sloping with some deeply incised canyons. The slopes of the valleys of Tulameen River, Otter Valley and Lockie Creek are steep to precipitous. Elevations vary from a minimum of 970 metres above sea level in Elliot and Lockie Creeks, and 1040 metres at the south end of the property, to slightly greater than 1500 metres on Rabbitt and Boulder Mountains.

A foot trail across Lockie Creek connects the two parts of the property. Access to the various showings is provided by steep four wheel drive roads at the north and south ends of the property. The Rabbitt Mountain area is accessible by a network of roads which leave the main road, Lawless Creek Road between 3.5 and 8.0 km west of Tulameen. The Boulder Mountain area is reached by a road which leaves the Tulameen-Aspen Grove highway 7.5 km north of Tulameen.

The nearest supply centre, the town of Princeton, which is on the Southern Trans Provincial Highway, is 27 km by paved highway southeast of Tulameen. Tulameen is on the Kettle River Branch of the Canadian Pacific Railway.



K. L. Daughtry and Associates  
 Kenam Resources Ltd and  
 Ventures West Minerals Ltd.

Rabbitt Property-  
 Location Map

Drawn by: I. E. Thorstad

April 22, 1980. Figure 1

CLAIM AND PROPERTY INFORMATION

The Rabbitt Property, located in the Similkameen Mining Division includes 6 claims, totalling 67 units: BOULDER-1, BOULDER-2 and RABBITT-1 to RABBITT-4, and 10 reverted Crown grants (L264 to L270, L373, L282 and L283). The RABBITT and BOULDER claims have been relocated from the abandoned JOHN-X, JAME-X claim group, the original claims that existed when the property was acquired. The JOHN-X-1 to JOHN-X-8 and JAME-X-1 to JAME-X-2 claims, totalling 10 claims and 66 units, were located by H. Adams of Tulameen, B.C. between August 27 and December 4, 1976.

Pertinent information on the existing and pre-existing claims and the reverted Crown grants follows:

RABBITT and BOULDER CLAIM GROUP

<u>Name of Claim</u>	<u>No. of Units</u>	<u>Record Number</u>	<u>Date of Record</u>	<u>Expiry Date</u>
RABBITT 1	12	944	Nov. 29, 1979	Nov. 29, 1980
2	4	945	Nov. 29, 1979	Nov. 29, 1980
3	9	946	Nov. 29, 1979	Nov. 29, 1980
4	8	947	Nov. 29, 1979	Nov. 29, 1980
BOULDER 1	16	948	Nov. 29, 1979	Nov. 29, 1980
2	18	949	Nov. 29, 1979	Nov. 29, 1980

ABANDONED JOHN-X, JAME-X CLAIM GROUP

Name of Claim	No. of Units	Record Number	Date of Record	Expiry Date	
JOHN-X-1	6	116	September 22, 1976	September 22, 1980	
	2	4	117	" "	
	3	9	118	" "	
	4	4	119	" "	
	5	1	164	November 9, 1976	November 9, 1980
	6	1	165	"	"
	7	1	166	"	"
	8	10	178	December 10, 1976	December 10, 1980
JAME-X-1	18	176	"	"	
	2	12	177	" "	

CROWN GRANTS - "THE COUSIN JACK PROPERTY"

Name of Claim	No. of Units	Lot No.	Date of Record	Expiry Date
YMIR (L264)	1	105	August	August 26, 1980
MORNING (L265)	1	106	"	"
OSHKOSH (L266)	1	107	"	"
WINIBAGO (L267)	1	108	"	"
BLACKBIRD (L268)	1	109	"	"
BERLIN (L269)	1	110	"	"
FREDDIE BURN (L270)	1	111	"	"
CONSTITUTION (L282)	1	202	February	February 20, 1980
INTERNATIONAL (L283)	1	201	"	"
ANACONDA (L373)	1	112	August	August 26, 1980

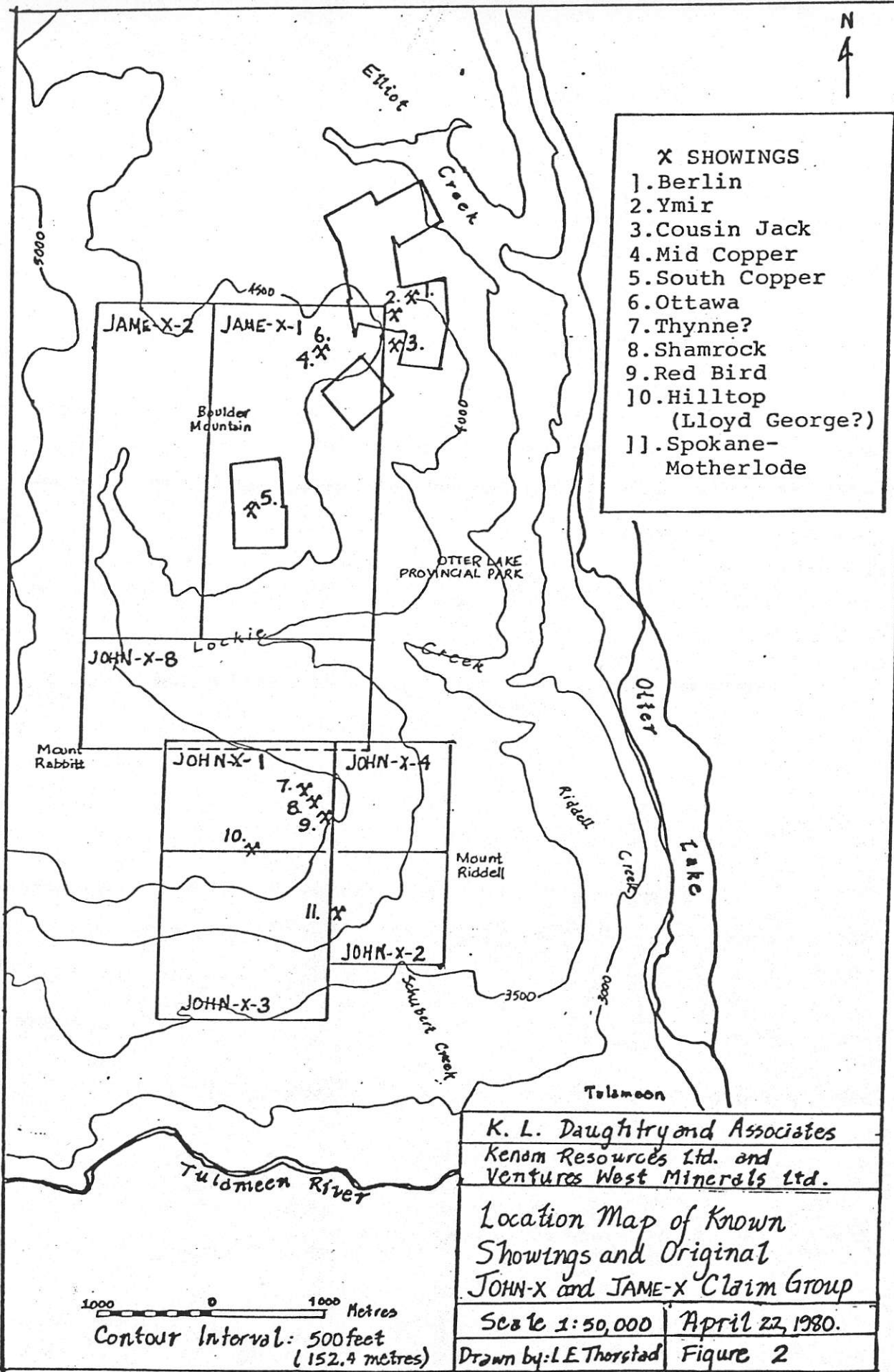
An additional Crown grant, COUSIN JACK (L263) is not part of the acquired property.



At the time of property acquisition all expiry dates on the JOHN-X, JAME-X claim group were dated 1979. Assessment work, together with available assessment credit from drilling by previous operators, was recorded on September 21, 1979. Applying one year's work to each of the JOHN-X-1, JOHN-X-2, JOHN-X-5 and JOHN-X-6 claims and two years' work to each of the JOHN-X-3, JOHN-X-4, JOHN-X-7 and JAME-X-2 claims.

On October 23, 1979 all JOHN-X and JAME-X claims were abandoned. The JOHN-X-1 to JOHN-X-7 claims (36 units) were relocated as RABBITT 1 to RABBITT 4 claims (33 units) and the JOHN-X-8, JAME-X-1 and JAME-X-2 claims (30 units) were relocated as the BOULDER 1 and 2 claims (34 units).

Assessment work on the Constitution and International crown grants was filed March 18, 1980.

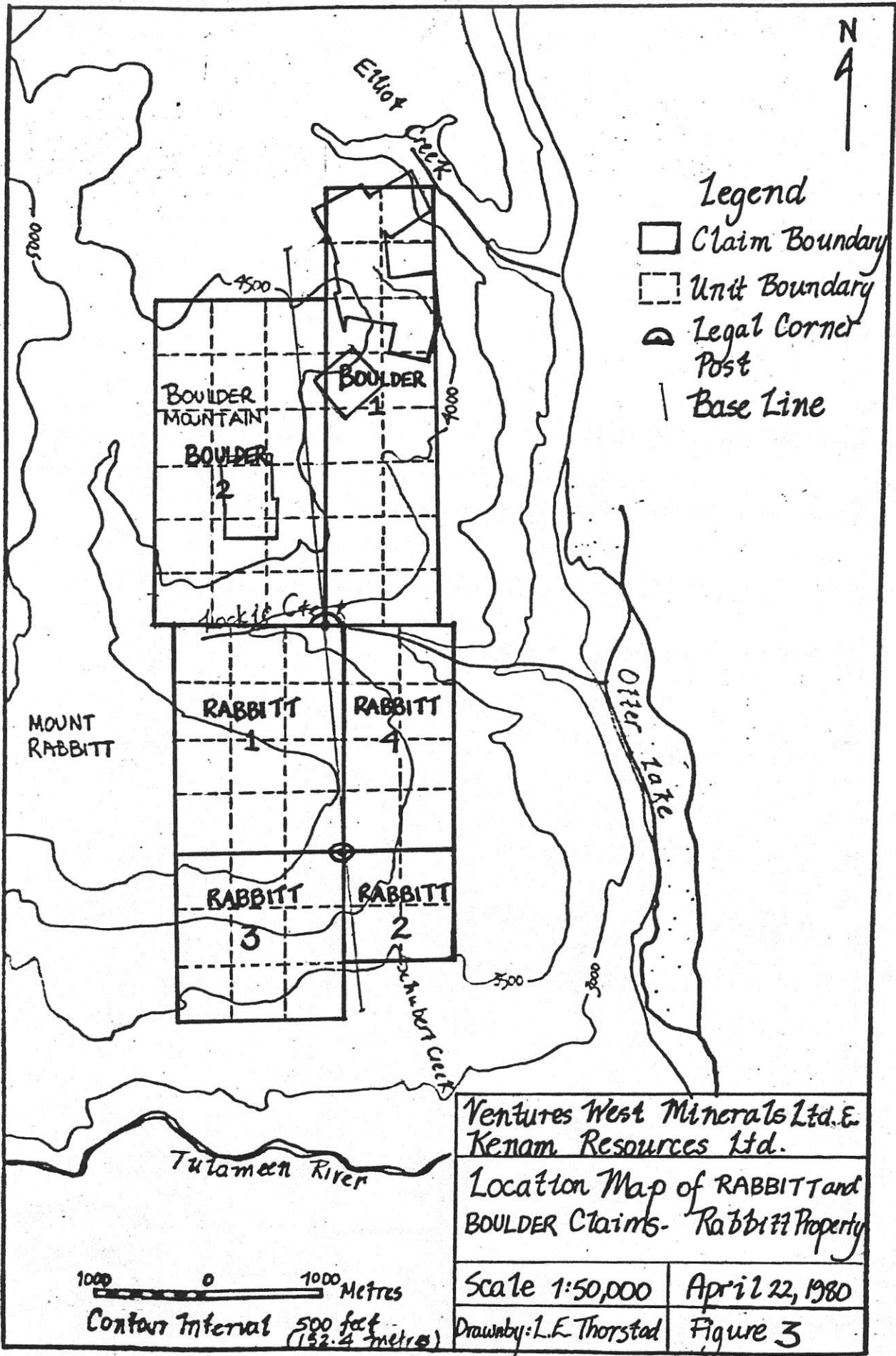


K. L. Daughtry and Associates  
Kenam Resources Ltd. and  
Ventures West Minerals Ltd.

Location Map of Known  
Showings and Original  
JOHN-X and JAME-X Claim Group

Scale 1:50,000 April 22, 1980.

Drawn by: L.E. Thorstad Figure 2



REGIONAL GEOLOGY

The Nicola Group is a volcano-sedimentary assemblage probably formed in an arc or back arc basin that outcrops in the Intermonatane and Coast Crystalline Belts of the Cordillera (Preto, 1976). Within the Princeton to Merritt area three north trending, fault bounded, lithologically varied structural belts have been recognized (Preto, 1979). The Eastern Belt is dominated by lahars, basaltic flows and syenite stocks in the south and volcano-sedimentary rocks in the north and is both alkaline and calcalkaline in nature. Subaerial and submarine basalt to andesite flows, breccias, and lahars of alkaline and calcalkaline compositions and conglomerate characterize the Central Belt. The Western Belt includes andesitic to rhyolitic flows and volcanoclastic rocks, sandstone, volcanic conglomerate and limestone rocks of all belts are weakly foliated, metamorphosed to very low greenschist facies and are in fault contact with or unconformably overlain by younger rocks.

50° 45' 121°

121° 30' 50° 45'

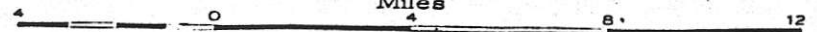


LEGEND.

- CENOZOIC
- TERTIARY**  
**MIOCENE OR LATER**
- 19 Valley basalt: vesicular, varicoloured basalt
  - 18 Plateau basalt: amygdaloidal, brown basalt
- MIOCENE OR EARLIER**  
**PRINCETON GROUP**
- 16, 17 16, Mainly shale, sandstone, and conglomerate; coal  
17, Varicoloured andesite and basalt
- CRETACEOUS OR TERTIARY**  
**UPPER CRETACEOUS OR LATER**
- 14, 15 14, OTTER INTRUSIONS: pink and grey granite and granodiorite  
15, LIGHTNING CREEK INTRUSIONS: grey quartz diorite
- CRETACEOUS**  
**LOWER CRETACEOUS**
- KINGSDALE GROUP**
- 12a-b, 13 12a, mainly volcanic breccia; 12b, mainly andesite and basalt porphyry  
13, Andesite and basalt porphyry and volcanic breccia
- PASAYTEN GROUP**
- 11 Mainly grit and shale; 11a, mainly purple lava, tuff, and breccia
- SPENCE BRIDGE GROUP**
- 10 Hard, reddish andesite and basalt
- JURASSIC (?) AND CRETACEOUS**  
**UPPER JURASSIC (?) AND LOWER CRETACEOUS**  
**DEWDNEY CREEK GROUP**
- 9 Tuff, volcanic breccia, grit, argillite; 9a, mainly conglomerate
- MESOZOIC
- JURASSIC OR LATER**
- 8 COPPER MOUNTAIN INTRUSIONS: syenogabbro, augite diorite, pegmatite
  - 5, 6, 7 COAST INTRUSIONS: 5, grey, slightly gneissic granodiorite; 6, mainly reddish, coarse-grained, siliceous granite and granodiorite; 7, light coloured granodiorite, quartz diorite, and gabbro
  - 4 Peridotite, pyroxenite, gabbro
- TRIASSIC**  
**UPPER TRIASSIC**  
**NICOLA GROUP**
- 3 Varicoloured lava; argillite, tuff, limestone; chlorite and sericite schist

Figure 4 REGIONAL GEOLOGY- from Rice, 1947.

Scale, 253740 or 1 Inch to 4 Miles



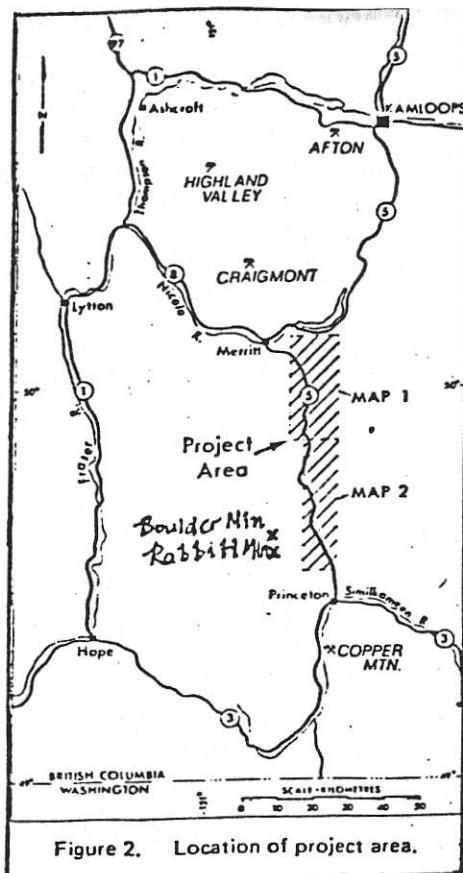


Figure 2. Location of project area.

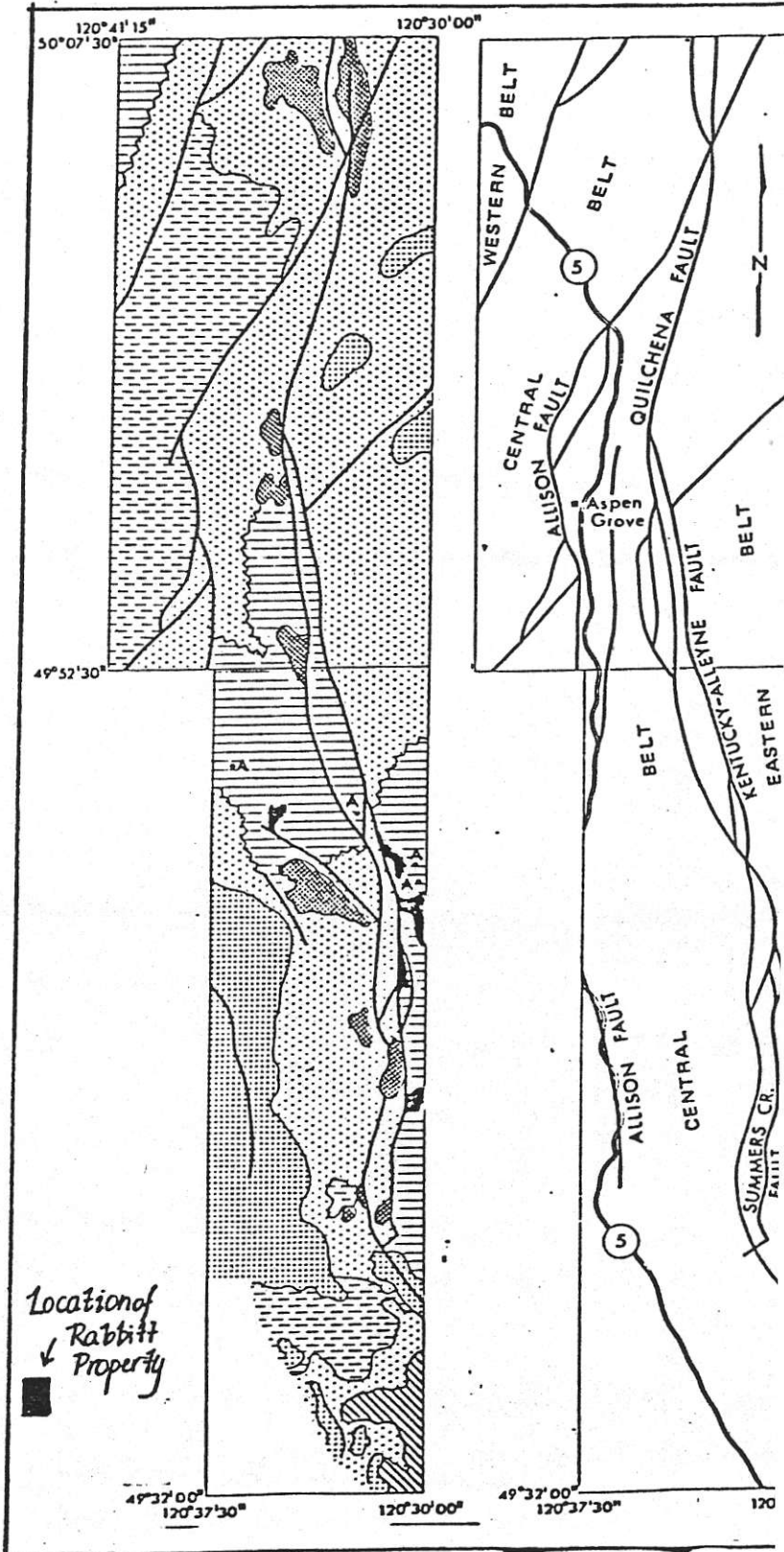
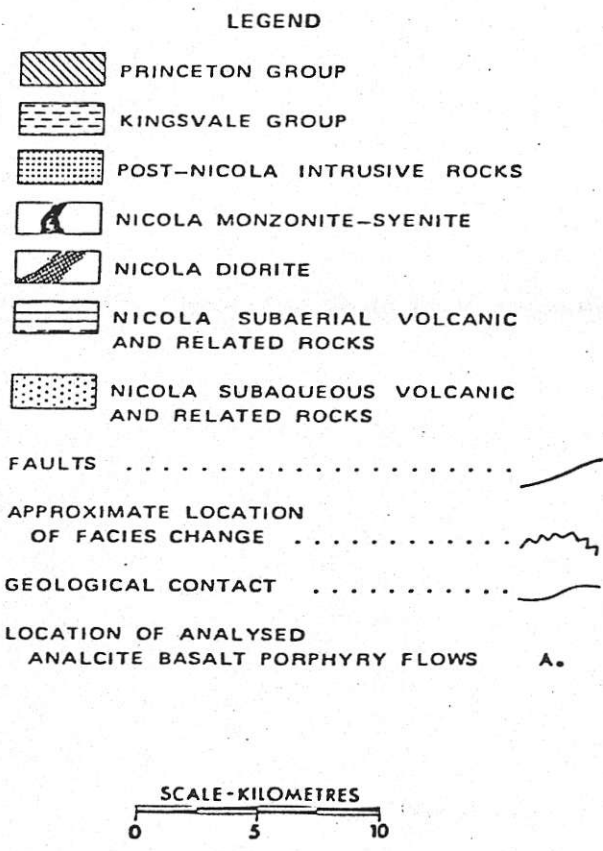


Figure 5: REGIONAL GEOLOGY - from Preto, 1979

GEOLOGY OF THE RABBITT PROPERTY

In the vicinity of the Rabbitt Property, rocks belong to the Upper Triassic Nicola Group, are dominantly andesitic to rhyolitic volcanoclastics, and appear to correspond to the "Western Belt" (Preto, 1976) of Nicola rocks. Intercalated andesitic to dacitic tuff and breccia dominate the assemblage and are interlayered with rhyolite to rhyodacite tuff and breccia. Contacts between rock units are commonly gradational and rapid changes in lithology are evident along strike and upsection. Mapping by Rice (1947) shows a fossil locality on the south flank of Rabbitt Mountain but no sedimentary rocks have been observed to date. A discussion of rock units defined in the "Rabbitt" Property follows.

Rocks of the Rabbitt Property are cut by Mesozoic and Cenozoic intrusives and have been subjected to regional low grade metamorphism. The Geology of the Rabbitt Property is shown on map accompanying the report.

## STRUCTURE

Volcanic rocks of the Rabbitt Mountain property appear to occur as a relatively simple homoclinal sequence that is complicated by later (Tertiary ?) normal and strike slip faulting. North-south strikes and shallow to moderate westerly dips typify the sequence. A weak to moderately well developed foliation is ubiquitous and varies from  $130^{\circ}$  to  $180^{\circ}$  in strike (dominantly  $160^{\circ}$  to  $170^{\circ}$ ) with shallow westerly dips. Intensity of foliation is variable and largely a function of lithology as finer grained fragmental rocks tend to be more schistose than their coarser counterparts. Layering is difficult to discern due to the massive nature of many of the rocks, but where observed is sub-parallel to the foliation.

Faulting, of probable Tertiary age (Rice, 1952) disturbs the volcanoclastic rocks. It is difficult to determine offset and movement on these faults due to poor outcrop, the relative homogeneity of rocks, lack of distinctive layering and marker horizons, and the lensoid nature of units within the sequence and faults are largely recognized by distinctive linear structures. North, north-east trends for faults are dominant but some east-west trends are also evident.

Structural features on the Rabbitt property are very similar to those of the entire belt of Nicola rocks, which are typified by large open folds cut by later faults (Rice, 1952).



## ROCK UNITS

### Volcano-Sedimentary Rocks

On the basis of field observation and thin section work, volcanic rocks have been divided into rock units. Due to rapid facies changes and gradational contacts it must be kept in mind that these subdivisions cannot be considered too rigorous.

Rock units include:

1. Andesite breccia and tuff, massive to poorly layered fragmental rocks characterized by their dark to epidote green colour and abundance of chlorite and altered plagioclase feldspar. Fragmental rocks range from fine tuffs to coarse breccias.
2. Andesite breccia with acid volcanic fragments contains variable amounts of white, acidic fragments in a tuffaceous matrix of probable andesitic composition. This unit is very similar to andesite breccia and tuff and may be mapped as this unit where acid fragments are rare.
3. Rhyolite to rhyodacite tuff and breccia are commonly inter-layered with andesitic to dacitic fragmental units. Metamorphosed acid tuffs occur as grey to white sericite schist and their coarser counterparts as more competent sericitic schists with fragmental textures preserved. These rocks are highly gossanous. A distinctive massive white weathering unit, described in the lithologic appendix, at "Mid Copper" appears to be an extensively recrystallized and silicified acid tuff.

4. Minor outcrops of grey feldspar, augite porphyries are characterized by a poorly foliated grey matrix mottled by fine white feldspars and rare, dark phenocrysts.
5. Epidotized feldspar porphyry, a probable autoclastic flow breccia, outcrops dominantly in the northern part of the property. This unit is typified by medium to coarse, epidotized feldspar phenocrysts in a dark grey green matrix and minor trachytic and fragmental textures.
6. Dacite breccia and tuff, interlayered and gradational with andesite fragmental rocks, are common throughout the volcanic sequence and are typified by a blue green, semiopaque matrix, carbonate-sericite altered feldspar phenocrysts, and fragmental textures. The division and/or separation of dacitic rocks from their andesitic counterparts is difficult due to poor outcrop and rapid facies changes.
7. Dacite porphyry or crystal tuff outcrops dominantly in the northern part of the property and is thought to be a facies equivalent of the sericite breccia and tuff. Fine pink to white feldspar phenocrysts in a semiopaque, blue-green matrix gives the unit a distinctive appearance that is easily recognized in the field.
8. Purple breccia outcrops in the northern part of the Rabbitt property. Breccia fragments range from 1 to 10 cm.

Detailed descriptions of these rocks are given in Appendix I.

### Intrusive Rocks

Rocks of the Nicola Group are cut by intrusive rocks of various ages. In the vicinity of the Rabbitt property, intrusive rocks include the Jurassic or later Eagle Granodiorite; related dykes of the Coast Plutonic Complex, Jurassic or later peridotite, pyroxenite and gabbro dykes and plugs probably related to the Olivine Mountain body to the south (Rice, 1952) and pink to grey granite and granodiorite of the Upper Cretaceous or later Otter Intrusions.

These are all evidenced on the Rabbitt property by cross-cutting and concordant bodies of felsic to intermediate composition and by irregular? outcrops of basic to ultrabasic rock. Relations to other rocks are often obscured due to poor outcrop. Intrusive rocks are non-foliated and include fine quartz-eye feldspar porphyry, medium grained feldspar porphyry, pink feldspar-hornblende porphyry and fine, dark brown weathering basic rocks. Further descriptions of intrusive rocks may be found in Appendix 1.

## MASSIVE SULPHIDE HORIZON

The massive sulphide horizon is stratiform, lensoid and shows remarkable potential strike length. Sulphide mineralization is dominantly hosted in acidic fragmental rocks, which may also replace massive sulphide mineralization along strike as barren pyritic schists.

### Morphology

The massive sulphide mineralization is tabular to lensoid in shape and apparently concordant with layering in country rocks, trending northerly and dipping shallowly to the west. Thickness of the body ranges from approximately one to four metres and sulphide mineralization may contain lenses of acid and intermediate volcanic rocks. Numerous small scale faults transect and offset sulphide mineralization.

### Footwall/Hanging Wall

Footwall and hanging wall rocks vary somewhat in composition along the length of exposed sulphides but are commonly andesitic to dacitic tuff and/or breccia. Disseminated sulphides, particularly pyrite, occur in footwall and hanging wall rocks and small veinlets of pyrite and chalcopyrite.

### Mineralogy

Pyrite and chalcopyrite are the dominant sulphides with significantly lesser amounts of sphalerite and galena. Gupergene mineralization includes chalcocite, malachite, azurite, hematite and limonite. Exposed sulphide mineralization is highly gossanous.

### Gangue

Massive to blebby quartz and sericite schist are the dominant gangue lithologies. Quartz associated with the massive sulphide horizon differs from quartz in veins (exposed at the north end of the property in the area of the Cousin Jack claim group) in its irregular distribution as blebs and stringers rather than as large masses. Irregular quartz blebs in the massive sulphide horizon give a very characteristic limonitic and knobbly appearance to weathered surfaces. Sericite schist occurs in layers and as elongate fragments that contain abundant disseminated pyrite in massive sulphide.

### Texture

Massive, banded to disseminated textures characterize the sulphide horizon. Being the dominant sulphide, pyrite generally controls sulphide textures while chalcopyrite, sphalerite and galena are interstitial or occur in restricted blebs. Banded sulphides show varying degrees, thicknesses and modes of layering, being layered with sericite schist or more weakly banded exclusively with sulphides. Some sericite schist fragments are evident in massive sulphide.

### Zoning

Insufficient work has been done to determine any metal or mineralogical zoning in the sulphide body.

VEIN MINERALIZATION

Mineralized quartz veins at the north end of the Rabbitt property cut rocks of dominantly acid composition. Veins trend in a north-south direction and are generally discordant, but some are concordant with the foliation. Widths are variable ranging from fine quartz stringers to veins up to 2.5 m wide and mineralized veins can be traced up to 380 m along trend.

Mineralization includes sphalerite, galena, pyrite and very minor chalcopyrite in a quartz gangue. Distribution of mineralization is somewhat sporadic as indicated by variable assay values in the following section. Sulphide mineralization is massive or occasionally weakly banded with quartz parallel to the selvedge of the vein. Banded mineralization shows evidence of folding, probably while material was partly crystallized.

## SULPHIDE OCCURRENCES

Known sulphide occurrences include the Motherlode-Spokane, Red Bird, Shamrock, Thynne, and Hilltop (Lloyd George?) showings on the southern part of the property and the South Copper (Oro Fino, Constitution, International) and Mid Copper showings north of Lockie Creek. A group of crown grants herein designated the Cousin Jack Group including the Blackbird, Berlin Fraction, Freddie Burn, Anaconda, Winibago, Ymir, Osh Kosh, Morning and Cousin Jack crown grants, also expose sulphide mineralization that is of a different nature than aforementioned showings. The latter showings are vein-type deposits and will be discussed separately from other showings.

All massive sulphide showings show remarkable similarity and only minor differences. Perhaps the most obvious differences are variations in sulphide mineralogy which include the dominance of pyrite versus chalcopyrite and the presence or absence of visible sphalerite and galena. Detailed discussions of individual showings follow:

### Motherlode-Spokane Showings

At the Motherlode-Spokane showings massive sulphide mineralization is exposed both east and west of main road access to the south part of the Rabbitt property, on the ridge and gully respectively. Trenching to the north and south of the known showings failed to expose additional sulphide mineralization. Exposed sulphide mineralization is approximately 1.5 metres thick and

has shallow west-southwesterly dips. Assuming the ridge and gully showings represent the same sulphide horizon the body has a length down dip of approximately 50 metres and along strike of 8 to 10 metres.

Pyrite is the dominant sulphide mineral with lesser chalcopyrite. The Motherlode-Spokane showing is somewhat unique in that it is the only showing in which sphalerite and galena are observed in the massive sulphide mineralization. Assay data published in B.C. Dept. of Mine Report, 1928 are as follows:

	Au	Ag	Cu
1.	trace	.60 oz./ton	2.46%
2	.02 oz./ton	.40 oz./ton	2.24%

Acid tuff envelopes the sulphide but is generally far less abundant than at other showings.

#### Red Bird Showing

The Red Bird showing has a long history of extensive work that includes two cross cut adits. The upper adit (Red Bird Shaft) is open, has a total length of 400 feet (122 metres) with a short winze 10 metres in from the portal. The portal of the lower adit is now partially covered so it cannot be accessed. Two thin sulphide lenses with a maximum thickness of .4 metres each are exposed at the portal of the Red Bird Shaft. They have a length down dip of 2 to 3 metres, an exposed strike length of 4 to 5 metres with potential for up to 50 metres (defined by small scattered exposures of sulphide mineralization along strike) and are separated by a .8 to 1 metre thick layer of massive dacitic tuff that is cut



by sphalerite, galena and chalcopyrite-bearing quartz veinlets. Pyrite is the dominant sulphide with small amounts of chalcopyrite being evident.

Assay values compiled from past reports are as follows:

Sample Assay	Cu	Pb	Zn	Au oz./ton	Ag	Reference
Portal Sulphides	2.4%			.02	.8	BCDM. 1913
Dump from Winze	3.1%			t	.6	BCDM 1913
Winze	2.2%			t	2.6	BCDM 1924
Winze	3.38%			.02	1.1	BCDM 1928
Portal Sulphides	2.35%	.12%	.10%	.005	1.04	Unknown

Average copper values are 2.6%, Au and Ag values are low and Pb and Zn negligible.

White sericite schist and quartzose sericite schist both envelope and replace the sulphide horizon.

#### Shamrock Showing (Thynne)

The Shamrock showing north of the Red Bird showing, is the northerly most showing of massive mineralization south of Lockie Creek. Massive sulphide mineralization, including pyrite and chalcopyrite is exposed semi-continuously in north, northwesterly trending 175 metres long trench at the end of the road. Fragmental andesite to dacite hosts the mineralization. Thicknesses vary from 1 to 2.5 metres and sulphide mineralization appears to be split and/or replaced by andesitic tuff along the horizon. One assay value of 2.88% Cu, < .01% Pb, .01% Zn, .005 oz. Au and .42 oz. Ag is recorded.

### South Copper

The South Copper showing (Consitution, L283 and International, L282 crown grants) is located on the south slope of Boulder Mountain. Extensive trenching and diamond drilling have been carried out by both Northern Lights Resources Ltd. (Betmanis, 1979) and Gold River Mines Ltd. (Sookochoff, 1973). Thirteen holes were drilled by Gold River Mines for a total of 3203 feet. Some drill logs and assay values are available, but the core is not available for examination. 2 Drill holes drilled for Northern Lights Resources intersected weakly mineralized andesite of the Nicola volcanics with a .3 metre thick band of massive sulphide (logged as 30% chalcopyrite and 20% pyrite) in appearing in one hole.

Mineralization at South Copper consists of massive chalcopyrite and pyrite in a shallow, undulating, west-dipping horizon hosted in andesitic fragmental rocks. Chalcopyrite is the dominant sulphide and according to Sookochoff minor silver values are associated with the chalcopyrite. The gangue is dominantly quartz and carbonate. Sookochoff also suggests that hematite and epidote alteration are coincident with pyrite mineralization. The mineralized horizon varies from 3.5 to 10.0 feet in drill holes.

Assay values for copper in drill intersections are .28% over 5', 1.74% over 5', .28% over 10', .11% over 5', .7% over 5', 1.74% over 5', 1.29% over 5' and 1.20% over 3.5' exposed at surface (sookochoff, 1973). A random assay of a high grade sample reported

values of 8.2% Cu, .06% Pb, <.05% Zn, 1.36 oz./ton Ag and .005 oz./ton Au. A.B.C. Department of Mines Report (1901) gave values of 9.3% Cu, .76 oz./ton Ag and trace values for Au.

Hilltop (Lloyd George?) Showing

The Hilltop (Lloyd George?) showings consist of two groups of trenches that lie on the south slope but near the summit of Rabbitt Mountain. The more westerly trenches are designated "Hilltop One" trenches and the easterly ones "Hilltop Two" trenches. Exposed mineralization is massive pyrite and chalcopyrite ranging from .2 to .6 metres in thickness but the horizon appears to have no stratigraphic continuity as trenches immediately east and west of the showing do not expose mineralization.

Other than disseminated pyrite which is ubiquitous throughout the Nicola volcanic rocks on the property, no mineralization is observed in the Hilltop One trenches. An induced polarization survey for Copper Mountain Consolidated (Watson, 1967) showed a definite chargeability anomaly in the Hilltop One trenches. Due to the lack of a corresponding resistivity anomaly the former anomaly is interpreted as disseminated metallic sulphide or graphite rather than massive sulphide. One drill was apparently collared at the Hilltop One trenches, drilled to a depth of 15 feet and abandoned. (H. Adams, 1979, pers. comm.) Scattered drill core around the site is not from the hole.

The Lloyd George showings described by Rice (1954), and the B.C. Department of Mines Report (1937), as "chlorite and sericite schists that contain more intensely sheared zones that have been

somewhat silicified and mineralized with pyrite and a little chalcopyrite" is believed to be the same occurrence. Occasional zones show massive pyrite, but chalcopyrite is nowhere abundant and the copper content is quite small.

### Mid Copper

The Mid Copper showing is exposed in a series of trenches on the northern flank of Boulder Mountain and consists of a horizon of massive pyrite and chalcopyrite in andesitic to dacitic fragmental rocks. Four drill holes drilled by Gold River Mines Ltd. (Sookochoff, 1973) all intersected a weakly mineralized horizon approximately 5' thick with assay described as "disseminated pyrite in silicified greenstone, schist and breccia"; "sulphides in quartz-carbonate veins"; "chalcopyrite and pyrite in silicified greenstone and schist" and "siliceous zone" respectively. A unique, massive, white weathering unit that appears to be a silicified acid tuff caps the ore horizon at the Mid Copper showings.

Crown Grant continuation	Width	Pb	Zn	Au oz./ton	Ag	Reference
Cousin Jack		.20	.55	.16	.8	Millican, 1967
Cousin Jack		.18	1.50	.14	.8	" "
Cousin Jack		26.36	6.05	.21	3.3	" "
Cousin Jack		.29	.30	.08	t	" "
Cousin Jack		.8	.65	t	.8	" "

Zn ranges from 2.3 to 19.1%, Pb from 0 to 26.36%, Au from trace to .32oz./ton and Ag from trace values to 3.3oz./ton with principal values in Au and Zn.

The Cousin Jack showing, which cumulatively represents all the northern crown grants, has significant amounts of acid fragmental rocks. In other showings these acid rocks host massive sulphide mineralization suggesting there is potential for mineralization in acid rocks of the Cousin Jack showing. One large boulder of massive sulphide is found in a trench near the Ymir, Cousin Jack corner post.

## GEOCHEMISTRY

Two soil sampling programs were carried out on the Rabbitt property by Gold River Mines. The first program was limited to sampling of new trenches in the Cousin Jack group (Millican, 1966) and the second was a grid sample survey over the same showings (Mitchell, 1971). No systematic silt sampling has been done on the property to date.

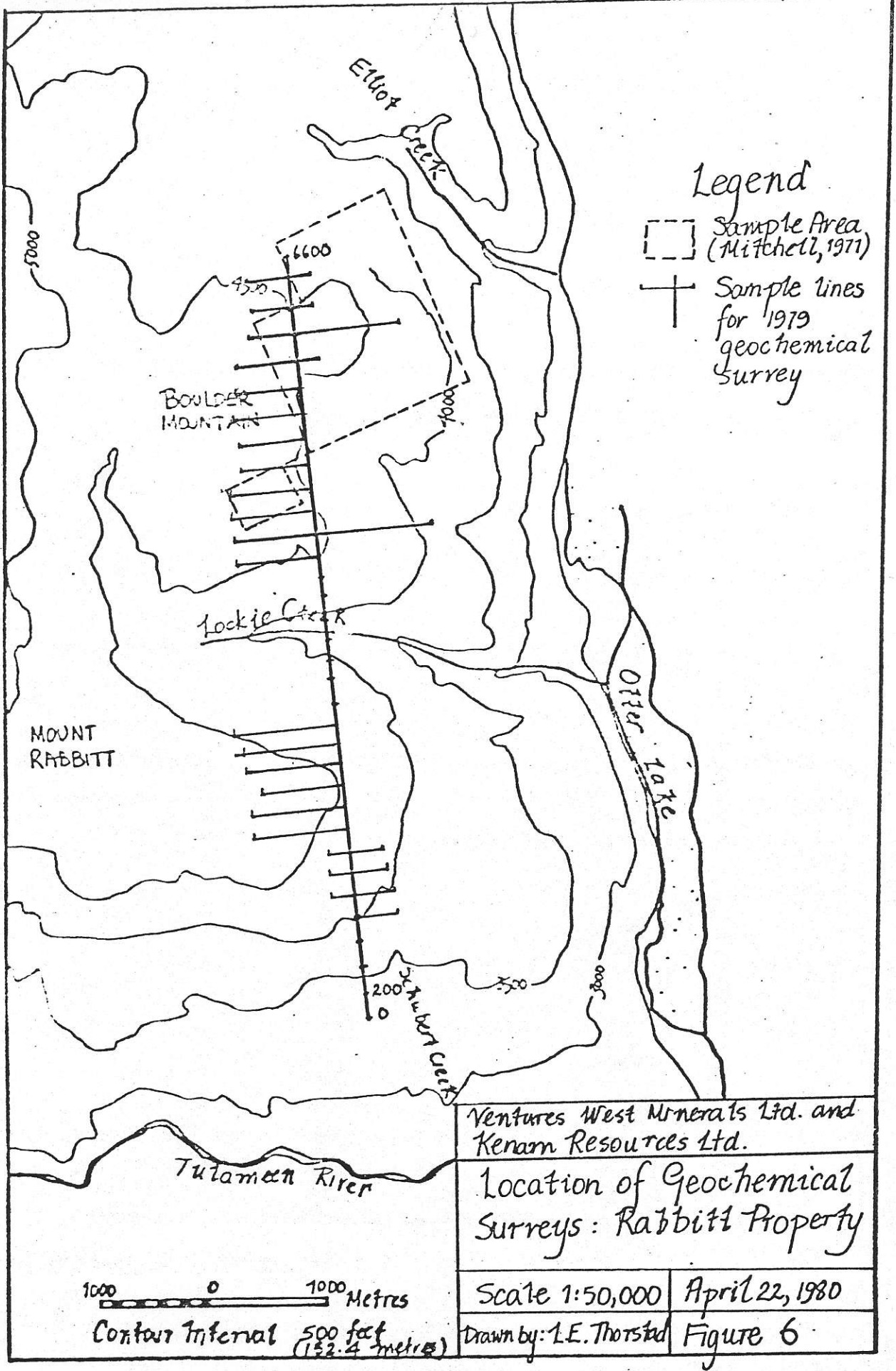
Soil geochemistry proved successful in defining anomalous zones over mineralized veins at the Cousin Jack showings. With the encouragement that soil geochemistry did define the vein mineralization, an orientation soil sampling program was conducted to determine the effectiveness of geochemistry to outline massive sulphide mineralization. Limited sampling was largely restricted to areas of known massive sulphide occurrences with some exploratory lines in areas where no sulphide mineralization is exposed. A total of 505 soil samples, taken from the "B" horizon, where possible, were collected during the initial survey. Samples were collected at 30 metre intervals along east-west lines spaced at 200 metre intervals along a north-south baseline.

Soil samples were analyzed for Cu, Pb and Zn by Chemex Labs using a strong acid extraction. Anomalous values were found for the three elements and threshold values of 50 ppm, 20 ppm and 250 ppm, respectively were determined. Two specific types of anomalies are apparent. Geochemical anomalies, dominantly for Cu and Pb and less commonly for Zn are coincident with known

massive sulphide mineralization and also appear roughly coincident with projected areas of potential mineralization.

Pb and Zn anomalies are distinct in their lack of a coincident corresponding Cu anomaly, their linear trend (i.e. there is no apparent topographic effect) and their easterly position with respect to Cu-Pb +Zn anomalies. Pb-Zn anomalies appear specifically related to the system of mineralized veins exposed at the Cousin Jack showings. Previous geochemistry defined similar coincident Pb and Zn anomalies (Mitchell 1971). This zone is open to the north and apparently continuous much further south than the 1971 survey outlined.

Soil geochemistry does appear successful in indicating massive sulphide mineralization.





## GEOPHYSICS

Geophysical techniques have thus far proven of little use in locating and evaluating massive sulphide mineralization on the Rabbitt Property. Airborne Magnetic Survey Maps published by the B.C. Department of Mines and Petroleum Resources give no indication of the presence of anomalous body. Induced potential (Watson, 1967) and magnetometer surveys (Phendler, 1978) did not give any positive results. An induced polarization survey was carried out on the Lode Claim (now Boulder 1) in the vicinity of the Hilltop showings. A weak chargeability anomaly with no corresponding resistivity anomaly was interpreted as disseminated particles of some conductive material.

A magnetometer survey restricted to the John-X-1 (Boulder 1) claim gave only weak "highs" (in excess of 450 gammas) compared with background values ranging from 367 to 474 gammas. These high values appear to correspond to areas where disseminated pyrite and chalcopyrite were exposed in trenches. A magnetic survey run concurrently with a geochemical survey was begun by K.L. Daughtry and Associates for Ventures West Minerals Ltd. such that survey lines ran across areas of known massive sulphide mineralization. No response was noted on initial survey lines so the magnetic survey was deleted from the program.

DIAMOND DRILLING

A total of 33 diamond drill holes have been drilled on the Rabbitt property. 73 holes for a total of 3,203' were drilled on the South Copper Zone and 5 holes totalling 526' on Mid Copper were drilled for Gold River Mines (Sookochoff, 1973) from November, 1972 to March, 1973 and 33 holes on the Cousin Jack showings.

Drilling in the South Copper showing "revealed the presence of underlying schist zones which are usually heavily pyritized and intercalated, narrow, usually heavily pyritized sections of flow breccia". Drilling indicates mineralization veins from 1 to 7 ' wide and has a shallow (10 to 20°) dip.

Drill hole assays are as follows:

<u>South Copper</u>	<u>Footage</u>	<u>Feet</u>	<u>% Cu</u>	<u>Comments on Mineralized Sections</u>
72-1	1-110	110	1.47	CP in quartz veins and disseminated pyrite in greenstone.
72-4	314-335	21	.28	Disseminated pyrite in porphyritic greenstone
73-1	12-19	7	1.29	CP in quartz carbonate veins.
	145-150	5	.15	
73-2	32.5-42.5	10	.08	CP in quartz carbonate "veins".
	42.5-48.5	6	.28	
73-3	54-59	5	1.74	CP in quartz carbonate "veins".
73-8	8-13	5	.70	Py-CP in quartz carbonate veins.
73-10	14-19	5	.30	CP in quartz carbonate veins.
73-13	68-73	5	.43	CP in quartz carbonate veins.
	101-106	5	.11	
73-14	117-122	5	.11	Py and minor CP in quartz carbonate veins.

Diamond drilling at the Mid Copper showing suggested that extension of the mineralized zone below surface showed a "pronounced decrease in chalcopyrite mineralization" (Sookochoff, 1973). Assay data from drill holes.

<u>Mid Copper</u>	<u>Footage</u>	<u>Feet</u>	<u>% Cu</u>	<u>Comments on Mineralized Zones</u>
73-4	29.5-34.5	5	.04	"sulphides in quartz carbonate veins"
73-5	31-36	5	.31	Disseminated Py in siliceous zone.
73-6	9-14	5	.01	Disseminated Py in siliceous greenstone and schist.
73-7	1-6	5	.21	CP and disseminated Py in silicified schist.

Assay data at both the South and Mid Copper showings indicate negligible gold values and only minor silver values that are associated with chalcopyrite.

Drill hole locations and sections (Sookochoff, 1973) are shown in Figures

Two diamond drill holes (Betmanis, 1979) were drilled for Northern Lights Resources Ltd. in 1978 on the Mid Copper showings? Disseminated pyrite and numerous quartz stringers were evident in "andesite" but no massive sulphide mineralization was intersected. Rocks from both holes were assayed at 5' intervals for  $\text{MoS}_2$ , Cu, Pb, Zn, Ag and Au and results are found in Appendix 1 and summarized below:

	<u>MOS<sub>2</sub></u>	<u>Cu %</u>	<u>Pb %</u>	<u>Zn %</u>	<u>Ag oz/ton</u>	<u>Au oz/ton</u>
Average concentration	.001	.012	.01	.018	.012	.001
Maximum concentration	.002	1.25	.01	.06	.22	.002
Minimum concentration	.001	.01	.01	.01	.01	.001

One drill hole on the Hilltop One showing was collared for Northern Lights but drilling was not completed. Drill core scattered in the vicinity of the "hole" was brought from the northern part of the property (Adams, pers. comm, 1979).

The Cousin Jack showing has been quite extensively drilled for Gold River Mines during the mid 1970's. No reports, drill hole plans, logs or core are available from this program.

No drill core is available from any of the drill programs conducted on the property. Drill core from the two Northern Lights holes has been preserved but, due to lack of co-operation on the part of Northern Lights Resources and Acme Labs, drift logs for all but the Cousin Jack program are appended.

RECOMMENDATIONS

The Rabbitt Property is only in initial stages of development. Work to date includes geological mapping, limited soil geochemistry and geophysical surveys and diamond drilling. Unfortunately, a large amount of data from diamond drill holes is not accessible. Limited work does indicate the presence of what may be a significant body of massive sulphide mineralization and the property deserves more attention. Recommended work includes:

1. Detailed soil geochemistry sampling to further delineate vein and massive sulphide mineralization.
2. Further geological mapping away from main mineralized zones.
3. An induced potential survey in areas of known and projected massive sulphide mineralization. The previous survey by Copper Mountain Consolidated was conducted on the hilltop showings where limited massive sulphide mineralization is observed.
4. A diamond drilling program to determine extent, grade and tonnage of mineralization should follow if results from the geochemical survey are favourable.

CERTIFICATION

I, Linda E. Thorstad, do hereby certify that:

1. I am a geologist residing in British Columbia at 3529 West 3rd Avenue, Vancouver, B.C.
2. I attended Vancouver City College for one year and the University of British Columbia for five years.
3. I have had six summers' experience in both regional and detailed mapping, and mineral exploration in Northern British Columbia, the Northwest Territories and the United States.
4. My report, dated April 28, 1980, is based on compilation of available literature on past work and showings and work on the property, September 19-21 and October 17 to November 2, 1979.
5. I have no personal interest, direct or indirect in the property covered by the submitted report.

Respectfully submitted,

Linda E. Thorstad

April 11, 1980  
Vancouver, B.C.

BIBLIOGRAPHY

- Betmanis, A.I., 1979, Report on Diamond Drilling on the JAME-X-1 Claim, Similkameen Mining Division, B.C., for Northern Lights Resources Ltd.
- B.C. Ministry of Mines Summary Reports, 1901, Cousin Jack Showing, p.1088, p.1178
- " " 1913, Red Bird Showing, p.235
- " " 1922, Cousin Jack Showing, p.168
- " " 1924, Red Bird Showing, p.170, p.279
- " " 1928, Red Bird Showing, p.268
- " " 1933, Cousin Jack Showing, pp.173;174
- " " 1934, Cousin Jack Showing, p.D21,22
- " " 1937, Lloyd George Showing, p.D29, Cousin Jack Showing, p.D27-29
- " " 1965, Lode Showing, p.161
- " " 1966, Lode Showing, p.175
- B.C. Ministry of Mines Summary Reports, 1967, Cousin Jack Showing, p.177, Lode Showing, p.177.
- B.C. Department of Mines and Petroleum Resources, 1973, Map 8531 - Tulameen Geophysical Series (Aeromagnetic).
- Camsell, C., 1913, Geology and Mineral Deposits of the Tulameen District, B.C., Geol.Surv.Can. Memoir 26.
- Cockfield, W.E., 1948, Geology and Mineral Deposits of Nicola Map Area, B.C., Geol.Surv.Can. Memoir 244, 164pp.

- MacMillan, W.J., 1978, Nicola Project, Merrit Area, B.C. Ministry of Mines and Pet. Res. Rept., p.41-45
- MacMillan, W.J., 1977, Nicola Project (92I 2bcgh) B.C. Min. of Mines and Pet. Res. Rept., p. 26-30
- Millican, J.A., 1966, Geochemical Survey Report on the Cousin Jack Group, Tulameen, B.C. (for Nelway Mines Ltd.), Assessment Rept.3944.
- Mitchell, J.A., 1971, Geochemical Report, Cousin Jack Group, Similkameen Mining Deivision (for Gold River Mines), Assessment Rept. 3398.
- Phendler, R.W., 1978, Report on a Magnetometer Survey on the John-X Claims, Similkameen Mining Division, B.C., Map 92H/10W (for Northern Lights Resources Ltd.)
- Preto, V.A., 1979, Geology of the Nicola Group between Merritt and Princeton, B.C. Min. of En., Mines and Pet. Res. Bull 69, 90p.
- Preto, V.A., 1976, The Nicola Group: Mesozoic Volcanism Related to Rifting in Southern British Columbia, Geol. Assn. of Can. Spec. Paper 16, pp.38-55
- Rice, H.M.A., 1947, Geology and Mineral Deposits of the Princeton Map Area, British Columbia, Geol. Surv. Can. Memoir 243, 136pp.
- Schau, M.P., 1970, Stratigraphy and Structure of the Type Area of the Upper Triassic Nicola Group in South-Central British Columbia, Geol. Assn. of Can. Spec. Paper, Num. 6, p.123-135



- Schau, M.P., 1968, Geology of the Upper Triassic Nicola Group in South-Central B.C., unpub. PhD. Thesis, Univ. of B.C., 211 p.
- Sookochoff, L., 1973, Interim Report on the Diamond Drill Program of Gold River Mines Ltd., Boulder Mountain Property
- Wallis, R.H., Brummer, J.J., and Gleeson, C.F., 1978, Geological Implications of Regional Stream Sediment Geochemical Data from South-Central British Columbia, C.I.M. Bulletin V71 #793.

APPENDIX 1.

DETAILED PETROLOGY  
OF EXTRUSIVE AND INTRUSIVE ROCKS  
RABBITT PROPERTY

EXTRUSIVE ROCKS OF THE NICOLA GROUPAndesite Breccia and Tuff

"Andesite Breccia and Tuff" represent a compositionally homogeneous, but lithologically heterogeneous, sequence of rocks. An andesite composition (used as a field and petrological term) is the main criteria for grouping the rocks.

Main field and petrological criteria used to distinguish "andesitic" fragmental rocks include: a generally dark green to epidote green, opaque matrix; the presence of abundant chlorite in the matrix; plagioclase as the dominant feldspar commonly altered to epidote and/or carbonate giving the grains a green colour (as opposed to the dominantly sericitic alteration of plagioclase in dacitic rocks); the presence of fine augite crystals or chlorite pseudomorphs after mafics and an overall brown to dark green colour to outcrops.

Andesitic lithologies vary from fine crystal or lapilli tuffs to breccias with fragments up to 8-12 cm in size, and are thought to be facies equivalents of epidotized feldspar porphyries that occur in the northern part of the property. The rocks are variably foliated with finer tuffaceous rocks exhibiting a greater degree of foliation than coarse fragmental rocks.

Coarse andesite fragmentals vary from monolithologic to heterolithologic breccias. One distinctive heterolithologic breccia

will be discussed separately following this section. Fragments range from grey-green feldspar  $\pm$  augite porphyries, purple fine grained dacitic porphyries, fine grained silicic rocks and augite porphyries in heterolithic breccias.

Tuffaceous rocks are similar to the matrix of breccias and range from very fine chloritic tuffs with no apparent crystals to fine feldspar  $\pm$  augite crystal tuffs. Some tuffs have a very distinctive epidote green colouring.

Only one andesitic flow was recognized in the sequence and is exposed at the Spokane-Motherlode showings. It is 1 to 1.5 metres thick, amygdaloidal and well foliated.

In thin section plagioclase is the dominant phenocryst, commonly replaced by epidote, carbonate with lesser amounts of sericite and chlorite and is generally albitic in composition. Up to 30-35% epidote is not uncommon. Sericite in ranging amounts up to 5-6% replaces feldspar phenocrysts and the fine matrix. Fine quartz grains are observed and are considered to be secondary as alteration products of other minerals. Subordinate amounts of K-feldspar are evident in the matrix. Carbonate, as irregular blebs replacing the matrix and phenocrysts, ranges from 3-10%. Chlorite replaces matrix grains, feldspar phenocrysts and pseudomorphs mafic minerals. Fine, disseminated pyrite is ubiquitous.

Andesite Breccia with Acid Volcanic Fragments

A distinctive heterolithologic breccia characterized by the presence of white, acidic volcanic fragments in a tuffaceous, andesitic matrix is interlayered and gradational with andesite and dacite fragmental rocks. Acid volcanic fragments are less abundant in certain exposures and it is possible that some outcrops may be mapped as andesite breccia. MacMillan, 1977, describes a lithologically similar unit in the Merritt area.

The matrix is augite and epidotized feldspar crystal tuff with feldspar dominant over augite. Fragments are generally acidic and vary from fine feldspar porphyries, rhyolitic(?) pumice to acid fragmental tuffs.

In thin section chlorite, carbonate and epidote commonly replace the feldspathic matrix. Carbonate and sericite also extensively replace silicic fragments. The matrix is dominantly a fine grained mass of feldspar, chlorite, opaques and lesser sericite.

Rhyolite to Rhyodacite Tuff and Breccia

Rhyolite tuff and breccia, metamorphosed to sericite schist and grey to white sericite schist with fragmental textures occur in more than one horizon and are very closely associated with exposed massive sulphide mineralization.

Andesitic to dacitic breccias are common both above and below the acid fragmental unit. Estimated thicknesses of silicic schists range from 1 to 20 metres and the units tend to be quite lensoidal.

Sericite schists tend to be white, gossanous and highly recessive. Some coarse fragments are evident in the schists but are difficult to discern due to the highly schistose nature of the rock.

Coarser silicic fragmental rocks vary from lapilli tuffs to breccias and the fragmental nature of these rocks is more easily detected due to their greater competency relative to their fine grained counterparts. Fragments range from 1 to 8 cm in size and commonly have diffuse borders. Both sericite schist and coarse fragmental schists are interlayered and gradational and their degree of foliation appears to be a function of fragment size and abundance, increasing in intensity with decreasing clast size and abundance.

In thin section "sericite schist" is a fine aggregate of quartz, K-feldspar and plagioclase extensively altered to sericite. Sericite composes 15-20% of the rock and a crude layering is defined by sericite abundance. Pyrite is ubiquitous ranging from 10-50%.

The matrix of coarser rhyolite fragmentals is similar to that of sericite schists. Fragments within the breccia contrast with the matrix in having abundant plagioclase phenocrysts and aggregates with only limited sericite + carbonate alteration. Fragments then are dominantly plagioclase, feldspar porphyries.

A distinctive, massive, white weathering unit occurs at the "Mid Copper" showing. In hand specimen and outcrop it is characterized by an almost complete lack of recognizable textures or features, by its gossanous white colour and by extensive, subparallel, limonite-filled fractures. In thin section fine feldspar and quartz grains, commonly with indistinct grain boundaries, constitute a large percentage of the rock. Plagioclase twins are bent, fractured and altered to fine sericite. Carbonate with limonite and disseminated pyrite occurs in fractures. Due to recrystallization and silicification masking original textures, the origin of this rock is somewhat enigmatic. General textures, including the presence of quartz-feldspar crystal aggregates and of apparent phenocrysts in a finer matrix, are suggestive of an altered acid tuff.

#### Grey Feldspar-Augite Porphyry

The grey feldspar, augite porphyry is known to occur only in the northern part of the property. It has a characteristic grey colour mottled with 1 mm white feldspars and rare, dark

phenocrysts that are probably augite on both the fresh and weathered surfaces. The rock is only moderately foliated and minor disseminated pyrite is present.

#### Epidotized Feldspar Porphyry

Epidotized feldspar porphyry occurs dominantly in the northern part of the Rabbitt property and is thought to be a facies equivalent of andesite breccia and tuff. Although textures are generally suggestive of a massive, crystalline flow rock some fragmental textures are observed and the rock is probably an autoclastic flow breccia (Parsons, 1967).

Outcrops tend to be competent and dark green to brown weathering. Medium to coarse (2-6 mm) epidotized, lime green, subhedral to anhedral feldspars in a dark, grey-green matrix characterize the unit. Some samples show weak trachytic textures. Fragments, where observed, range from 3-6 cm in size and generally constitute less than 50% of the rock. Rare disseminated pyrite is also noted.

In thin section plagioclase phenocrysts are extensively saussuritized, being almost completely replaced by epidote and lesser amounts of carbonate. Plagioclase is albitic. Epidote commonly occurs as elongated blades and is probably zoisite. Chlorite and sericite (10-15% and 10-12% respectively) replace much of the fine feldspar matrix.



Chlorite also occurs as clots pseudomorphous after a mafic mineral that was probably augite. Quartz (1-2%) occurs as fine grains in the matrix and is probably secondary. Bent and fractured feldspar twins, undulose quartz and feldspar extinction and a moderately well developed foliation all point to some deformation.

#### Dacite Breccia and Tuff

Dacitic breccia and tuff are common throughout the volcanic sequence. The term dacite is used in this paper as a field term and is, therefore, defined on the basis of field criteria rather than stringent chemical criteria. The division and/or separation of dacitic rocks from their andesitic counterparts is difficult at best due to poor outcrop, abundant facies changes and lack unit continuity.

Dacite fragmental rocks are distinguished from andesitic rocks dominantly by matrix colour. Although colour is not commonly considered a good parameter for distinguishing rock types it does appear useful in dealing with these fragmental rocks. Dacitic rocks have a characteristic blue green, semiopaque matrix (similar to the matrix of the dacite crystal tuff, which is considered to be a facies equivalent) as opposed to the green to moss green, opaque matrix of andesitic rocks. This difference can be largely attributed to the abundance of chlorit  in the matrix. Feldspar alteration products are also a useful parameter

for distinguishing the compositional changes. Plagioclase feldspar is commonly altered to sericite and carbonate in dacitic rocks while epidote and carbonate with significantly less sericite are characteristic of andesitic rocks.

Dacitic units tend to be quite resistant to weathering. Outcrops are variably foliated with finer fragmental layers and lenses being more schistose. In the southern part of the property dacitic fragmental rocks occur as both hangingwall and footwall to a thin acid horizon that hosts massive sulphide.

Fragmental rocks vary from fine tuff to coarse breccia. Fragments are generally fine feldspar porphyries of varying composition. Disseminated pyrite is abundant.

In thin section feldspars are the dominant mineral and are altered to carbonate and sericite. Fine quartz grains are evident throughout the matrix, which is a fine grained mass of quartz, sericite and feldspar with only minor amounts of chlorite.

#### Dacite Porphyry or Fragmental

The dacite crystal lapilli tuff has a distinctive appearance that allows easy recognition of the unit in the field. Outcrop tends to be quite competent and locally gossanous with some malachite staining. It is characterized by fine 1-3 m pink to white feldspar crystals in a fine, distinctive, blue-green matrix.

Under a hand lens the matrix has a semiopaque appearance. On a fresh surface fine feldspar crystals are cream to pink and generally show well developed cleavage faces. Matrix to crystal ratios and average crystal sizes are highly variable. Fine white to cream blebs of carbonate are evident replacing both matrix and crystals. Foliation is generally only poorly developed. Disseminated pyrite is ubiquitous and may be as abundant as 20%. Malachite staining suggests the presence of copper but no visible chalcopyrite is observed.

In thin section the rock appears fragmental (i.e. crystal lapilli tuff) rather than porphyritic. Supportive of this is the presence of heterogeneous crystal aggregates - (apparently tuff fragments) and the lack of crystalline texture in the matrix. Both plagioclase and K-feldspar are present, with the former being the dominant feldspar. Both feldspars show extensive carbonate and sericite alteration and plagioclase is albitic. The fine matrix of quartz and feldspar is slightly altered to chlorite and sericite. Carbonate occurs along fractures and as irregular blebs replacing feldspar. Pyrite, commonly associated with carbonate in fractures also occurs as cubic and as flattened blebs. Evidence suggestive of tectonism includes undulose quartz and K-feldspar, development of a poor foliation and bent and broken albite twins on plagioclase.

Dacite crystal tuff appears to be more abundant in the northern part of the property and in this area is generally associated with acid volcanic fragmental units (i.e. rhyolite breccia tuff) and in particular with the sulphide horizon. In the southern part of the property dacite crystal tuff appears to be replaced dominantly by dacite breccia.

#### Purple Breccia

The purple (andesitic ?) breccia is only known to occur in the northern part of the property in the vicinity of the Cousin Jack showings. It has a very limited occurrence and is inter-layered with andeistic fragmental rocks.

The breccia has a distinctive purple colour on both fresh and weathered surfaces. Fragments range from 1 to 10 cm in size and are generally feldspar porphyries with varying phenocryst percentages. The matrix is apparently a finer grained equivalent of the fragments. Numerous carbonate veinlets cut the rocks.

INTRUSIVE ROCKSFeldspar ± Hornblende Porphyry

Feldspar porphyry occurs as dykes and sills throughout the property. It is commonly slightly gossanous and is characterized by a medium grained porphyritic texture with 1-3 mm pink to white subhedral feldspar crystals in a fine matrix. Some porphyries also contain abundant hornblende phenocrysts. Size and concentration of phenocrysts is variable, outcrops range from pink and tend to be somewhat resistant to weathering.

Quartz-eye, Feldspar Porphyry

A fine, white weathering, quartz-eye, feldspar porphyry has a very limited occurrence on the property. Due to poor outcrop, relations to other rocks are obscured and it is difficult to determine whether the rock is a synchronous volcanic porphyry or a later intrusive. The complete lack of foliation in this rock in an otherwise foliated sequence in conjunction with the presence of tertiary granitic intrusives adjacent the property suggests a later, intrusive origin for the rock.

In hand specimen the rock is very white, pyritic and limonitic and has fine visible quartz and feldspar phenocrysts.

In thin section fine quartz-eyes exhibit some fracturing, undulose extinction, resorbed edges, embayments and some carbonate replacement. Plagioclase appears to be the dominant phenocryst, is

albitic, forms some phenocryst aggregates and is altered to sericite and carbonate. The matrix is a fine crystalline mass of plagioclase, K-feldspar and quartz with some sericite alteration. Pyrite occurs as fine cubes and irregular masses. No alignment of mineral grains is evident in thin section.

#### Basic Intrusive

A small outcrop of basic intrusive rock is exposed in trenches in the westerly hilltop showings. It is characterized by a pocked, brown to dun weathering surface. Contacts between the basic body and other rocks are not exposed and its configuration is therefore not defined. The rock is a fine to medium grained crystalline mass of feldspar and mafics. No distinctive crystal forms are visible to allow identification of the mafic minerals. Disseminated pyrite is abundant. The massive, non-foliated, crystalline nature of the rock is suggestive of a later intrusive origin. Rice (1952) reports a number of small basic and ultra-basic bodies that are probably related to the Olivine Mountain body.