

**Minnova Inc.**  
3rd. Floor  
311 Water Street  
Vancouver, British Columbia  
V6B 1B8  
Telephone (604) 681-3771  
Telecopier (604) 681-3360

October 8, 1991


Aqua Bella Mineral Spring Company Ltd.  
2411 Lakeshore Road NE  
Salmon Arm, B.C.  
V1E 3X9Attention: C. KaneRe: Plateau Property - Progress Report - July 1 - Sept 30, 1991

Dear Mr. Kane:

Geological mapping, soil and lithogeochemical surveys and geophysical surveys (IP, VLF, Mag) were completed on three grids located near the Spar, Mosquito King and Bowler Creek showings. Drill targets were selected and drilling commenced on September 4th. As of the end of September, 14 holes totalling 1977 meters have been completed. Narrow, subeconomic sulphide zones have been intersected in the Spar, Mosquito King and Bowler Creek areas. Details of the drilling and significant results are summarized in the attached table.

In addition to the field work, two claims, BC 5 and 6 totalling 19 units were staked to cover an airborne anomaly located north of the Harry showings and a perceived gap between claims BC 4 and BC 3.

Yours sincerely,

per G. S. Wells  
Sen. Project Geologist

GSW/gh

Encl.


**PLATEAU PROPERTY 1991 DRILL PROGRAM  
SUMMARY OF INTERSECTIONS**

<u>NUMBER</u>	<u>LOCATION</u>	<u>AZ.</u>	<u>INC.</u>	<u>DEPTH</u>	<u>INTERSECTION</u>
<b>SPAR GRID</b>					
MMK91-1	9890 N 4935 E	080	-60	102	38.7-41.0: 5% Po-Py-Sp-Gn stringers 42.4-42.8: 2-3% Sp-Gn stringers
MMK91-2	10100 N 4915 E	130	-60	100	39.7-39.9: 10% Po-Py, 3% Sp-Gn stringers 42.1-43.1: Po-Py-Sp-Gn stringers 43.4-44.5: 15% diss to smms Po-Py, minor Sp-Gn, in siliceous matrix 69.6-69.7: smms Po-Py, 5% Sp
MMK91-3	10400 N 4935 E	130	-60	151	33.8-34.8: 50% diss to smms Po-Py minor Sp-Gn 35.0-35.5: 5% Po stringers 59.7-60.6: 15% Po-Py-Sp-Gn, diss to smms in siliceous matrix 79.4-79.5: smms Po-Py-Sp 81.5-82.1: 5% diss Sp-Py-Gn
MMK91-4	50 m N of Stuck	165	-80	179	41.4-43.3: 5% Po-Py and Sp-Gn stringers 62.2-62.9: 5% Po-Sp-Gn stringers
<b>MOSQUITO KING GRID</b>					
MMK91-5	10100 E 4850 N	165	-80	100	Diabase sill at target depth
MMK91-6	10100 E 5225 N	165	-75	85	QFP dykes at target depth
MMK91-7	10100 E 5100 N	165	-75	101	23.8-24.3: 10% diss to net-text Po-Py, minor Sp in siliceous matrix 86.9-87.5: 10% Po-Py, trace Sp stringers
MMK91-8	9900 E 5250 N	180	-75	121	31.8-36.7: 5% smms Po bands, minor Sp-Gn 90.7-90.9: 10% Sp-Po-Py stringers 101.0-101.8: 10% Po-Sp-Gn-Py stringers
MMK91-9	9700 E 5290 N	180	-75	121	77.9-78.4: 5% Po-Py-Sp-Gn

**BOWLER CREEK GRID**

MBC91-1	9950 E 11825 N	145 -60	209	9.5-10.5: 15% Po-Py, trace Cp, Sp 13.4-13.6: 3% Sp, 5% Py 42.7-44.0: 15% Po, 0.5% Cp 94.7-97.6: 2% Py, 1% Gn-Sp, diss in epithermal brx
MBC91-2	10130 E 11200 N	145 -60	147	44.6-45.7: 5% Mt stringers
MBC91-3	10200 E 10675 N	145 -60	209	-
MBC91-4	9600 E 10950 N	145 -60	133	-
MBC91-5	9100 E 12250 N	145 -55	219	77.85-78.25: 15% Po-Py, trace Sp-Cp 97.15-97.3: 25% Po, trace Sp 119.22-120.0: 20% diss to smms Po, minor Py, Sp, Cp 122.05-124.05: 10% diss/laminated Po(Cp) 132.08-133.25: 20% diss to smms Po(Cp) 136.98-137.6: 30% net-textured to smms Po(Py-Cp-Sp)

BL50+0



SPAR GRID

MINNOVA Inc.

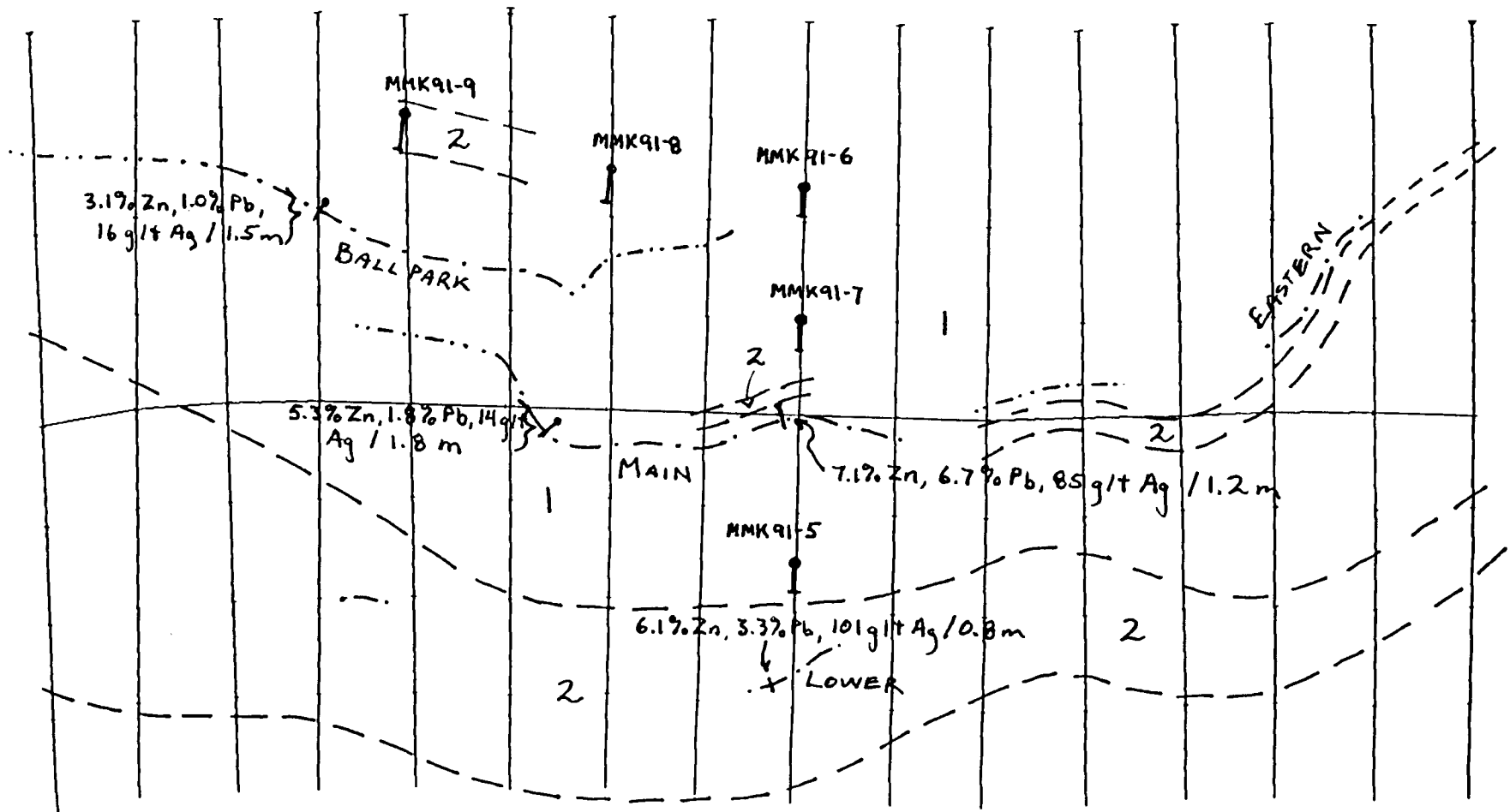
GEOLOGY

- 1 SILICEOUS AND CALCAREOUS PHYLLITE
- 2 LIMESTONE
- 3 CHLORITIC PHYLLITE (MAFIC TUFF)
- 4 GRAPHITIC PHYLLITE

- · - · - · - · SURFACE TRACE OF SULPHIDE HORIZON
- · · · · PROJECTED HORIZON

- 1 SILICEOUS AND CALCAREOUS PHYLLITE
- 2 LIMESTONE, CALCISILICATE

93 E      94 E      95 E      96 E      97 E      98 E      99 E      100 E      101 E      102 E      103 E      104 E      105 E      106 E      107 E      108 E



BL50+

GEOLOGY

MOSCQUITO KING GRID

MINING

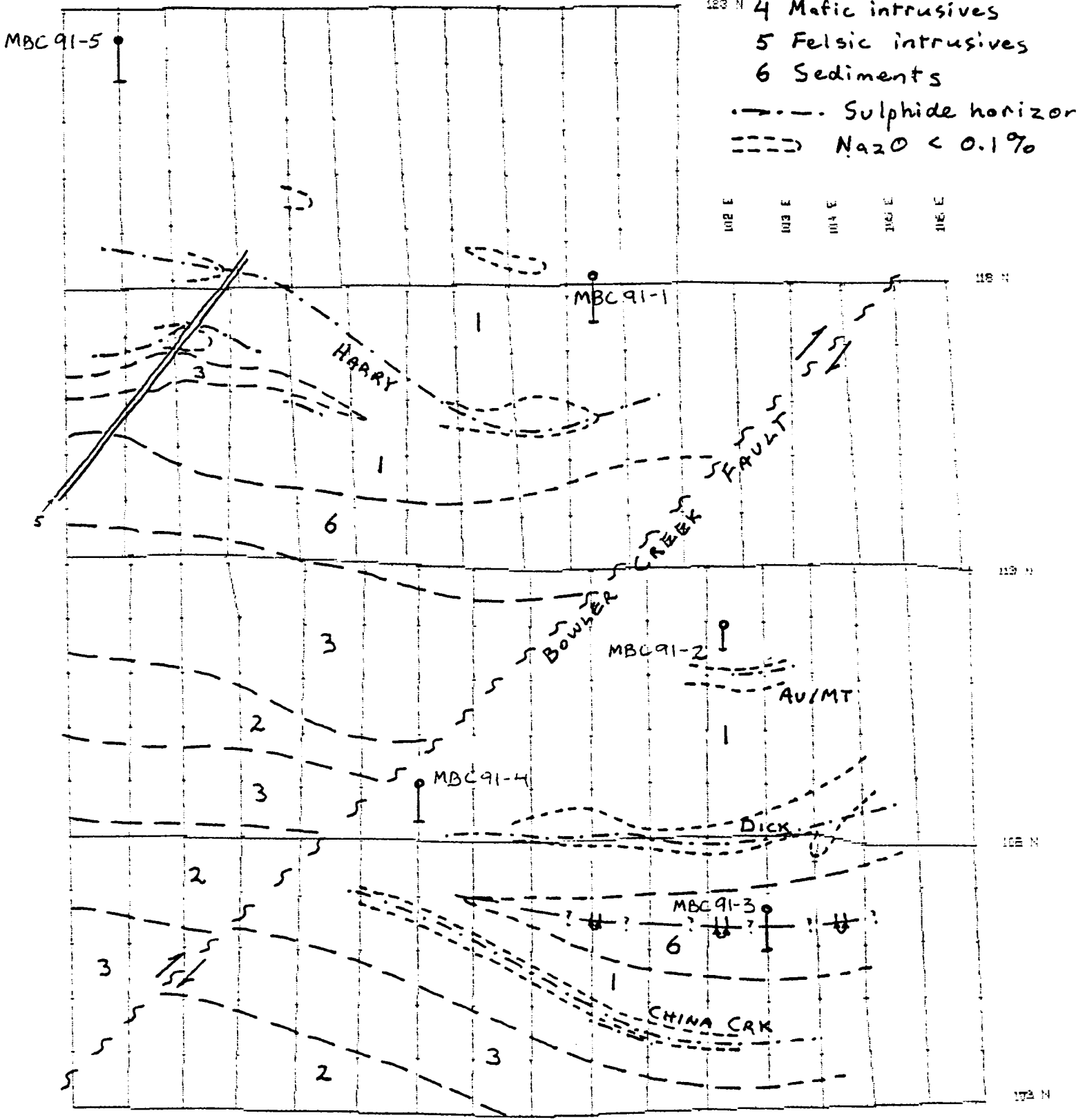
90 91 92 93 94 95 96 E 97 E 98 E 99 E 100 E 101 E

- 1 Mafic volcanics
- 2 Intermediate volcanics
- 3 Felsic volcanics
- 4 Mafic intrusives
- 5 Felsic intrusives
- 6 Sediments
- - - Sulphide horizon
- NazO < 0.1%

MBC 91-5

102 N

102 E 103 E 104 E 105 E 106 E



BOWLER CREEK GRID

MINNOVA Inc.