

Fig. 1

BRITISH COLUMBIA

PROJECT LOCATION MAP

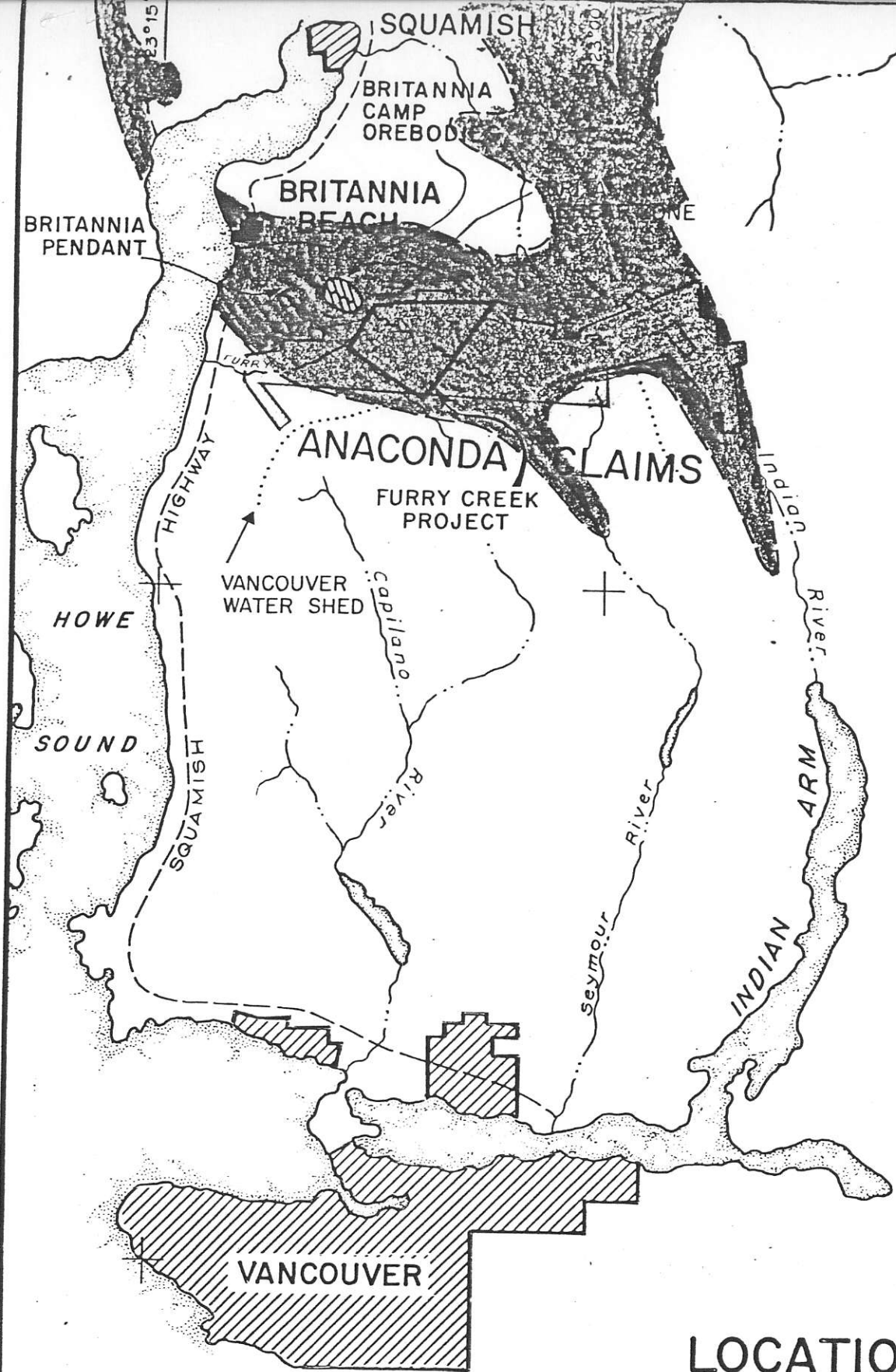
826214

SCALE — 1:250,000



KILOMETRES

N.T.S. 92-G



LOCATION PLAN

FURRY CREEK PROJECT

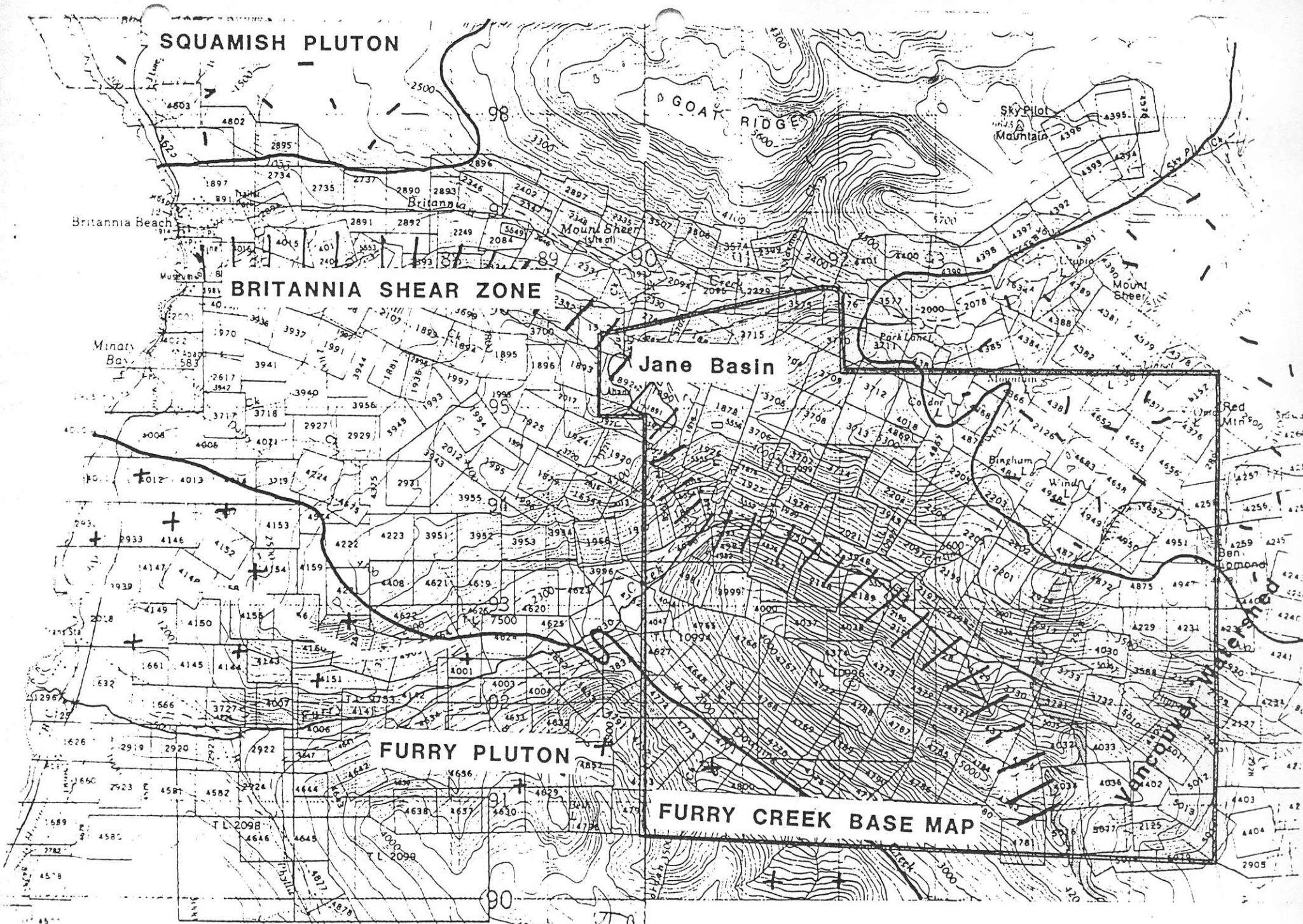
BRITISH COLUMBIA CANADA



SCALE : 1 : 250,000

ANACONDA CANADA EXPLORATION LTD.

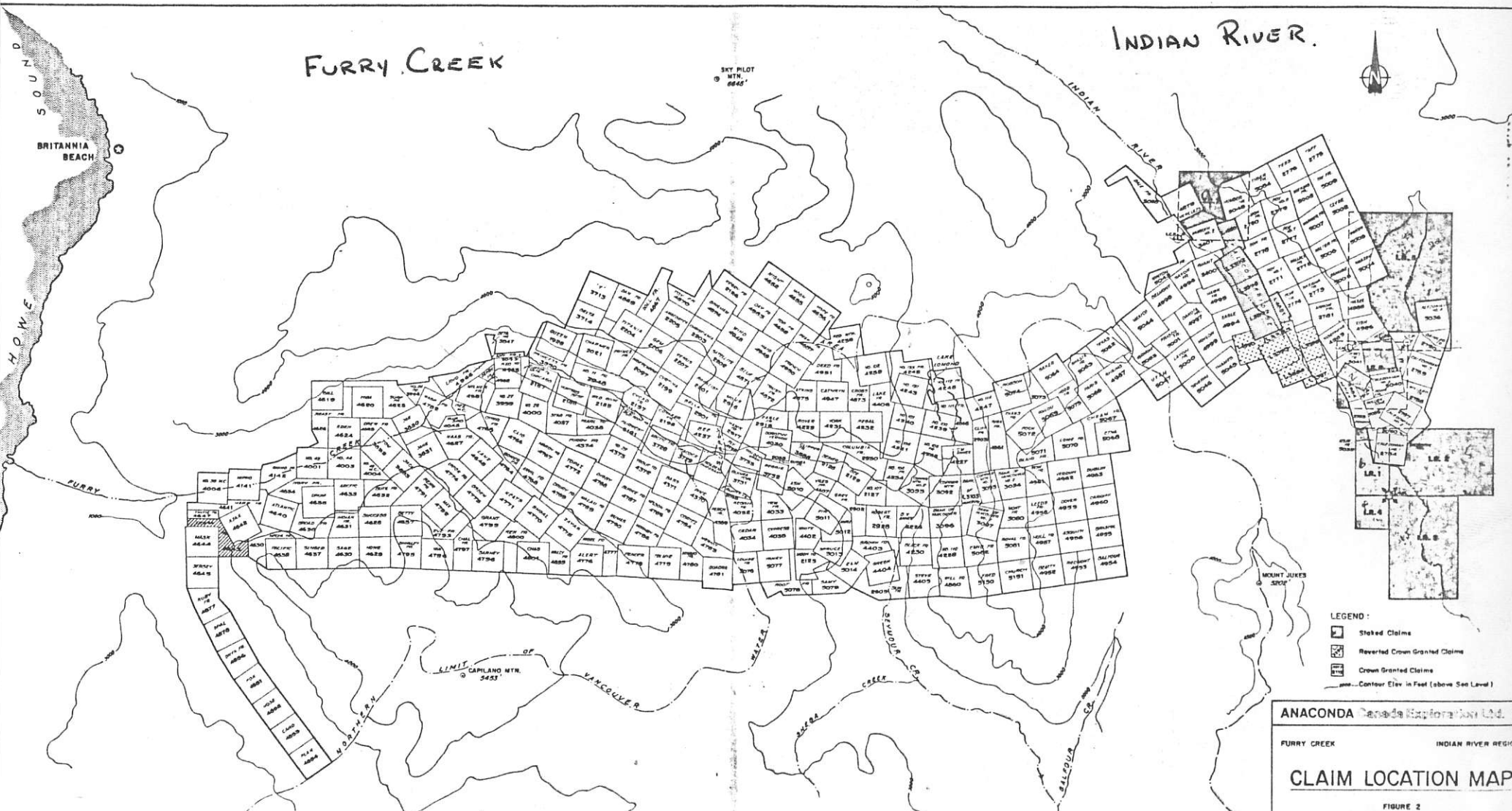




THE BRITANNIA PENDANT

FIGURE 3

1:50,000



FURRY CREEK

INDIAN RIVER

SKY PILOT
MTR.
6646'



- LEGEND:
- Staked Claims
 - Reverted Crown Granted Claims
 - Crown Granted Claims
 - Contour Elev in Feet (above Sea Level)

ANACONDA Canada Exploration Ltd.

FURRY CREEK INDIAN RIVER REGION

CLAIM LOCATION MAP

FIGURE 2