

Ostenseoe - Tuya River  
826074

104 5/10

PAA 3  
PAA B/3 3  
2/2

# INTER-OFFICE CORRESPONDENCE

FROM Mr. E.O. Chisholm  
TO Mr. Rod Macrae

DATE 26 January 1959  
SUBJECT Tachicta Lake Asbestos

A		
✓ W.S.R.		✓
R.J.B.		
✓ E.O.C.		✓
F		
B		
G.F.R.		
E.L.D.		
J.I.K.		
- E.C.V.		

## MESSAGE

(TO BE COMPLETED IN TRIPLICATE)

Dear Rod:

The 'phone call I put in to you and cancelled last week, concerned a find of long fibre asbestos, mentioned in G.S. Lord's preliminary report of field work for 1958, which arrived here January 16th while I was on holidays.

I 'phoned Fred Rootes on January 20th, after it had been brought to my attention by George Andrews and Steve O'Gryzle of Patino. Rootes made the find in October of 1958, but kept it quiet until the report was published. His assistant, Ostinsoe, H.A., a student at U.B.C., knew the exact location and I wanted you to stake the deposit on behalf of Noranda, P.A., and Patino. However, we heard on January 22nd that Cassiar had staked it, presumably between the time the report was issued on January 16th and January 21st. It just illustrates how fast these things go. Apparently Joe Rankin went in to stake also, but was beaten out by Cassiar men. He said he diverted his crew to a molybdenum find up there, but gave no location. It may be the Canol Road one that he sold to Jacobus Mining.

Rootes gave the published location of the Tachicta Lake asbestos at Lat. 58° 36', Long. 130° 51', but corrected this on the phone to me as Lat. 58° 37', Long. 130° 52'. This would be a half a mile or so away from the published location, and whether this would throw the Cassiar staking out I do not know, as they didn't have the benefit of this information. Possibly some of the local stakers have tied on by now. Cassiar have probably blanketed the find, but it would be interesting to have the recorded location of their claims and date of staking.


EOC-da

E.O. Chisholm

# INTER-OFFICE CORRESPONDENCE

FROM Rod Macrae  
TO E. O. Chisholm

DATE Jan 28th, 1959  
SUBJECT Asbestos prospects-104 J



PAA 1  
2/10  
2/10  
PAA 3  
13/3 N

G.A.C.
E.O.C.
H.A.P.
R.D.S.
B.C.B.
G.P.R.
E.L.D.
E.L.B.
E.C.J.

Reply

(TO BE COMPLETED IN DUPLICATE)

Dear Ted:

Regarding the asbestos, at Tachilta Lakes, I've written the Asp brothers, who are at Dease Lake since there is a possibility, they may have staked ground in the area.

There are several rumors around here, all confusing, concerning who got the showing. Ostinsoe, approached Canadian Exploration, offering the information, and Elliot at the Chamber of Mines here, says that Phelps Dodge staked the find. I have a call in to Ostinsoe, at UBC, who will call me back, and I'll add any information I can dig out of him.

It is unlikely, Victoria - the Liard Recorder will have any record of claims staked until at least the end of this month since the sub-recorders submit their records on a monthly basis. Will make inquiries by letter later?

Ostinsoe has not called back so I'll mail this. Here are further bits of information. Ostinsoe brought the location information to Mitchell, Canadian exploration plus some hand-samples, around the end of the year. He was trying to make a deal to sell the information. Mitchell said they failed to complete any deal, because his company were not impressed with the specimens.

Now, in addition to the Cassiar-Rankin stakers in the area, Malcolm of Phelps Dodge was in trying to stake. Noone here seems to know who actually staked the showing, but it appears all were staking from the original report. Several of the local people, the Asps, and the Jacksons were in the area, so it is quite likely, no one company got a clear uninterrupted block. Possibly the letter to the Asps-  
- may produce some results.

Asp's own showing which I tentatively plan to examine next May enroute north is recorded as west of little Dease Lake - about 130-20; 58-40. You may recall, I sent a sample of their material to you from Whitehorse in October. In addition to these, there is a third showing in the area, staked by an independent prospector.

Going back to the Tachilta Lakes showing, Bic Expl. looked for the showing last fall, having got a location from one of Rootes party and couldn't find the showing. Best estimate is that there have been seven staking parties in the area since the 16th Jan so very likely the correct location has been covered, and it may have been staked by one of the local types.

I am writing Kulan tonite, asking him to get me a sketch of the claim blocks, and if he can do that, possibly we can get going on something.

Incidentally, it is rather interesting that, although we got notice of Lord's report, no copies were available here until last Friday, in spite of the fact you mentioned yours arrived 16th January.

Regards, Rod.

# INTER-OFFICE CORRESPONDENCE

FROM Mr. E.O. Chisholm

DATE 26 January 1959

TO Mr. Rod Macrae

SUBJECT Tachicta Lake Asbestos

## MESSAGE

(TO BE COMPLETED IN TRIPLICATE)

Dear Rod:

The phone call I put in to you and cancelled last week, concerned a find of long fibre asbestos, mentioned in C.S. Lord's preliminary report of field work for 1958, which arrived here January 16th while I was on holidays.


I phoned Fred Rootes on January 20th, after it had been brought to my attention by George Andrews and Steve O'Cryzle of Patino. Rootes made the find in October of 1958, but kept it quiet until the report was published. His assistant, Ostinsoc, H.A., a student at U.B.C., knew the exact location and I wanted you to stake the deposit on behalf of Noranda, P.A., and Patino. However, we heard on January 22nd that Cassiar had staked it, presumably between the time the report was issued on January 16th and January 21st. It just illustrates how fast these things go. Apparently Joe Rankin went in to stake also, but was beaten out by Cassiar men. He said he diverted his crew to a molybdenum find up there, but gave no location. It may be the Canal Road one that he sold to Jacobus Mining.

Rootes gave the published location of the Tachicta Lake asbestos at Lat. 58° 36', Long. 130° 51', but corrected this on the phone to me as Lat. 58° 37', Long. 130° 52'. This would be a half a mile or so away from the published location, and whether this would throw the Cassiar staking out I do not know, as they didn't have the benefit of this information. Possibly some of the local stakers have tied on by now. Cassiar have probably blanketed the find, but it would be interesting to have the recorded location of their claims and date of staking.

EOC-da

  
E.O. Chisholm

(TO BE COMPLETED IN TRIPLICATE)



### INSTRUCTIONS FOR USE OF THIS FORM

Form to be completed in triplicate by originator. Two copies — No. 1 and No. 2 — to be forwarded to addressee. Copy No. 3 to be retained in originator's file until reply received. Addressee to complete reply in duplicate on reverse side of sheets 1 and 2 and return No. 1 to originator. In following this procedure both parties receive the complete message and reply on one sheet of paper.



1  
 PAA #18  
 PAA 3  
 B3

# INTER-OFFICE CORRESPONDENCE

A	
W.S.R.	
G.A.C.	
E.O.C.	
H.A.P.	
R.S.S.	
E.G.B.	
G.P.R.	
E.L.D.	
H.B.	
E.C.J.	

FROM R. M.

DATE Jan 28th, 1959

TO E.O.C.

SUBJECT

## Reply

(TO BE COMPLETED IN DUPLICATE)

Dear Ted:

Regarding these molubdenum showings, it is likely the Barrington River showing is the one found a number of years ago by Einar Hagen, of Cassiar B.C. It may not be but at any rate, Amco Climax examined and tested thatt showing last summer.

Bill Dunn looked at the Chutine Lakes float sample s last season, and was unable to find the material in place.

I'll check further on the diatomite in the vicinity of Duck Ridge.

*Roderick Macrae*  
 Roderick Macrae



EUC\*  
 ECC-97

E.O.C. Ontario

de mofry tmevttletton' it not vltetvly vtrke\*  
 of dtrvntv vevr vevr vevr' one v' vevr vevr' vevr vevr vevr  
 vevr vevr vevr vevr vevr vevr vevr vevr vevr vevr vevr vevr  
 vevr vevr vevr vevr vevr vevr vevr vevr vevr vevr vevr vevr  
 vevr vevr vevr vevr vevr vevr vevr vevr vevr vevr vevr vevr

v'v'v'v'  
 on vevr v' vevr vevr' vevr vevr vevr vevr vevr vevr vevr vevr  
 vevr vevr vevr vevr vevr vevr vevr vevr vevr vevr vevr vevr

vev' vov:

(TO BE COMPLETED IN DUPLICATE)  
 MESSAGE

TO E.O.C. Ontario

DATE

FROM E.O.C. Ontario

DATE 28 January 1959

# INTER-OFFICE CORRESPONDENCE

# INTER-OFFICE CORRESPONDENCE

FROM Mr. E.O. Chisholm

DATE 27 January 1959

TO Mr. Rod Macrae

SUBJECT .....

## MESSAGE

(TO BE COMPLETED IN TRIPLICATE)


Dear Rod:

The reference to the molybdenum deposit mentioned in my last letter is found on page 7 of "FIELD WORK, 1958", published by C.S. Lord, Chief Geologist, G.S.C.

Enclosed is copy of this item, and the asbestos occurrence. You will also note on page 8 mention is made of a diatomite deposit in the Fraser Valley between Quesnel and Macalister and several previously unrecorded occurrences of diatomite noted near Buck Ridge, one at least 25 feet thick. This might be worth investigation, if not already staked.

E.O. Chisholm

EOC-da  
Encl.



(TO BE COMPLETED IN TRIPLICATE)

### INSTRUCTIONS FOR USE OF THIS FORM

Form to be completed in triplicate by originator. Two copies — No. 1 and No. 2 — to be forwarded to addressee. Copy No. 3 to be retained in originator's file until reply received. Addressee to complete reply in duplicate on reverse side of sheets 1 and 2 and return No. 1 to originator. In following this procedure both parties will have the complete message and reply on one sheet of paper.

PAA 3  
B3 2  
104 J.  
PAA  
2/19  
2/21

# INTER-OFFICE CORRESPONDENCE

FROM R. Macrae

DATE Jan 29th, 1959

TO E.O.C.

SUBJECT .....

## MESSAGE

(TO BE COMPLETED IN TRIPLICATE)

Dear Ted:

Attached is a map showing the only claims recorded and on the maps here; plus a block staked by Comwest last fall, recorded end of December.

Information from Watson Lake suggests this is developing into a major staking rush.

Roderick Macrae

(TO BE COMPLETED IN TRIPLICATE)

gchyl

TO .....

SUBJECT .....

FROM .....

DATE .....

INTER-OFFICE CORRESPONDENCE



PAA 3  
B3  
~~PAA~~  
~~HP~~

tachilta  
lakes

PODIES  
SUNUNG

Black Group  
Owner Ed Asp  
Name: Black 1-2 incl  
Rec. Date 20/7/58  
Tag Nos 289297-98  
Rec Nos 7190-91

Red Group  
Henry Asp  
Red 1-2 incl.  
Rec Date 20/7/58  
Tag Nos 289291-2  
Rec No 7192-93

Blue Group  
Henry Asp  
Blue 1-4 incl  
Rec Date 7/7/58  
Tag Nos 28912-15  
Rec Nos 7120-23

T N

TOYAR

CONQUEST  
50ch  
Block

CODY

cr

CODY LAKES

Black Gp

RED GP

BLUE GP

LITTLE  
DEASE

Argillite cr

LITTLE  
DEASE  
LAKE

Scale 12000' = 1 inch  
Jan 29/59

# INTER-OFFICE CORRESPONDENCE

PAA  
~~2/24~~  
2/24

FROM Rod Macrae  
TO E.O. Chisholm

DATE Feb 5th, 1959  
SUBJECT Ostinsoe 4 claim asbestos group



### MESSAGE

(TO BE COMPLETED IN TRIPLICATE)

Dear Ted:

I wired you concerning this matter today. Here are further details:

Ostinsoe, a week ago went up to Fort Nelson and chartered in to Tachilta Lakes with a pilot for Cascade Airlines. He says the plane stayed with him and he staked four claims covering the asbestos showing.

Ostinsoe says he is not certain that he has not staked over ground held by others. He says he found the Martin group, staked for Cassiar Asbestos south of the outcrop, and could not find any sign that they had covered the showing. Further, he says from the air, it appeared that Cassiar had staked a peridotite band that outcrops on a ridge south of the Rootes-Ostinsoe showing.

I questioned him regarding the showing. He says he has samples taken last summer; that he examined the outcrop again last week and while he could see evidence of digging in a peridotite outcrop near the showing there was no evidence, that anyone had disturbed the snow on the asbestos outcrop.

Ostinsoe says the Martin group were staked on the 21st of January. He says he staked on the 31st of January.

I think that we could purchase the ground he has staked in a deal along the following lines:

- \$500.00 on signing the option
- \$ 10,000 total cash, first of three equal payments to be made the end of 1959.

Ten percent of the vendors consideration; i.e. 10% of the value if we sell the claims or 10% of the vendors stock.

There is a possibility that he has overstaked other claims previously staked, but if the claim record, which will be available in Victoria, shortly, if Cassiar records its claims, show that the Martin group are on the north boundary of the Cassiar block, then there is a reasonable chance Ostinsoe holds the showing.

Ostinsoe described the results of this season's traverses in the Tuya drainage basin. He says there are more ultra-basic belts found last year than were originally mapped, in Operation Stikine. He thinks the area south of the height of land of the French Range is worth prospecting.

(TO BE COMPLETED IN TRIPLICATE)

Please let me have your opinion with respect to the above proposal,

*[Signature]*  
Roderick Macrae

A		N
	W.S.R.	✓
	G.A.C.	
	E.O.C.	
	H.A.P.	
	R.D.S.	
	B.C.B.	
	G.P.R.	
	E.L.D.	
	J.B.E.	
	E.C.J.	

OK'd this by phone on Feb 6 in WSR

3333

### INSTRUCTIONS FOR USE OF THIS FORM

Form to be completed in triplicate by originator. Two copies—No. 1 and No. 2—to be forwarded to addressee. Copy No. 3 to be retained in originator's file until reply received. Addressee to complete reply in duplicate on reverse side of sheets 1 and 2 and return No. 1 to originator. In following this procedure both parties have the complete message and reply on one sheet of paper.



PAA  
8/18

PAA  
104-1248

**PROPERTY INFORMATION FORM**

Date... June 12th, 1959

Name of Property Tuya Group of claims Pnn 3

Presented by (with address) Erik Ostensoe, P.O. Box 158 Lillooet B.C. Date March -1959 B3

Location Dease Lake - 104 J<sub>n</sub> topo sheet- B.C. 130-53: 58-37 on the east side of a small lake- see sketch

Access via air to Slim Lake- see sketch

Claims Tuya 1-4 incl

Ownership Erik Ostensoe

Summary of Outstanding Features claims were staked to cover a peridotite outcrop, containing asbestos, cross fibre-type, found by GSC in 1958. Claims were staked over 48 claim block staked by Cassiar Asbestos, cover a 200 ft wide fraction between two parallel Cassiar claim blocks.

Opinions, Suggestions or Recommendations of Present Holder See remarks

Option Terms See option agreement with Prospectors Airways Co Ltd and owner.

Information is Based on examination by Ostensoe and Macrae, June 9- 10th, 1959

Nature of Deposit N.W regional- striking peridotite intrusive, containing patchy outcrops over 600 ft of greenish-grey serpentine, associated with five exposures of vein -type asbestos, varying from 1/8 inch to

Mineralization 3/4 inch width striking approx 075 Az, dip 065 S.E. Cross-fibre asbestos, magnetite.

Widths and Values veins vary from 1/8 to 3/4 inch width, av. 3/8 inch: each of five concentrations has <sup>three</sup> to seven veins from 2 inches to 12 inches apart. Two exposures have cross- veins striking approx 320 Az. Best width in the cross-veins is 1/4 inch. Fibre is mainly clean but 3/4 inch veins are impregnated with dirt in some cases. Asbestos

Strike and Dip filled fractures can be traced on strike for 10 to 50 feet. Peridotite strikes 300 Az. major veins strike 075 Az, dip 065 S.E.

Country Rock peridotite

Present Known Extent and Possible Extensions 500- 600 ft of peridotite has fibre at five locations. The ~~peridotite~~ peridotite is exposed for 1000 ft east-west and 200 ft north south. No fibre was seen except on the south face of a steep ridge in the area covered by the fraction between the Cassiar -owned claim blocks.

Limiting Features No exposure of 3/8 or better veins of asbestos can be traced for more than 20 feet. There are exposures of host rock 50 to 100 ft between vein-concentrations that do not show asbestos veins. No appreciable tonnage can occur above the surface exposures.

Lengths and Frequency of Exposures veins are fibre-filled for 20 ft, rarely, 40 to 50 feet on strike. 5 to 10 parallel veins make up each exposure.

Five exposures were seen over hor. length of 600 ft. One is

Known Commercial Sections ~~outside the claim group~~ Not known

Known Non-Commercial Sections Not known

Number, Dimensions and Grade of Ore Shoots Indicated Not known. Indications are: nil

Possibilities of Developing Ore not good on ground covered by claims held by Ostensoe.

Past Production, If Any Nil

Dividends, If Any N/a

INF GRC No 2

Other Significant Features in History of Property Ostensoe is reported to be the finder of the asb. deposit. Location and description was released by GSC in mid-Jan 59, which release precipitated a staking rush. Cassiar staked 48 claims 20th Jan covering the area of the showing, but allowed a 100 ft fraction between each N.W. striking 24 claim block. Ostensoe staked four short claims end of January, covering the showing. Rio-Canadian, Phelps Dodge, Asbestos Corp staked blocks north of the showing. To date only one separate asbestos showing indicated in examinations of these blocks. 4-mile geol map, part of Operation Stikime, covers area of showing. Lord's January 1959 GSC publication describes the find.

Reasons for Property Lying Idle Staked Feb- 1959

Relation to or Comparison with Other Properties in the District Fibre widths and conc, are not comparable to Cassair Asbestos at Cassiar, B.C. Surface exposure is rated as more attractive than Letain Asbestos, by Nicolet Asbestos Field man, Anderson.

New Development (Since Last Examination)

N/A

Other Remarks The Tuya claims, by Tape and compass survey cover the showing which is exposed in a 90 ft fraction between two blocks of 24 claims staked by prospectors working for Cassiar Asbestos Corp.

*Roderick Macrae*  
Examining Engineer

Roderick Macrae

Date of Examination  
June 9/10th, 1959



# INTER-OFFICE CORRESPONDENCE

PAA  
H/S  
2/24



FROM Rod Macrae

DATE Feb 6th, 1959

TO E. O. Chisholm

SUBJECT Ostinsoe- 4 claim block

**MESSAGE**

(TO BE COMPLETED IN TRIPLICATE)

A	N
	W.S.R. ✓
	G.A.C.
	E.O.C. ✓
	H.A.P.
	R.D.S.
	B.C.B.
	G.P.R.
	E.L.D.
	J.L.B.
	E.C.J.

Dear Ted:

This confirms my conversation of an hour ago with Mr Row, concerning Eric Ostinsoe's four claim block reputed to cover the asbestos showing, found last fall by Ostinsoe and Rootes, while mapping the area around Tachiltæ Lakes in the Tuya River basin. Ostinsoe was a student assistant, and is at present, a student at UBC.

What Ostinsoe has done :

Following the publication of the find in Dr Lord's release dated Jan 15th, Ostinsoe went to Fort St John B.C., and secured a charter aircraft and flew in to Tachilta Lake, arriving on Jan 30th.

Ostinsoe states further he searched the area of the outcrop of asbestos fibre, found it had not been disturbed, as far as he could tell and, then traversed the area for evidence that the ground had been covered by staking of mineral claims. He said he was able to locate the Martin group of claims, which he understands form part of a block staked for Cassiar Asbestos Corp. He says the staking dates of these claims was Jan 21st and he says the are located south of the occurrence of the asbestos.

Ostinsoe thinks the Martin claims form the north boundary of the Cassiar staking. Ostinsoe states, further, he was unable to find evidence of any staking of mineral claims covering the showing of asbestos. Jan 31st,

He staked four claims, and recorded them at Vancouver Feb 5th, 1959.

Proposed option to purchase.

Subject to checking the <sup>position</sup> relationship <sup>of</sup> between the Martin claims relative to the balance of the claims staked under Bill Plumb's direction for Cassiar Asbestos, , and the staking of any other claims that may interfere with, and be prior to, Ostinsoe's staking, I will offer to purchase for the company Ostinsoe's four claims on the following option basis:

\$ 500.00 down on signing the option to purchase

\$9500.00 in three equal payments, at our discretion, commencing January 1st, 1960, and on the same dates, in the two following years.

10 percent of the vendors consideration, which shall mean ten percent of the stock or cash paid to the company in any sale of the claims.

**INSTRUCTIONS FOR USE OF THIS FORM**

Form to be completed in triplicate by originator. Two copies — No. 1 and No. 2 — to be forwarded to addressee. Copy No. 3 to be retained in originator's file until reply received. Addressee to complete reply in duplicate on reverse side of sheets 1 and 2 and return No. 1 to originator. In following this procedure both parties have the complete message and reply on one sheet of paper.



1  
AAA  
HHC  
2/24

# INTER-OFFICE CORRESPONDENCE

FROM.....

DATE.....

TO.....

SUBJECT.....

## MESSAGE

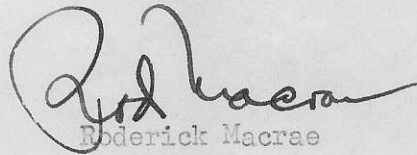
(TO BE COMPLETED IN TRIPLICATE)

..2..

The total cash will thus, be \$10,000.00, and the cash and stock or alternate, will be the full price to be paid for Ostinsoe's four claims.

There will be a clause governing all payments other than the initial down payment on signing the option, which shall state that if the total acreage is less than 160 acres, each payment, including the ten percent will be reduced in the same proportion as the actual acreage is to 160 acres. Mineral claims in B.C., if staked full size are 51 acres.

Our Standard option agreement, with the clause above, included, will apply, and if I get the claims on the terms outlined, will transfer them to your license,

  
Roderick Macrae

(TO BE COMPLETED IN TRIPLICATE)

gcbj\

TO.....

SUBJECT.....

FROM.....

DATE.....

### INSTRUCTIONS FOR USE OF THIS FORM

Form to be completed in triplicate by originator. Two copies — No. 1 and No. 2 — to be forwarded to addressee. Copy No. 3 to be retained in originator's file until reply received. Addressee to complete reply in duplicate on reverse side of sheets 1 and 2 and return No. 1 to originator. In following this procedure both parties have the complete message and reply on one sheet of paper.

# INTER-OFFICE CORRESPONDENCE

PAA  
8/18

PAA  
H  
2/21  
PAA 3  
B3

FROM Rod Macrae

DATE June 13th, 1959

TO E. O. Chisholm, Chief Geologist

SUBJECT Tuya Claim group

### MESSAGE

(TO BE COMPLETED IN TRIPLICATE)

Dear Ted:

This is the status of the Tuya Claim group. Two of the claims, Tuya #2 & #4 cover a fraction 900 ft long and between 50 and 150 ft wide. I measured it at 90 feet at one point. This fraction is bounded by Cassiar claims, the Ermine 1, Martin # 1, and Bear #4 staked approx. ten days before the Tuya claims.

The fraction covers most of the exposure of the 'find' Cassiar couldn't have done a better job of leaving it open if they had deliberately tried.

I suggest we sell the fractional claims to them if they come up with an offer. Local report indicates Cassiar has not examined the claims., but will have a team on them later this month

Under separate cover I have forwarded some samples of the fibre and the rock for your personal appraisal. The asbestos is definitely associated with a greenish-grey serpentine. There is none of the black variety here, that is common at the north end of Dease Lake.

It is evident, Ostensee is not an experienced claim staker (it is not surprising); however, I've instructed Graham to take charge of any staking this summer to insure it is done properly.

Roderick Macrae

Encl:

A		N
<input checked="" type="checkbox"/>	W.S.R.	<input checked="" type="checkbox"/>
<input type="checkbox"/>	G.A.C.	<input type="checkbox"/>
<input type="checkbox"/>	G.H.M.	<input type="checkbox"/>
<input checked="" type="checkbox"/>	E.O.C.	<input checked="" type="checkbox"/>
<input type="checkbox"/>	H.A.P.	<input type="checkbox"/>
<input type="checkbox"/>	R.D.S.	<input type="checkbox"/>
<input type="checkbox"/>	B.C.B.	<input type="checkbox"/>
<input type="checkbox"/>	E.L.D.	<input type="checkbox"/>
<input type="checkbox"/>	J.I.B.	<input type="checkbox"/>
<input checked="" type="checkbox"/>	E.C.J.	<input type="checkbox"/>



#### INSTRUCTIONS FOR USE OF THIS FORM

Form to be completed in triplicate by originator. Two copies — No. 1 and No. 2 — to be forwarded to addressee. Copy No. 3 to be retained in originator's file until reply received. Addressee to complete reply in duplicate on reverse side of sheets 1 and 2 and return No. 1 to originator. In following this procedure both parties have the complete message and reply on one sheet of paper.

# INTER-OFFICE CORRESPONDENCE

PAR  
2/8 2/11

FROM Mr. E.O. Chisholm

DATE 22 June 1959

TO Mr. Roderick Macrae

SUBJECT .....

A	N
W.S.R.	<input checked="" type="checkbox"/>
G.A.C.	
G.H.M.	
E.O.C.	
H.A.P.	
R.D.S.	
B.C.B.	
E.L.D.	
J.I.S.	
E.C.J.	

### MESSAGE

(TO BE COMPLETED IN TRIPLICATE)

Dear Rod:

We were pleased to find the Ostensoe fractions cover the asbestos find and that we have some ground in the area.

It is still not clear to me from your sketch, where the centre line of the Cassiar staking was. I assume that they staked Bear 5 and Bear 6 and Ermine 1 and Ermine 2 while travelling northwest and through 1,500 feet on either side of the centre line. They then staked Bear 2 and 4 and Martin 1 and 2 from a parallel centre line 3,100 feet southwest and, in doing so, left an open fraction on the showing.

However, your detailed sketch of the Tuya claims shows that the tags are at the corners of Ermine 1 and Bear 5 and Martin 1 and Bear 4. Did they go back and tag the outside corners of their claims, or am I assuming that the tags are on these outside posts? If you would mark the centre line of Cassiar staking and the position of the initial and final posts, it would be much clearer.

The samples look lively enough, even if the showing sounds erratic. We will have to keep the claims in good standing until we can make some sort of deal, like you suggest.

EOC-dp

E.O. Chisholm

PAR 3  
B 3



# INTER-OFFICE CORRESPONDENCE


*Tuya* *Ostensoe*  
PAA3  
B3

FROM Rod Macrae

DATE March 3rd, 1960

TO E. O. Chisholm

SUBJECT



### Reply

(TO BE COMPLETED IN DUPLICATE)

A		N
<input checked="" type="checkbox"/>	W.S.R.	<input checked="" type="checkbox"/>
<input type="checkbox"/>	G.A.C.	<input type="checkbox"/>
<input type="checkbox"/>	G.H.M.	<input type="checkbox"/>
<input checked="" type="checkbox"/>	E.O.C.	<input checked="" type="checkbox"/>
<input type="checkbox"/>	H.A.P.	<input type="checkbox"/>
<input type="checkbox"/>	R.D.S.	<input type="checkbox"/>
<input type="checkbox"/>	B.C.B.	<input type="checkbox"/>
<input type="checkbox"/>	E.L.D.	<input type="checkbox"/>
<input type="checkbox"/>	J.I.B.	<input type="checkbox"/>
<input checked="" type="checkbox"/>	E.C.J.	<input checked="" type="checkbox"/>

Dear Ted:

Blakey, Chief Gold Commissioner, confirms that Cassiar allowed their Bear, Ermine <sup>Warten</sup>, Wolf group of 48 M.C.s, Tachilta are a to lapse.

I suggest that the exposure, on the Tuya #2 & #4 claims is worth stripping and sampling, that the exposure on the north side of the lake of peridotite is worth prospecting and possibly stripping and sampling.

In conjunction with this, the Tuya claims, held under option could be abandoned by Eric Ostensoe, and a 16 claim group staked as shown in red on the attached sketch.

The fractures on the exposures of asbetos bearing rock are open enough that some stripping can be done by sandblasting although a series of plugger holes, drilled and blasted will be necessary back from the crest of the slope.

The restaking, stripping and sampling would take 10 days and cost an estimated \$ 600.00.

I do not believe the showings warrant a separate winter staking programme, followed by a summer stripping programme. In the event the lapsed Cassiar claims are restaked by others, I recommend we offer to sell the Tuya claims to the new claim-owners.

*Roderick Macrae*  
Roderick Macrae

(TO BE COMPLETED IN DUPLICATE)

MESSAGE

TO Mr. E.O. Chisholm

DATE

FROM Mr. R. Macrae

DATE 5 March 1960

# INTER-OFFICE CORRESPONDENCE

# INTER-OFFICE CORRESPONDENCE

FROM Mr. E.C. Jacka

DATE 2 March 1960

TO Mr. R.M. Macrae

SUBJECT

## MESSAGE

(TO BE COMPLETED IN TRIPLICATE)

Dear Rod:

It has been brought to our attention that Cassiar have allowed their claims to lapse in the immediate vicinity of our optioned claims Tuya 2 and Tuya 4.

Under these circumstances, you might deem it advisable to restake Tuya 1 and Tuya 3 claims, when you find it possible to get into this area.

ECJ-dp

E.C. Jacka

P.S. Please let me have your comments on this. As it stands now, we only hold the fractions. Do you think there is a basis for further exploration on this showing, or do you think Cassiar's examination was adequate?

E.O.C.

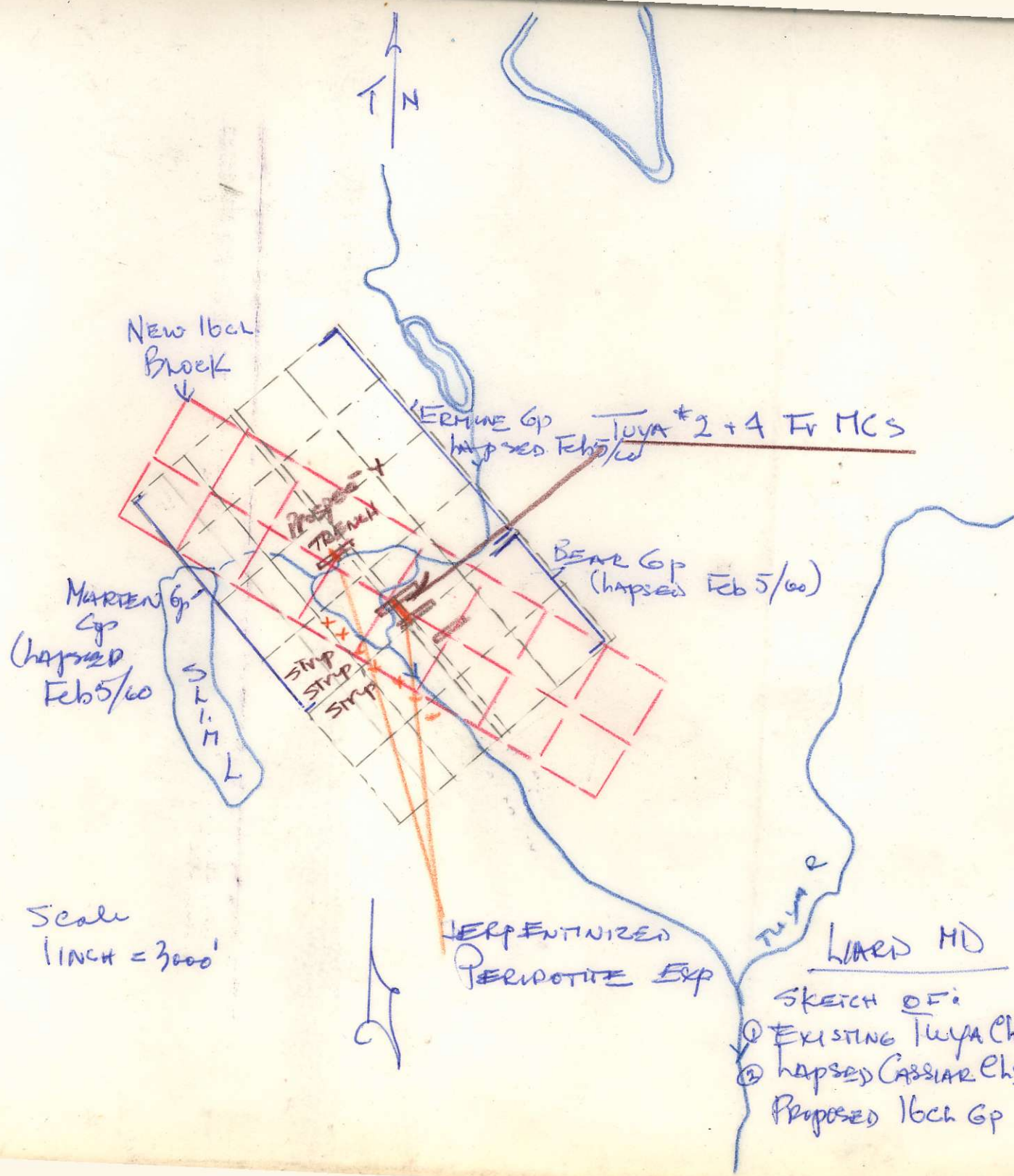
✓	ECT
✓	HP
✓	FTU
✓	BCE
✓	EDF
✓	NVE
✓	FOC
✓	TRW
✓	CVC
✓	MSE
✓	M

(TO BE COMPLETED IN TRIPLICATE)

### INSTRUCTIONS FOR USE OF THIS FORM

Form to be completed in triplicate by originator. Two copies — No. 1 and No. 2 — to be forwarded to addressee. Copy No. 3 to be retained in originator's file until reply received. Addressee to complete reply in duplicate on reverse side of sheets 1 and 2 and return No. 1 to originator. In following this procedure both parties have the complete message and reply on one sheet of paper.





Scale  
1 INCH = 3000'

LWARD HD  
SKETCH OF:  
① EXISTING TUVA Chs.  
② hapsed CASSIAR Chs  
Proposed 16cl Gp

PAN sample Option  
PAN 3  
B3