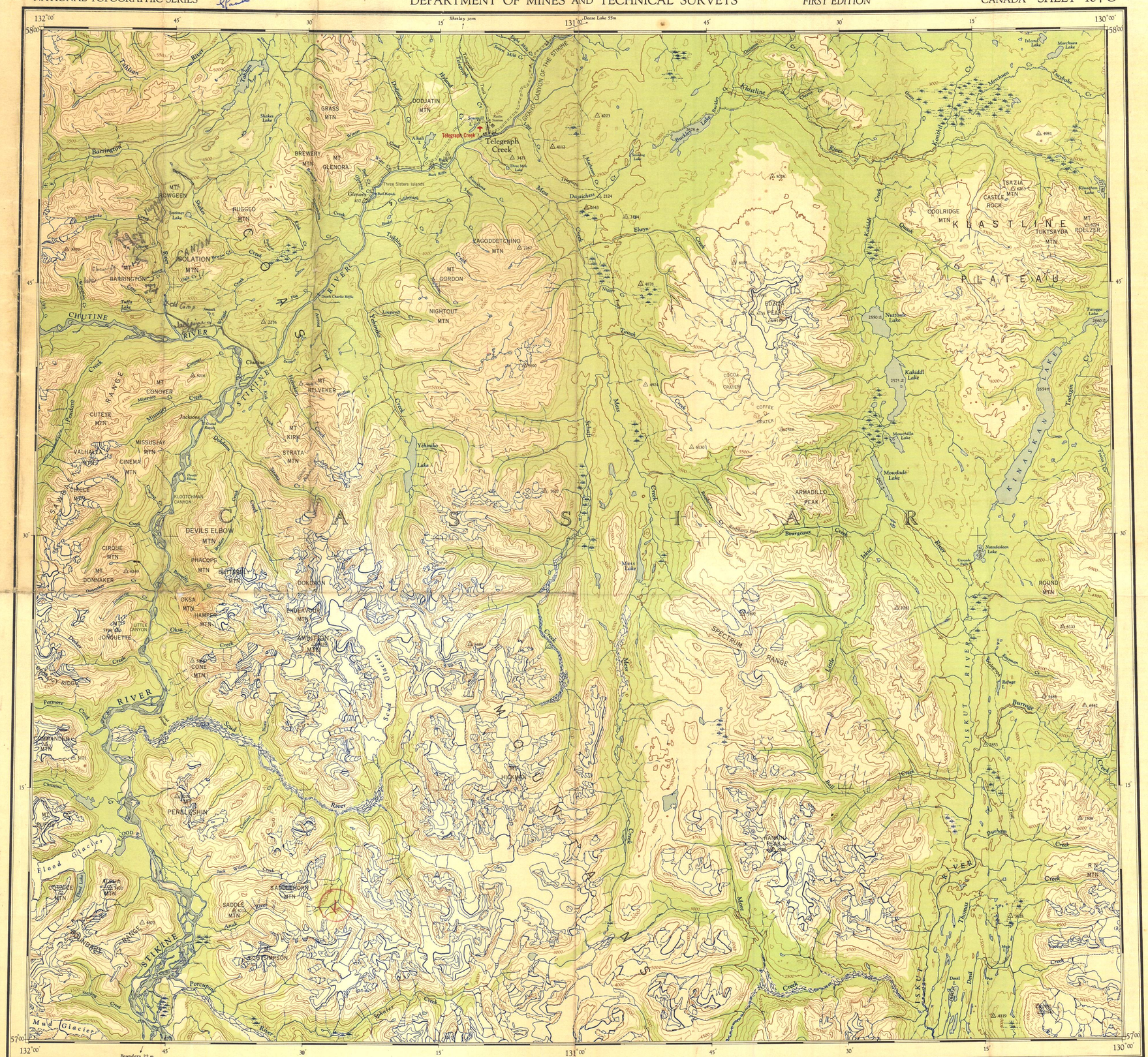

THE DECLINATION OF THE COMPASS NEEDLE, 1954

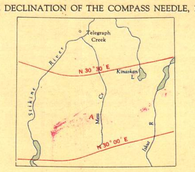

The declination of the compass needle at any place along a red line is the declination given on that red line. At other places the declination is between those given on the neighbouring red lines; thus at the place marked A, the declination is between N. 30°00' E. and N. 30°30' E. The easterly declinations of the compass needle are decreasing 4 minutes annually.

Surveyed, compiled, drawn and printed by the ARMY SURVEY ESTABLISHMENT R.C.E., 1950-54.
Aerial photography by the R.C.A.F., 1949.

Universal Transverse Mercator Projection

REFERENCE

Road, Hard Surface, All Weather	More than 2 Lanes	Four No. 2 Lanes
" Loose Surface, All Weather	2 Lanes Wide or More	
" " " Less than 2 Lanes	All Weather	Dry Weather
Cart Track, Trail	Cart Track	Trail
Railway, Multiple Track		
" Single Track		
Boundary, International		
" Province or State		Marker
" County or District		
" Reservations, Indian, Military, etc.		

TELEGRAPH CREEK

BRITISH COLUMBIA

Scale 1 : 250,000

1 Inch to 4 Miles Approximately

Miles 0 5 10 15 20 Miles

Kilometres 0 5 10 15 20 25 30 Kilometres

Copies may be obtained from
The Map Distribution Office,
Dept. of Mines and Technical Surveys,
Ottawa, at 25 cents each.

inches 0 1 2

0 1 2 3 4 5 centimetres

This reference scale bar has been added to the original image. It will scale at the same rate as the image, therefore it can be used as a reference for the original size.

Contour Interval 500 Feet
All Elevations in Feet above Mean Sea Level.

North American Datum 1927
Preliminary 1953

REFERENCE

Horizontal Control Point	Spot Elevation, in feet 124
Contours, Elevation	Forest, unclassified
" Depression	Swamp or Marsh
" Approximate	
Glacier or Snowfield	W. L. 125
Stream, Intermittent	Ferry Mud
Dam Falls	Lighthouse Sand
Airfield, on Land Water	Landing Ground Anchorage
Power Transmission Line	

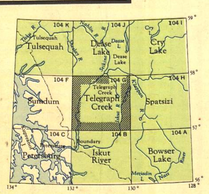
104 K
104 J
104 I
Tulsequah
Taku River
Dease Lake
Cry Lake
104 F
104 G
104 H
Telegraph Creek
Spatsizi
Stikine
104 C
104 B
104 A
Iskut River
Bowser Lake
Boundary
Dease Lake
Tatlatui Lake
Tatlatui Lake
Tatlatui