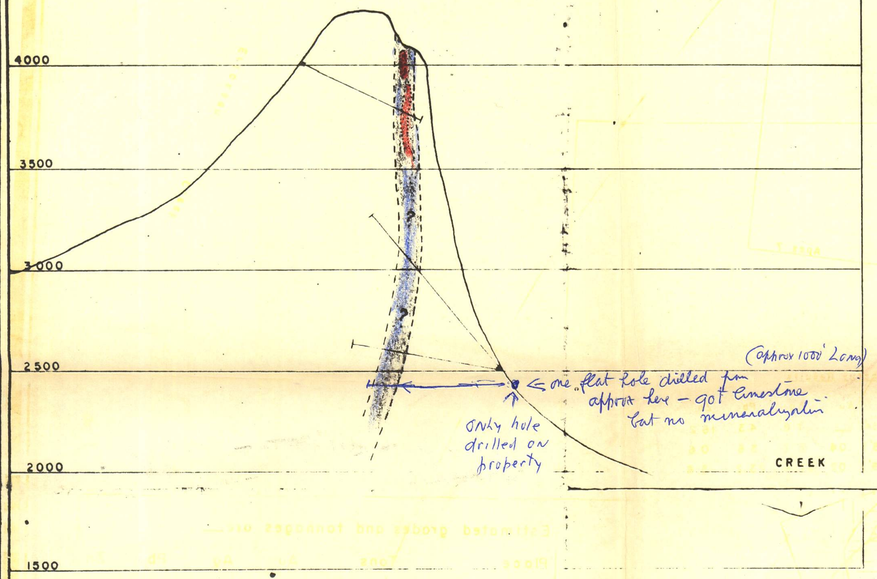

Section X - Y Scale 1" = 400'

— showing possible drill sites.

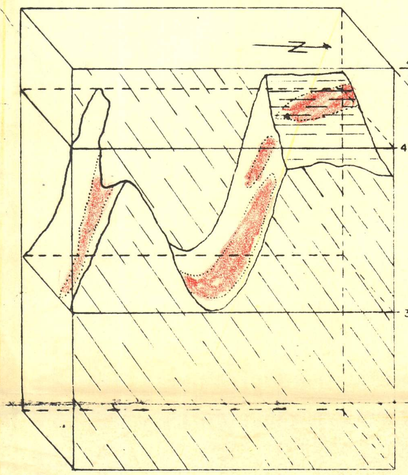

Block Diagram of the Glory Hole Area

— looking north west.

— distances are estimated.

ASSAY RESULTS

	Intercepts	Au	Ag	Pb	Zn
Line A-C					
	0- 5	0.08	20.4	1.7	Tr.
	5- 10	Tr.	2.8	0.0	0.2
	10- 15	Tr.	6.6	0.7	0.3
	15- 20	0.10	10.5	1.9	3.0
	20- 25	0.04	16.9	1.0	1.3
	25- 30	0.02	5.8	Tr.	0.3
	30- 35	0.02	3.6	1.4	5.2
	35- 40	0.02	3.5	0.3	0.9
	40- 45	0.06	13.6	2.8	0.2
	45- 50	0.02	9.9	0.7	0.7
	50- 55	0.10	16.2	4.4	Tr.
	55- 60	0.10	23.6	0.7	Tr.
	60- 65	0.06	4.7	0.9	1.8
	65- 75	0.40	16.3	0.8	0.2
	75- 95	0.10	20.1	4.3	6.1
	95-110	0.12	11.1	4.5	1.5
	110-120	0.06	4.2	0.1	2.4
Average	0-120	0.09	11.3	1.9	1.7
Line A-B					
	0- 12	0.08	17.7	1.0	0.3
	12- 20	Tr.	5.4	0.3	1.2
	20- 30	Tr.	2.0	Tr.	1.5
	30- 36	Tr.	4.3	0.6	2.8
	36- 45	Tr.	7.5	1.5	0.3
	45- 55	Tr.	1.6	Tr.	0.5
	55- 65	0.02	6.1	0.3	0.2
	65- 85	0.08	7.2	2.7	0.7
	85-100	Tr.	2.3	0.0	Tr.
	100-110	Tr.	4.7	2.0	0.4
	110-125	0.02	4.9	1.0	0.2
Average	0-125	0.02	6.0	1.0	0.6
Line L-M	0-46	0.02	9.4	1.9	2.0

Assay Plan of Glory Hole

Scale 1" = 40'

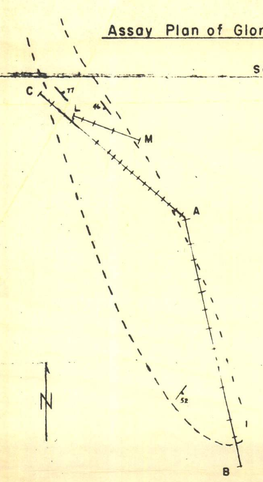

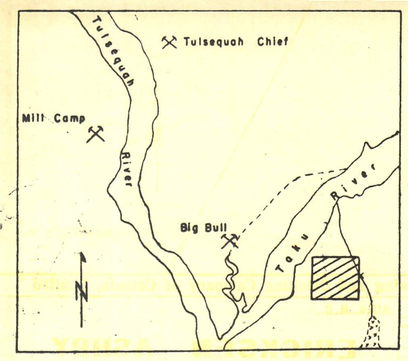

Areal Map Scale 1 inch = 2 miles

Legend

- Limestone
- Volcanics
- Mineralized rock

Quartz Feldspar Porphyry

Solid line contacts were observed, dashed line assumed.

Claim outlines are estimated.

Contours are taken from Kerr's map and adjusted locally.

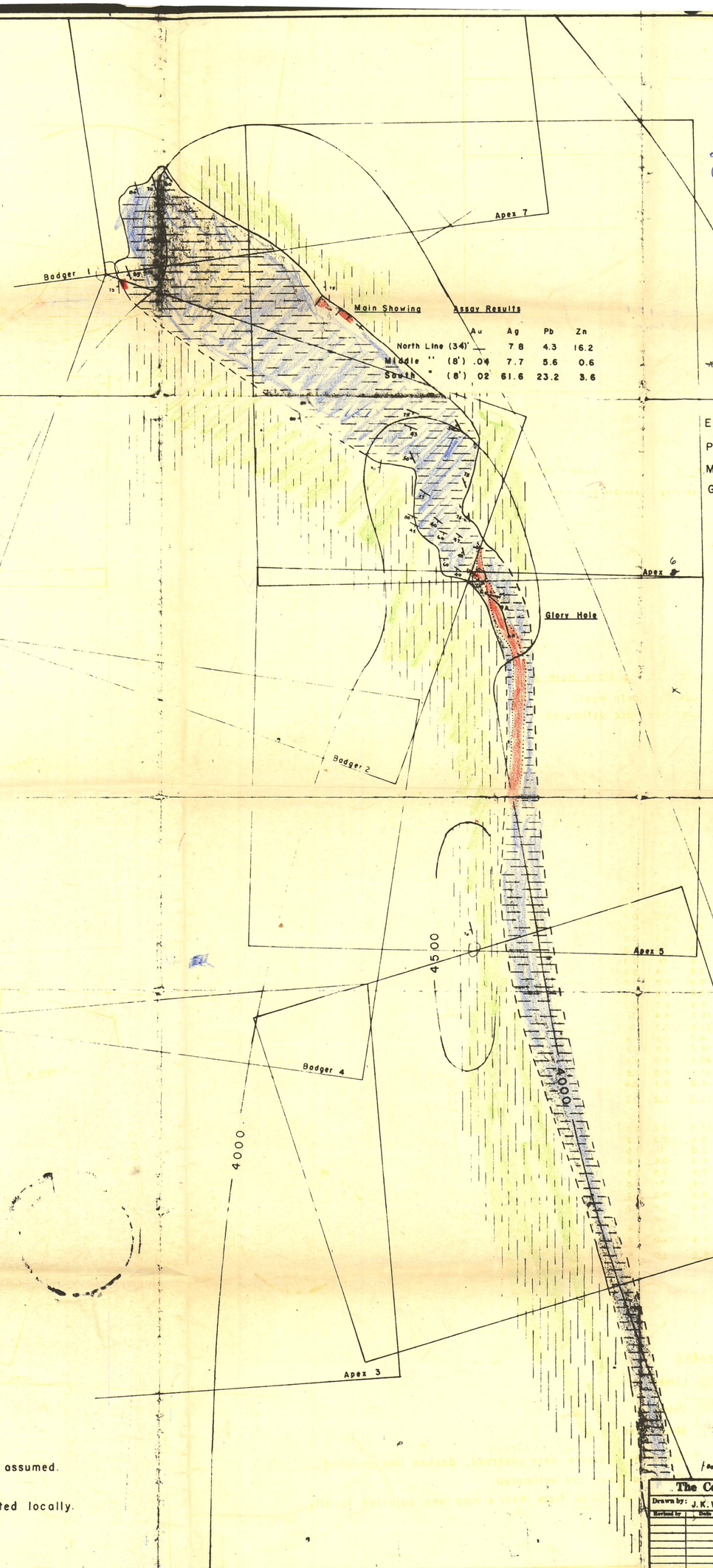

Assay Results

	Au	Ag	Pb	Zn
North Line (34')	—	7.8	4.3	16.2
Middle " (8')	.04	7.7	5.6	0.6
South " (8')	.02	61.6	23.2	3.6

"Glory hole" tonnage based on 100' depth as zone is visible 100' vertically as it plunges over cliff

"Main showing" tonnage is based on 5' depth being the depth of open cut

* Not so: Based on 400' depth as follows:
240 x 400 x 40 ÷ 12 = 300,000 Tons. (JS)

Estimated grades and tonnages are—

Place	Tons	Au	Ag	Pb	Zn
Main Showing	2,800	0.02	17.1	7.8	11.2
Glory Hole	300,000	0.06	10.3	1.9	1.8

inches 0 1 2
centimetres 0 1 2 3 4 5

This reference scale bar has been added to the original image. It will scale at the same rate as the image, therefore it can be used as a reference for the original size.

British Columbia Geological Survey

The Consolidated Mining and Smelting Company of Canada, Limited

Drawn by: J.K.W.	Traced by: Atlin M.D.	825907
Revised by / Date	Revised by / Date	

ERICKSEN ASHBY

Scale: 1" = 200' Date: Oct. 1951 Plate:

Form 691