

18000 N

CLIMAX

SILVER HORDE NO. 2


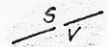




DOLLY VARDEN MINES LTD. (N.P.L.)

WOLF VEINS & WORKINGS

COMPILATION

SCALE: 1" = 300' FEB., 1966

LEGEND

-  OUTCROP OF VEIN
-  SHALE-VOLCANICS CONTACT
-  FAULT MAPPED AT OR PROJECTED TO SURFACE
-  ROAD LEADING INTO UNDERGROUND WORKING
-  SURFACE HOLE
-  PHOTOGRAPHS (VANTAGE POINT & OBJECTIVE)

N

CLIMAX NO. 2
SILVER HORDE NO. 3

WOLF NO. 4

TROUT CREEK

16000 N

SILVER HORDE FR.
WOLF NO. 2

NOME FR.

KILTSAULT CREEK

SILVER HORDE WOLF

WOLF NO. 8

MISSING LINK FR.
WOLF NO. 3

NO. 4 VEIN

NO. 3 VEIN

NO. 2 VEIN

NO. 1 VEIN

WOLF CREEK

SURPRISE

14000 N

4000 E

825726

WOLVERINE

6000 E

