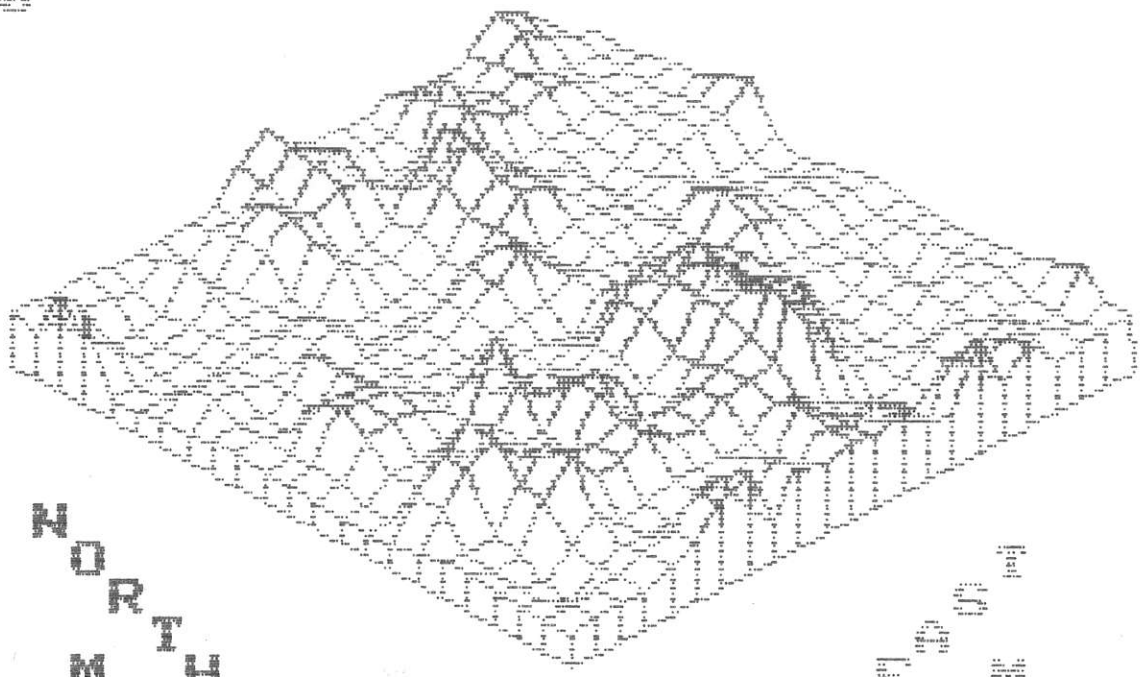


K  
F  
20038  
25997

Search Radius = 22  
Neighbors = 4  
Cells = 22  
n = 414

3000

000



N  
O  
R  
T  
H

E  
A  
S  
T

1000

0

Map Plot for TAMNORTHSOILS, Sat Jun 29, 1991

Vertical Axis = NORTH      Range Selected is  $\geq$  1000 AND  $\leq$  3000  
Horizontal Axis = EAST      Range Selected is  $\geq$  0 AND  $\leq$  900  
1st - Variable = K          Range Selected is  $\geq$  600 AND  $\leq$  2830  
Records Read = 414      Records Selected = 414      Missing = 0

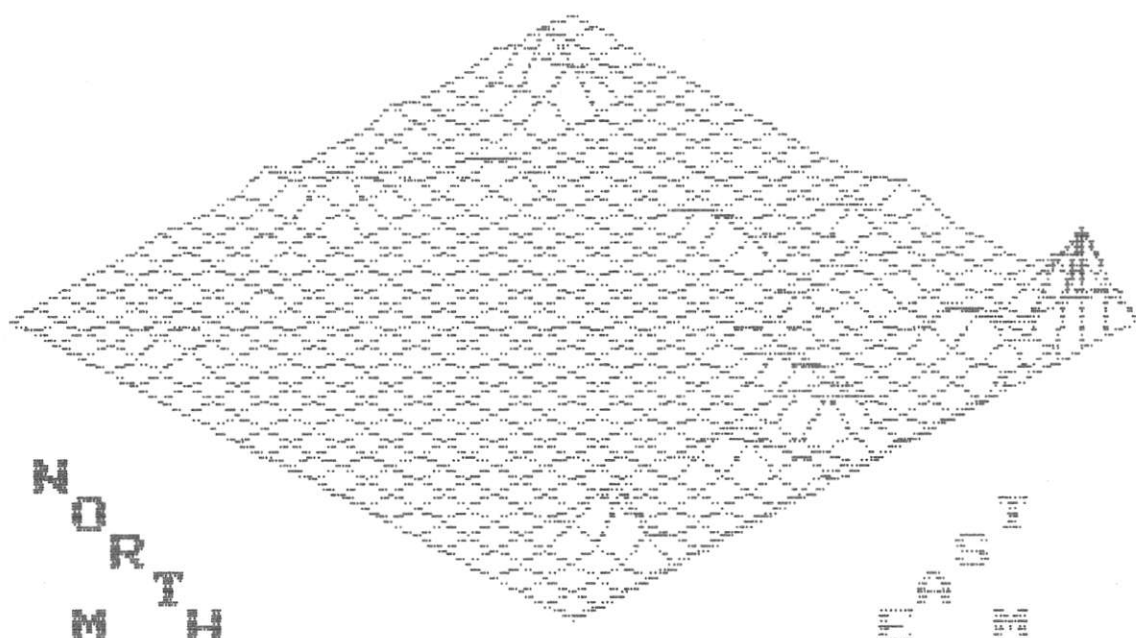
Tam O'Shanter  
North  
825602

230  
155  
055

Search Radius 22  
Neighbors 4  
Cells 22  
n 414

3000

000



N  
O  
R  
T  
H

E  
A  
S  
T

1000 0

Map Plot for TAMNORTHSOILS, Sat Jun 29, 1991

Vertical Axis = NORTH      Range Selected is >= 1000 AND <= 3000  
Horizontal Axis = EAST      Range Selected is >= 0 AND <= 900

1st - Variable = AU      Range Selected is >= 5 AND <= 230

Records Read = 414      Records Selected = 414      Missing = 0

BASR

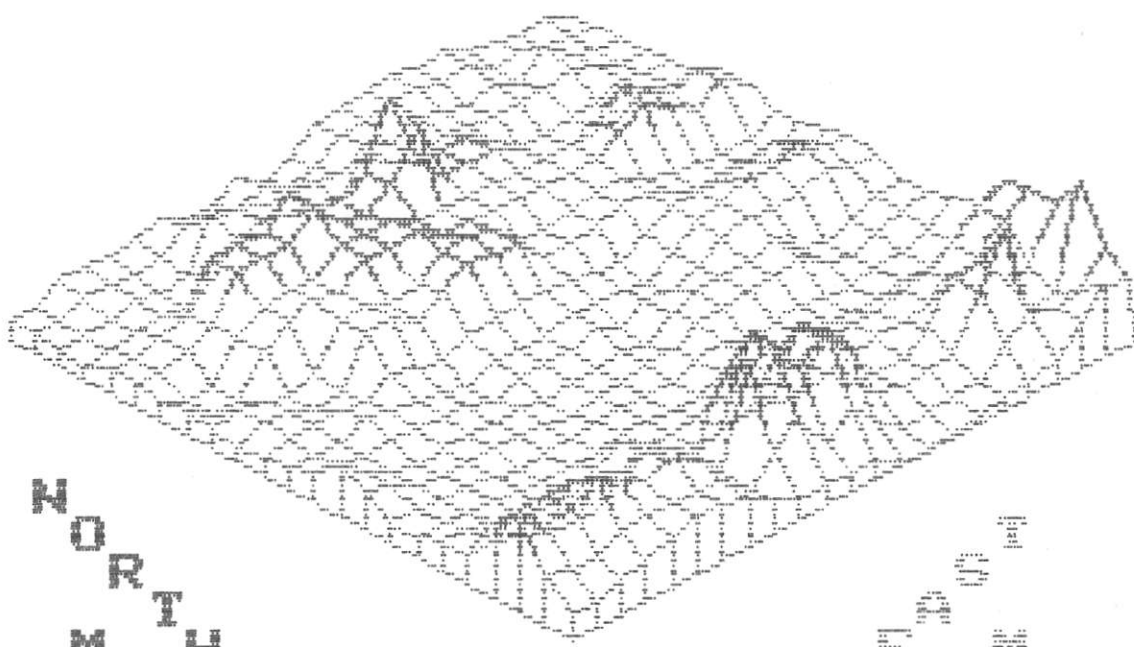
1

95 : 913  
 295 : 279  
 540 : 502

Search Radius = 22  
 Neighborhood = 4  
 Cells = 22  
 n = 414

3000

000



N  
 O  
 R  
 T  
 H

E  
 A  
 S  
 T

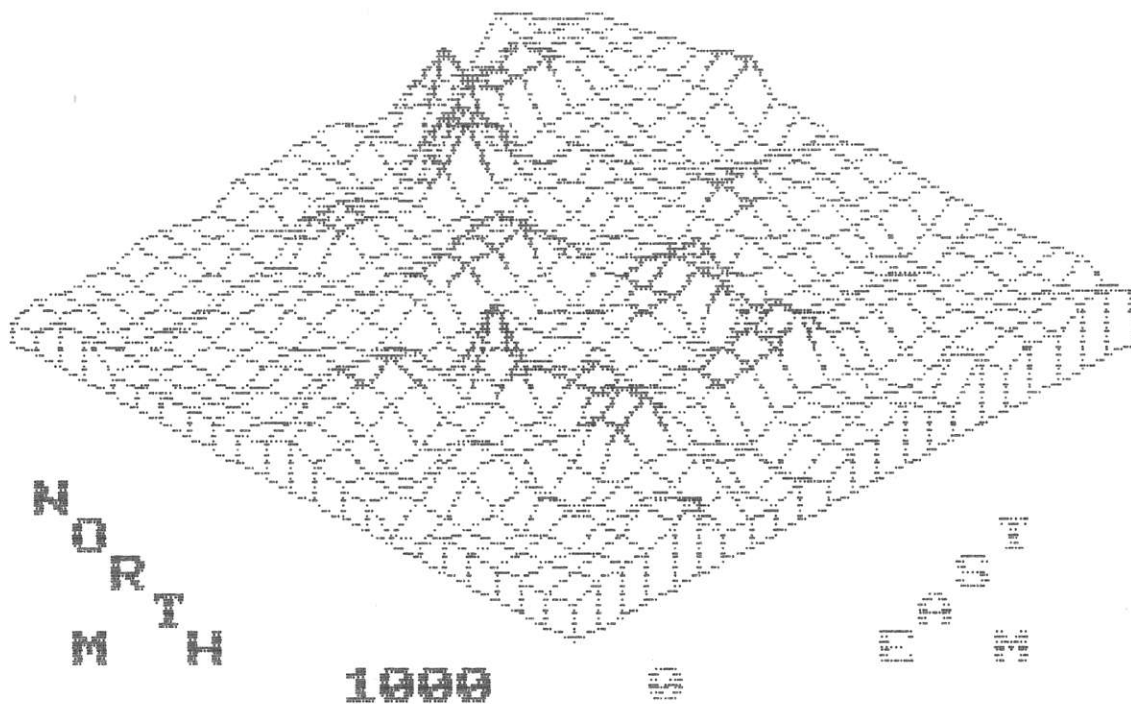
1000 0

Map Plot for TAMNORTHSOILS, Sat Jun 29, 1991

Vertical Axis = NORTH      Range Selected is >= 1000 AND <= 3000  
 Horizontal Axis = EAST      Range Selected is >= 0 AND <= 900  
 1st - Variable = BASR      Range Selected is >= 0.692 AND <= 35.313  
 Records Read = 414      Records Selected = 414      Missing = 0

Search Radius = 22  
 Neighbors = 4  
 Cells = 22  
 n = 414

12.1  
 0.5  
 0.5



Map Plot for TAMNORTHSOILS, Sat Jun 29, 1991

Vertical Axis = NORTH Range Selected is  $\geq$  1000 AND  $\leq$  3000  
 Horizontal Axis = EAST Range Selected is  $\geq$  0 AND  $\leq$  900

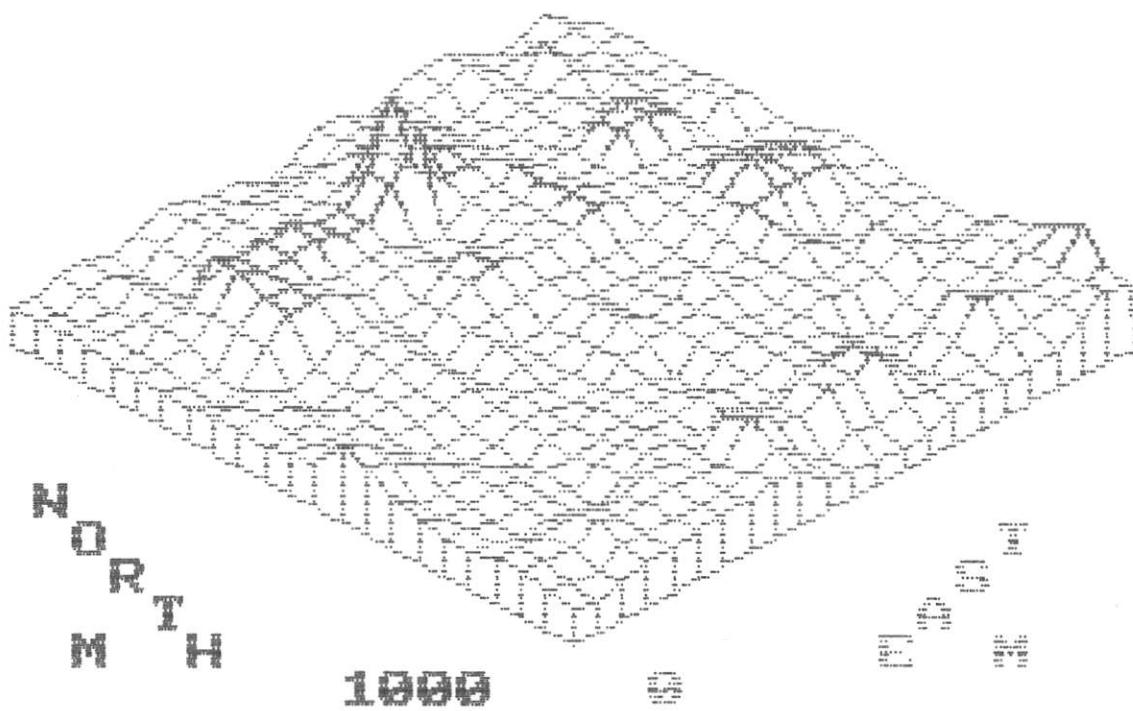
1st - Variable = KNA Range Selected is  $\geq$  0.5 AND  $\leq$  12.1

Records Read = 414 Records Selected = 414 Missing = 0

BA  
E  
NORTH  
1000  
3000

Geograph. Radius  
Neighborhood  
Cells

22  
42  
414



Map Plot for TAMNORTHSOILS, Sat Jun 29, 1991

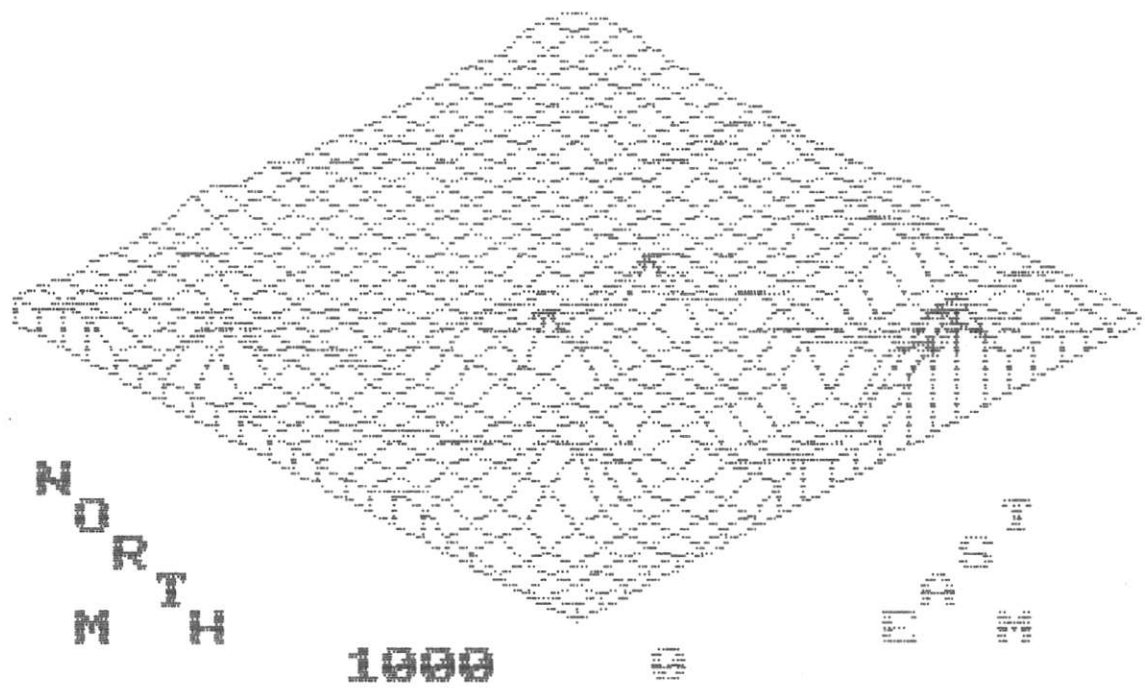
Vertical Axis = NORTH      Range Selected is >= 1000 AND <= 3000  
Horizontal Axis = EAST      Range Selected is >= 0 AND <= 900  
1st - Variable = BA          Range Selected is >= 32 AND <= 565  
Records Read = 414      Records Selected = 414      Missing = 0

2000  
1995  
1990

Search Radius == 22  
Neighbors == 4  
Cells == 22  
n == 414

3000

900



N  
O  
R  
T  
H

E  
A  
S  
T

1000

Map Plot for TAMNORTHSOILS, Sat Jun 29, 1991

Vertical Axis = NORTH      Range Selected is >= 1000 AND <= 3000  
Horizontal Axis = EAST      Range Selected is >= 0 AND <= 900

1st - Variable = SR      Range Selected is >= 6 AND <= 205

Records Read = 414    Records Selected = 414    Missing = 0